PHOENIX SURVEYS, INC.

DUAL INDUCTION
COMPENSATED DENSITY
COMPENSATED NEUTRON

Company
Well
Field
County
State/Prv

Company	**EnCana Oil & Gas (USA) Inc.**
Well	**Sears 0 - 4 - 26**
Field	**Wattenberg**
County	**Broomfield** State/Province **Colorado**

Location
SHL: 1794' FNL & 596' FWL SWNW
(EST.) BHL: 2590' FNL & 50' FWL SWNW
Sec 26, Twp. 1N, Rge. 68W

Other Services
None

Elevation
K.B. 5200'
D.F. 5200'
G.L. 5188'

Permanent Datum	GL	Elevation 5188'
Log Measured From	KB	
Drilling Measured From	KB	

Date	June 08, 2011		
Run Number	1		
Depth Driller	8680'		
Depth Logger	8680'		
Bottom Logged Interval	8680'		
Top Log Interval	Casing		
Casing Driller	1268'		
Casing Logger	1260'		
Bit Size	7-7/8"		
Type Fluid in Hole	Chem Gel		
Density / Viscosity	9.7 / 51		
pH / Fluid Loss	7.5 / NA		
Source of Sample	Flowline		
Rm @ Meas. Temp	3.45 @ 85° F		
Rmf @ Meas. Temp	2.98 @ 85° F		
Rmc @ Meas. Temp	4.08 @ 85° F		
Source of Rmf / Rmc	Measure / Calc		
Rm @ BHT	1.01 @ 222° F		
Time Circulation Stopped	1400		
Time Logger on Bottom	2300		
Maximum Recorded Temperature	222° F		
Equipment Number	52		
Location	Brighton, CO		
Recorded By	Randy Conley	Josh Gorney	
Witnessed By	Terry Leighton		

<<< Fold Here >>>

All interpretations are opinions based on inferences from electrical or other measurements and we cannot and do not guarantee the accuracy or correctness of any interpretation, and we shall not, except in the case of gross or willful negligence on our part, be liable or responsible for any loss, costs, damages, or expenses incurred or sustained by anyone resulting from any interpretation made by any of our officers, agents or employees. These interpretations are also subject to our general terms and conditions set out in our current Price Schedule.

Comments

Annular volume calculated for 4.5" casing
Ensign Drilling Rig 17
Thank you for using Phoenix Surveys!!
API #: 05-014-20710-00

No repeat due to hole conditions.

Database File:	11808.db
Dataset Pathname:	FINAL
Presentation Format:	encana1
Dataset Creation:	Wed Jun 08 23:56:30 2011
Charted by:	Depth in Feet scaled 1:240

6 Density Caliper (in) 16
0 Gamma Ray (GAPI) 300
100 SP (mV) 200
ABHV (ft3)

2 Deep Resistivity (Ohm-m) 200
2 Medium Resistivity (Ohm-m) 200
2 Shallow Resistivity (Ohm-m) 200
2 Rt (Ohm-m) 200

40 Density Porosity (pu) 0
40 Neutron Porosity (pu) 0

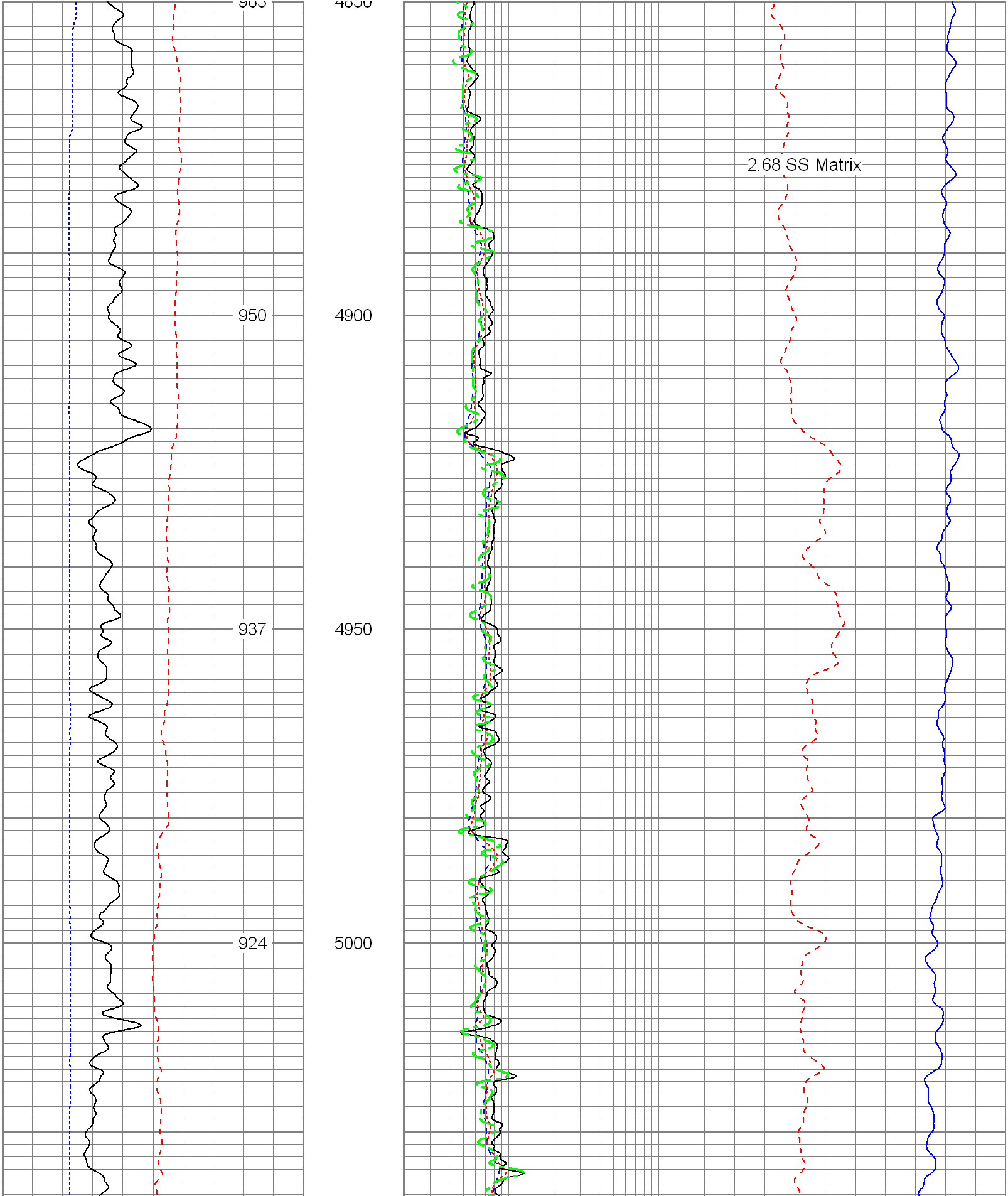

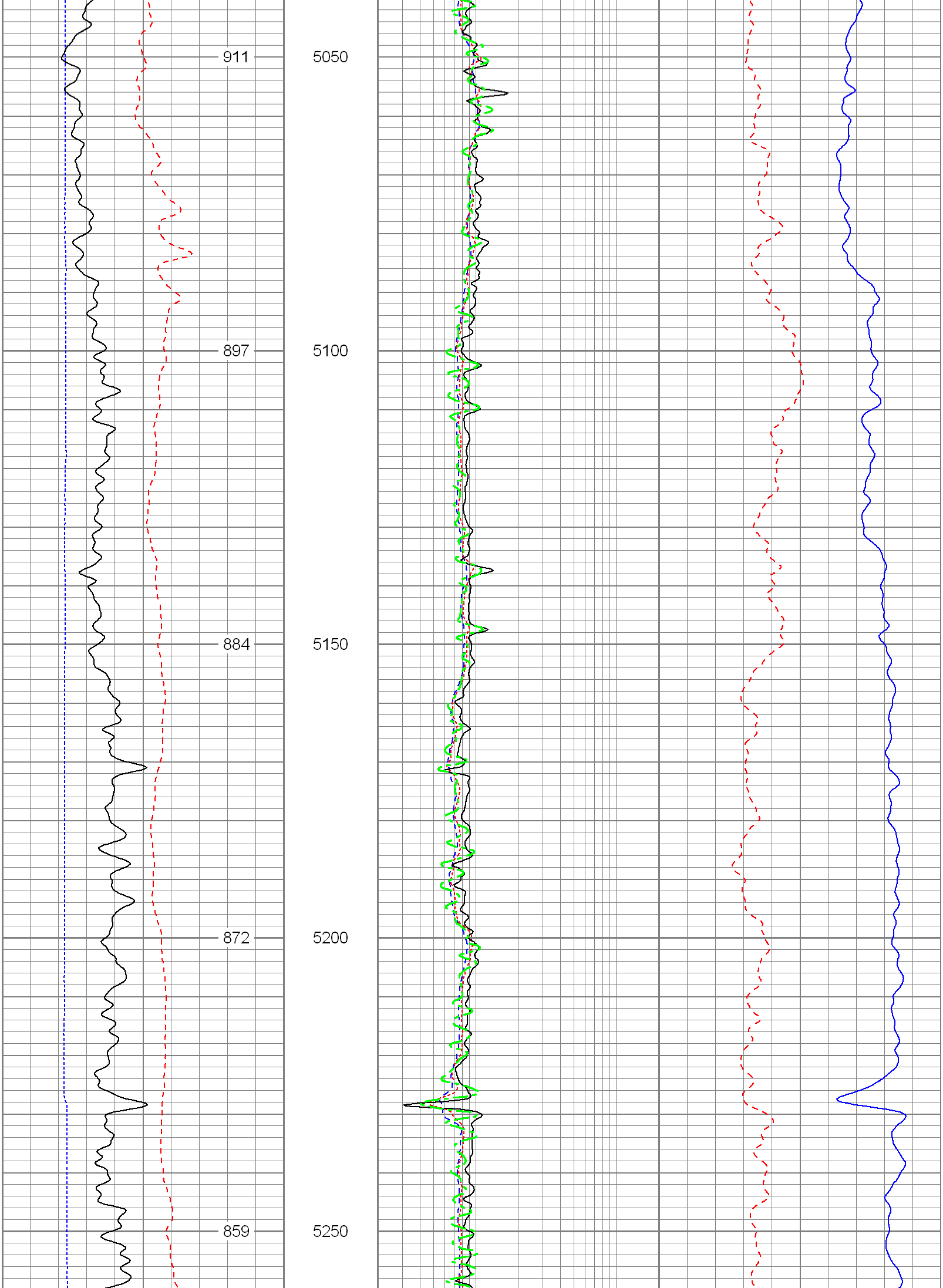



6 Density Caliper (in) 16	2 Deep Resistivity (Ohm-m) 200	40 Density Porosity (pu) 0
0 Gamma Ray (GAPI) 300	2 Medium Resistivity (Ohm-m) 200	40 Neutron Porosity (pu) 0
100 SP (mV) 200	2 Shallow Resistivity (Ohm-m) 200	
ABHV (ft3)	2 Rt (Ohm-m) 200	

Database File: 11808.db
Dataset Pathname: FINAL
Presentation Format: encana1
Dataset Creation: Wed Jun 08 23:56:30 2011
Charted by: Depth in Feet scaled 1:240

6 Density Caliper (in) 16	2 Deep Resistivity (Ohm-m) 200	40 Density Porosity (pu) 0
0 Gamma Ray (GAPI) 300	2 Medium Resistivity (Ohm-m) 200	40 Neutron Porosity (pu) 0
100 SP (mV) 200	2 Shallow Resistivity (Ohm-m) 200	
ABHV (ft3)	2 Rt (Ohm-m) 200	

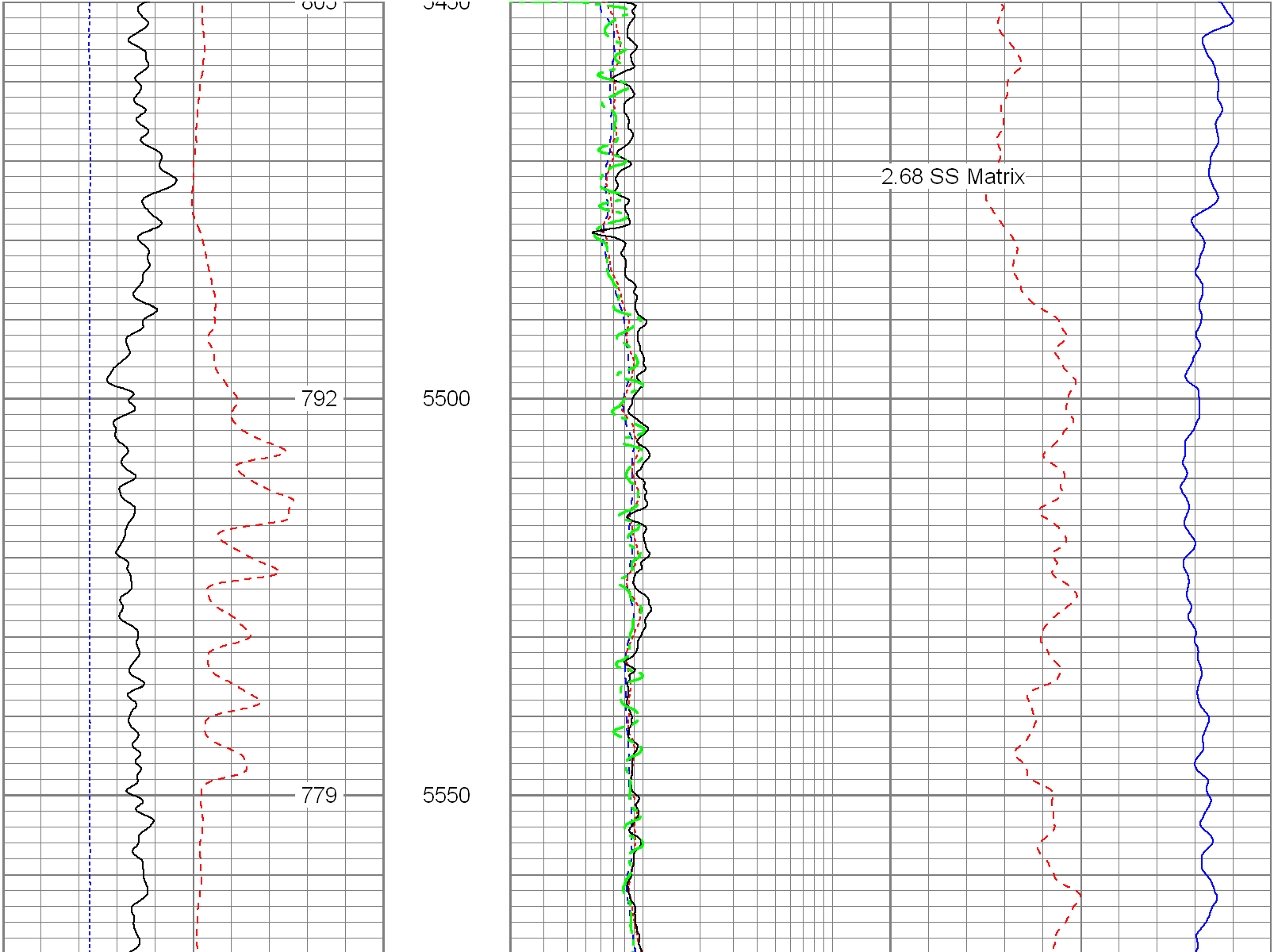

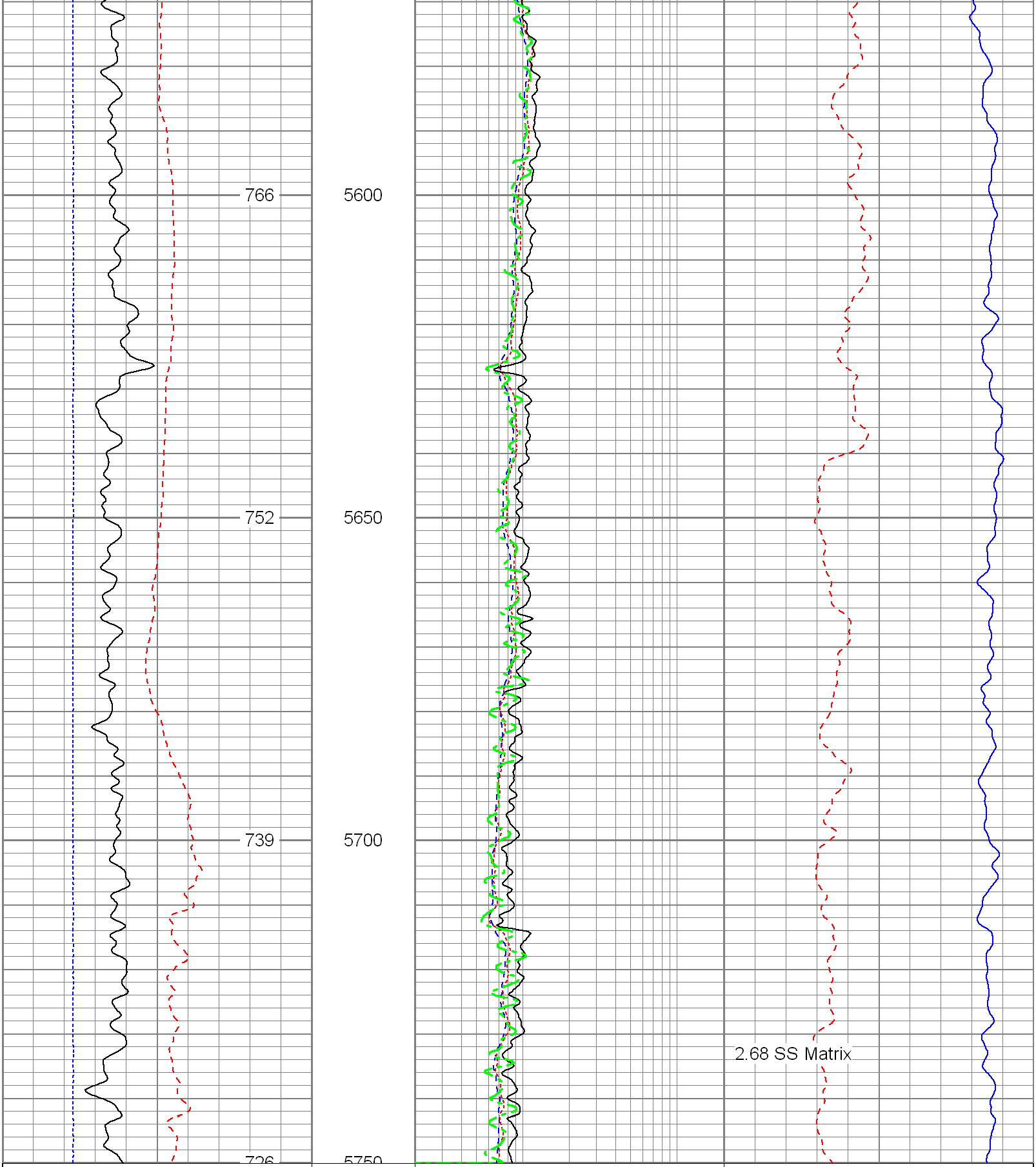

6 Density Caliper (in) 16	2 Deep Resistivity (Ohm-m) 200	40 Density Porosity (pu) 0
0 Gamma Ray (GAPI) 300	2 Medium Resistivity (Ohm-m) 200	40 Neutron Porosity (pu) 0
100 SP (mV) 200	2 Shallow Resistivity (Ohm-m) 200	
ABHV (ft3)	2 Rt (Ohm-m) 200	

Database File:	11808.db
Dataset Pathname:	FINAL
Presentation Format:	encana
Dataset Creation:	Wed Jun 08 23:56:30 2011
Charted by:	Depth in Feet scaled 1:240

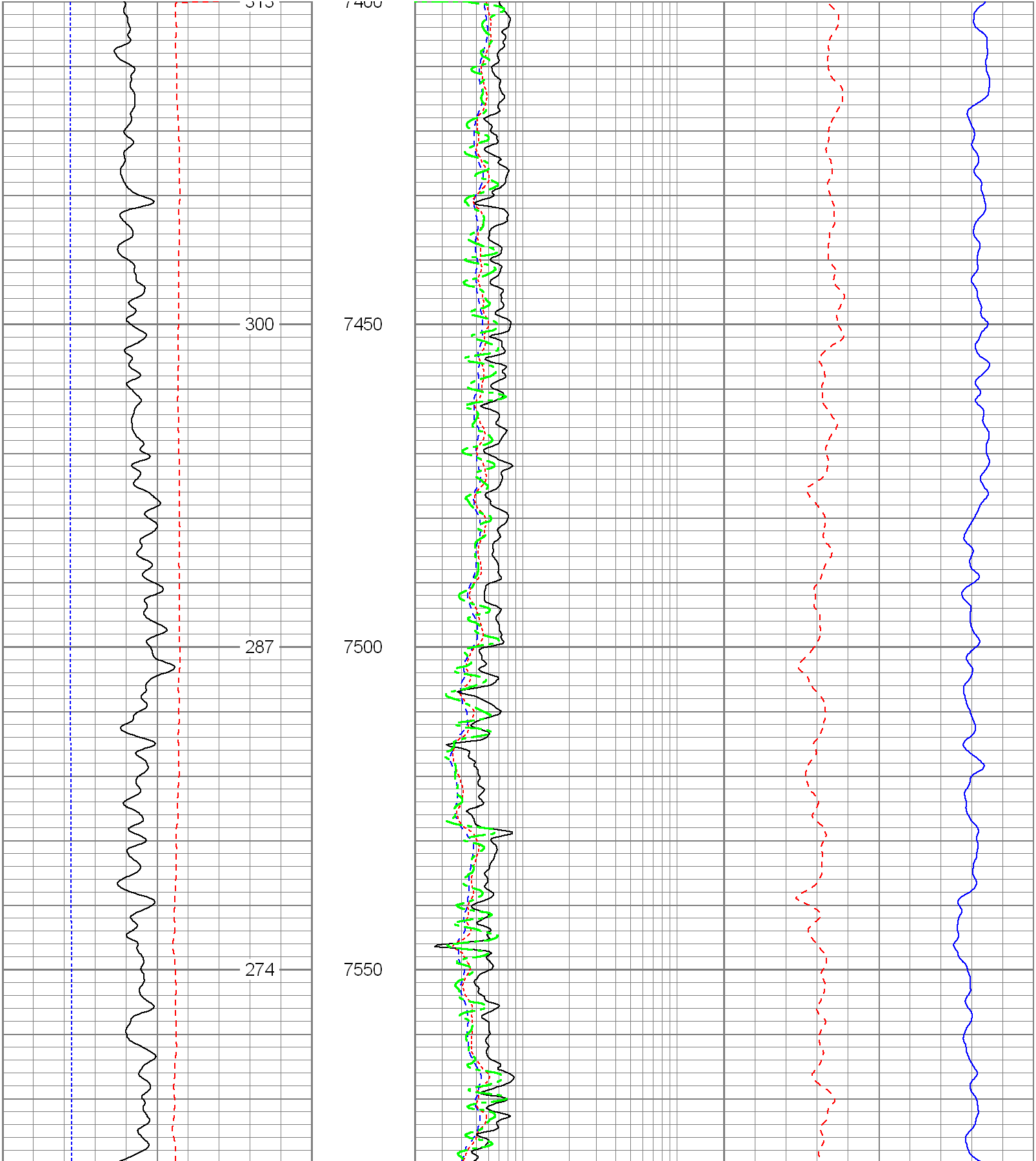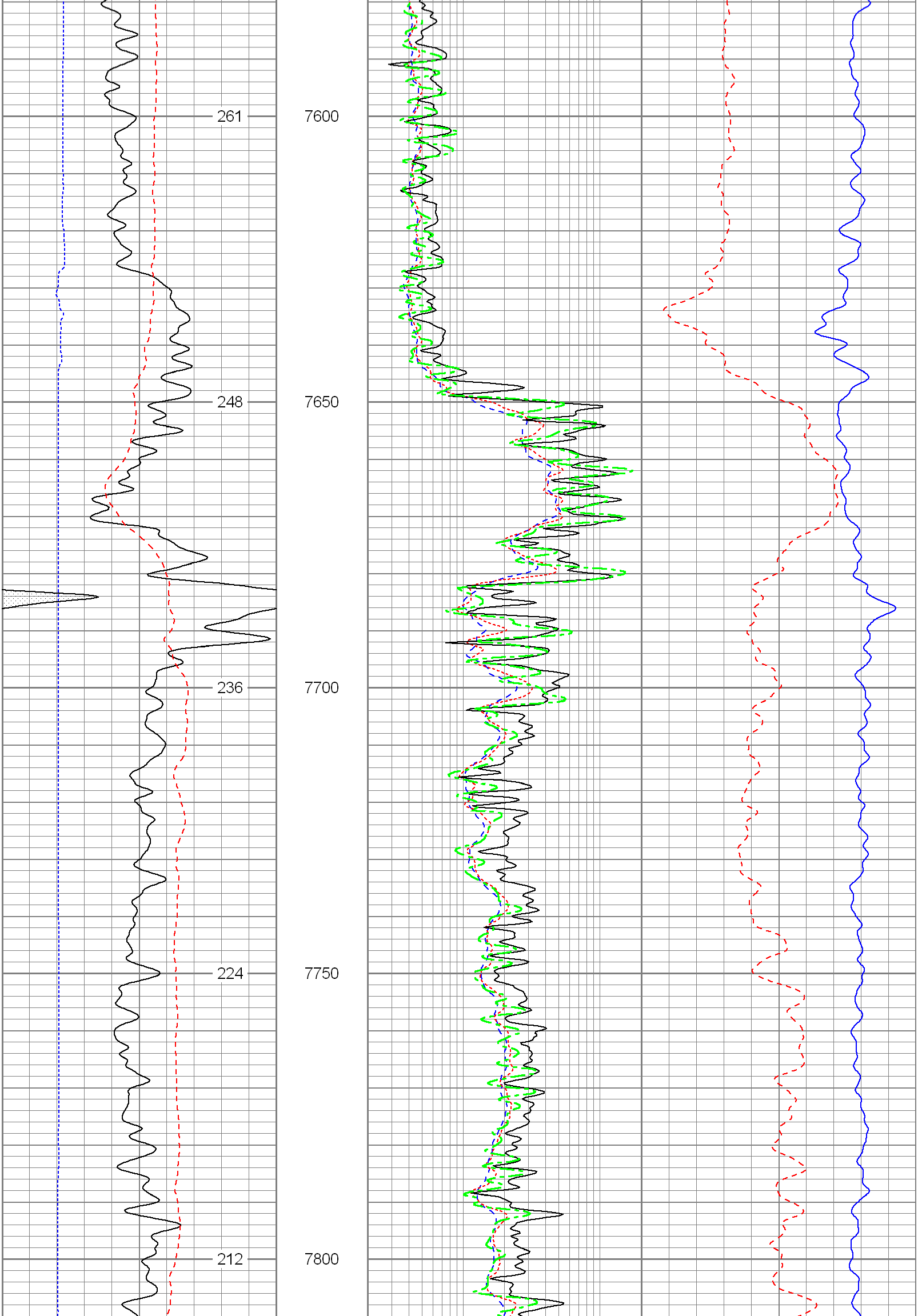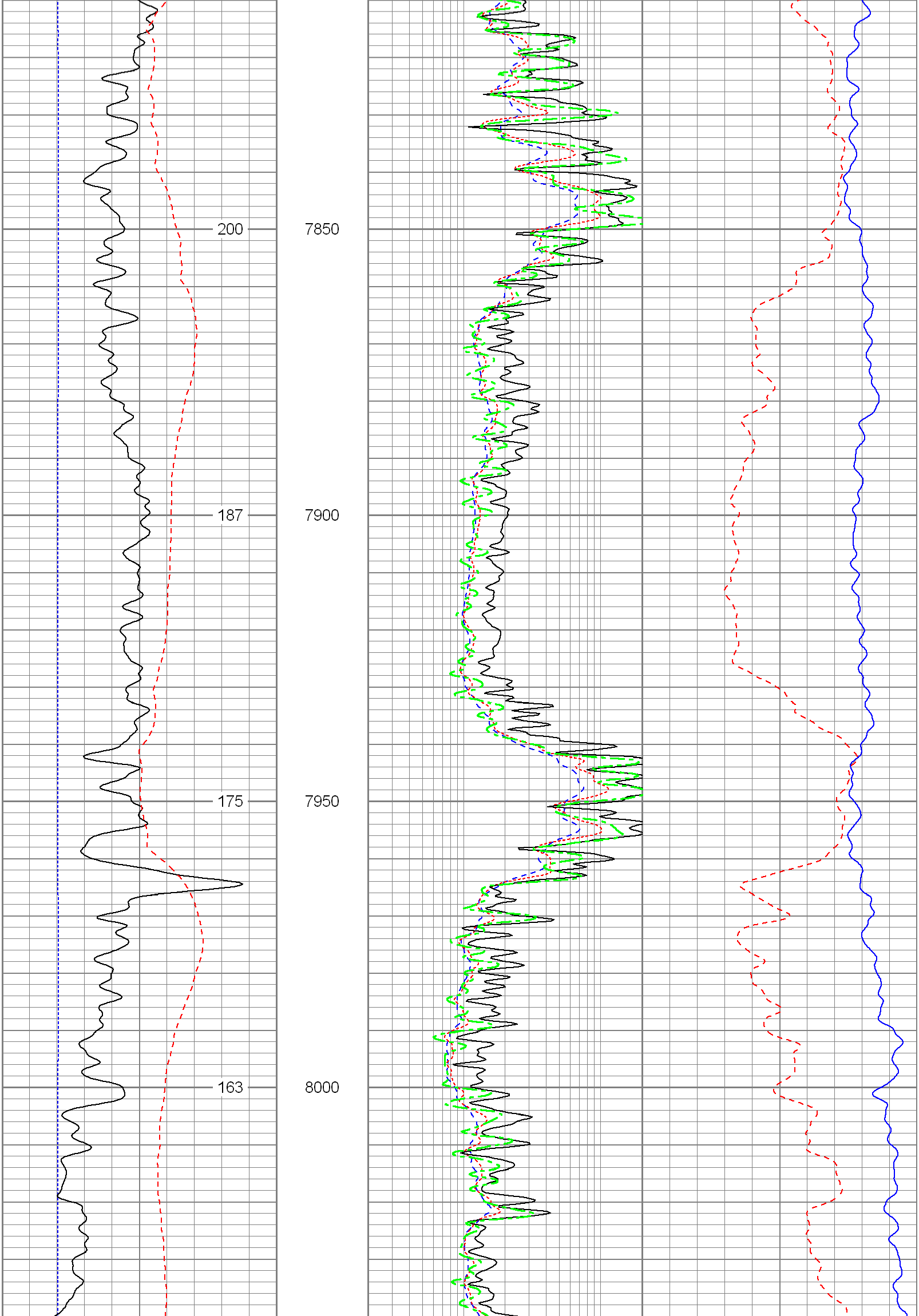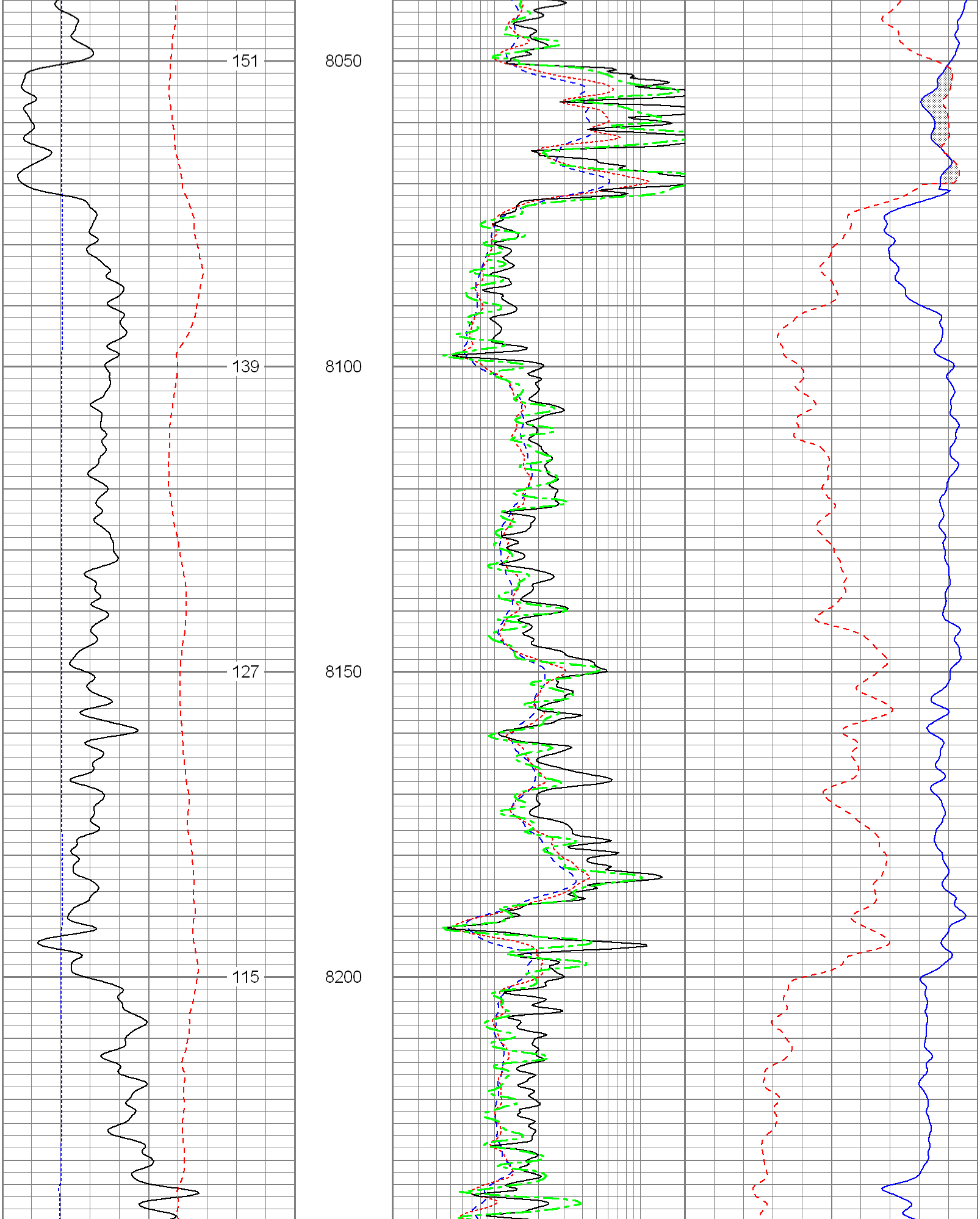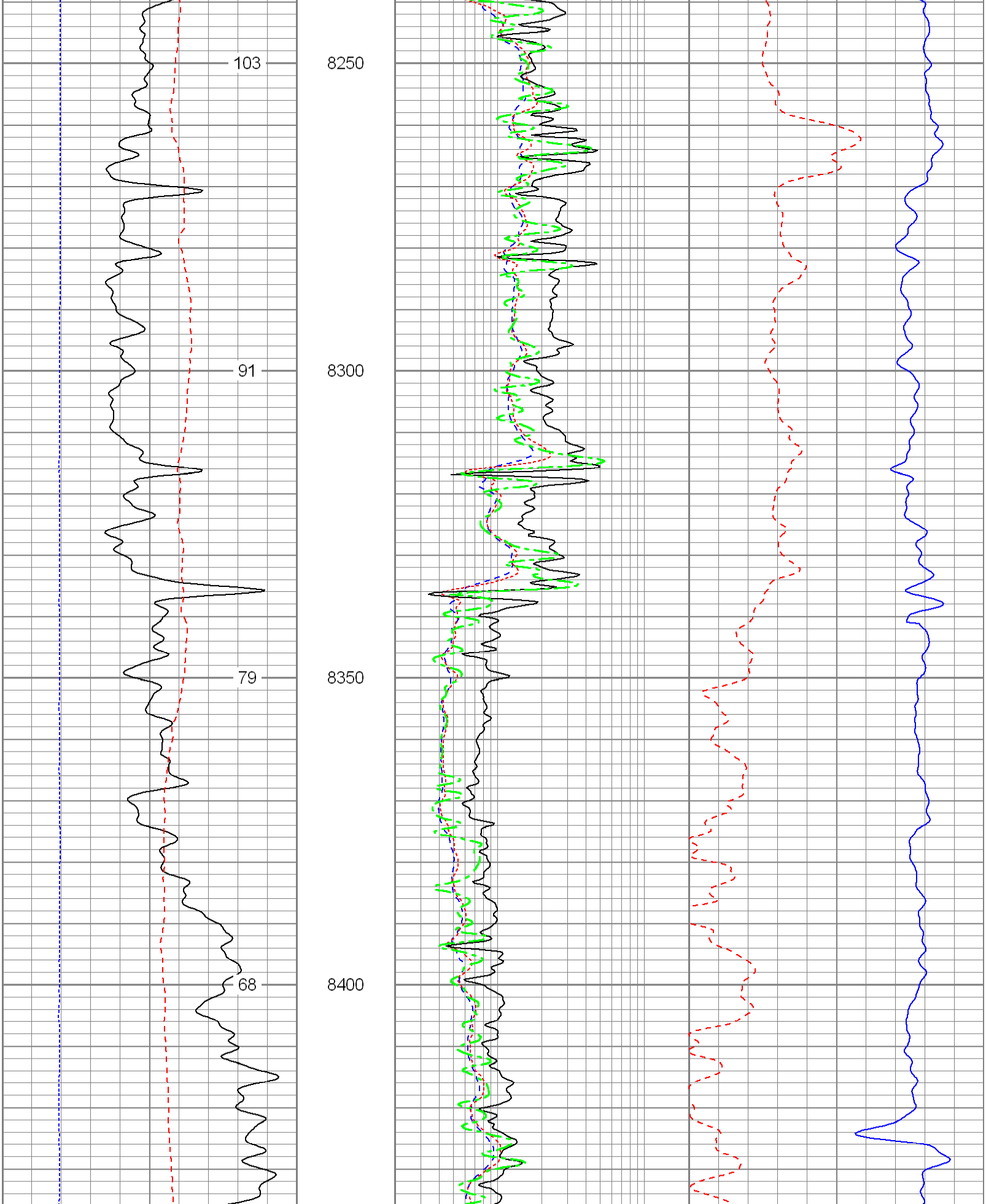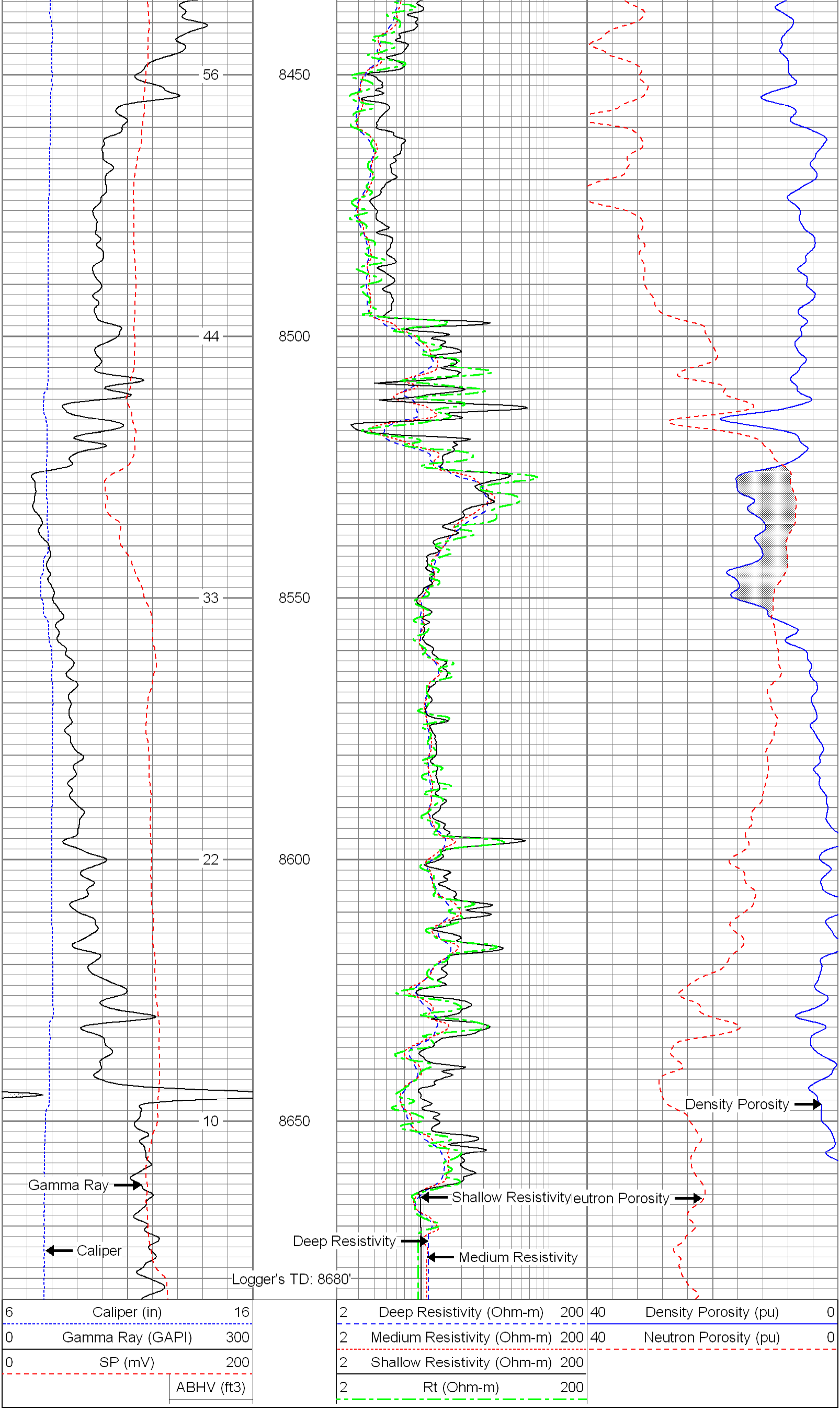6	Caliper (in)	16
0	Gamma Ray (GAPI)	300
0	SP (mV)	200
	ABHV (ft3)	
2	Deep Resistivity (Ohm-m)	200
2	Medium Resistivity (Ohm-m)	200
2	Shallow Resistivity (Ohm-m)	200
2	Rt (Ohm-m)	200
40	Density Porosity (pu)	0
40	Neutron Porosity (pu)	0