



CEMENT BOND LOG

Mesa Wireline

Company		ENCANA OIL & GAS (USA) Inc.	
Well		SEARS 0-4-26	
Field		WATTENBERG	
County		BROOMFIELD	
State		COLORADO	
Company		ENCANA OIL & GAS (USA) Inc.	
Well		SEARS 0-4-26	
Field		WATTENBERG	
County		BROOMFIELD	
State		COLORADO	
Location:		API # : 05-014-20709-0000	
SHL: 1789' FNL & 596' FWL		Other Services	
BHL: 2590' & 50' FWL		NONE	
SEC. 26 TWP. 1N RGE. 68W		Elevation	
Permanent Datum		GROUND LEVEL	
Log Measured From		KELLY BUSHING = 12'	
Drilling Measured From		KELLY BUSHING	
Date		17 JUNE 2011	

Run Number	ONE		
Depth Driller	8680'		
Depth Logger	8625'		
Bottom Logged Interval	8625'		
Top Log Interval	3750'		
Open Hole Size	8.75"		
Type Fluid	WATER		
Density / Viscosity	~8.34 LB/GAL		
Max. Recorded Temp.	270 Deg/F		
Estimated Cement Top	4030'		
Time Well Ready	N/A		
Time Logger on Bottom	N/A		
Equipment Number	10801W / PR1		
Location	AULT, CO		
Recorded By	W. GLIDEWELL	B. MAYNARICH	
Witnessed By	GARY CUMMINGS		
Borehole Record		Tubing Record	
Run Number	Bit	From	To
N/A		N/A	
Casing Record	Size	Wgt/Ft	Top
Surface String	8.625"	24#	0
Prot. String			
Production String	4.5"	11.6#	0
Liner			TD

<<< Fold Here >>>

All interpretations are opinions based on inferences from electrical or other measurements and we cannot and do not guarantee the accuracy or correctness of any interpretation, and we shall not, except in the case of gross or willful negligence on our part, be liable or responsible for any loss, costs, damages, or expenses incurred or sustained by anyone resulting from any interpretation made by any of our officers, agents or employees. These interpretations are also subject to our general terms and conditions set out in our current Price Schedule.

Comments

LOG CORRELATED TO PSI DUAL INDUCTION LOG DATED 8 JUNE 2011
SHORT JOINT 7580' - 7603'

WE APPRECIATE YOUR BUSINESS, MESA WIRELINE LLC, GRAND JUNCTION CO. (970) 257-0458



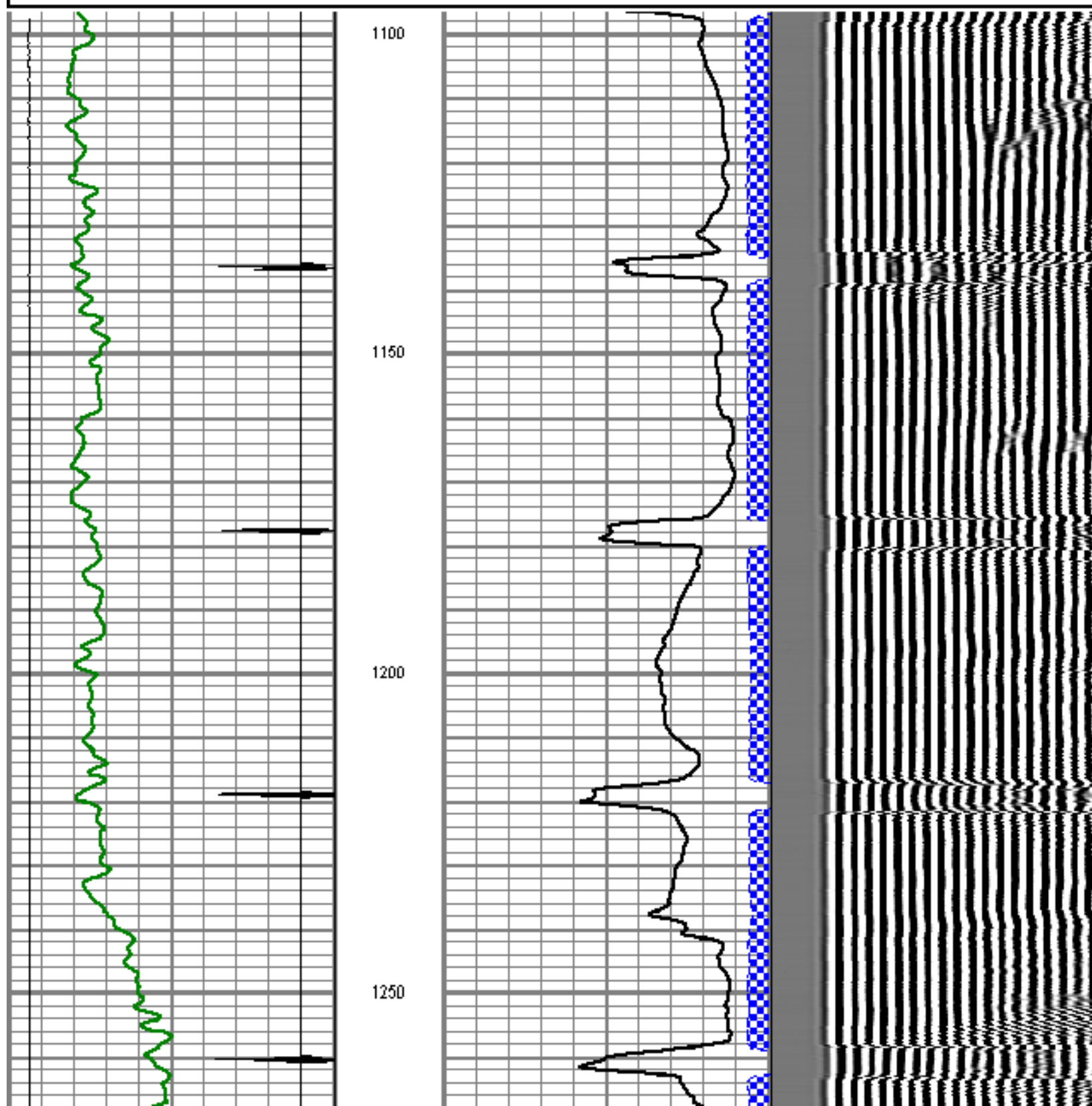
SURFACE CASING PASS

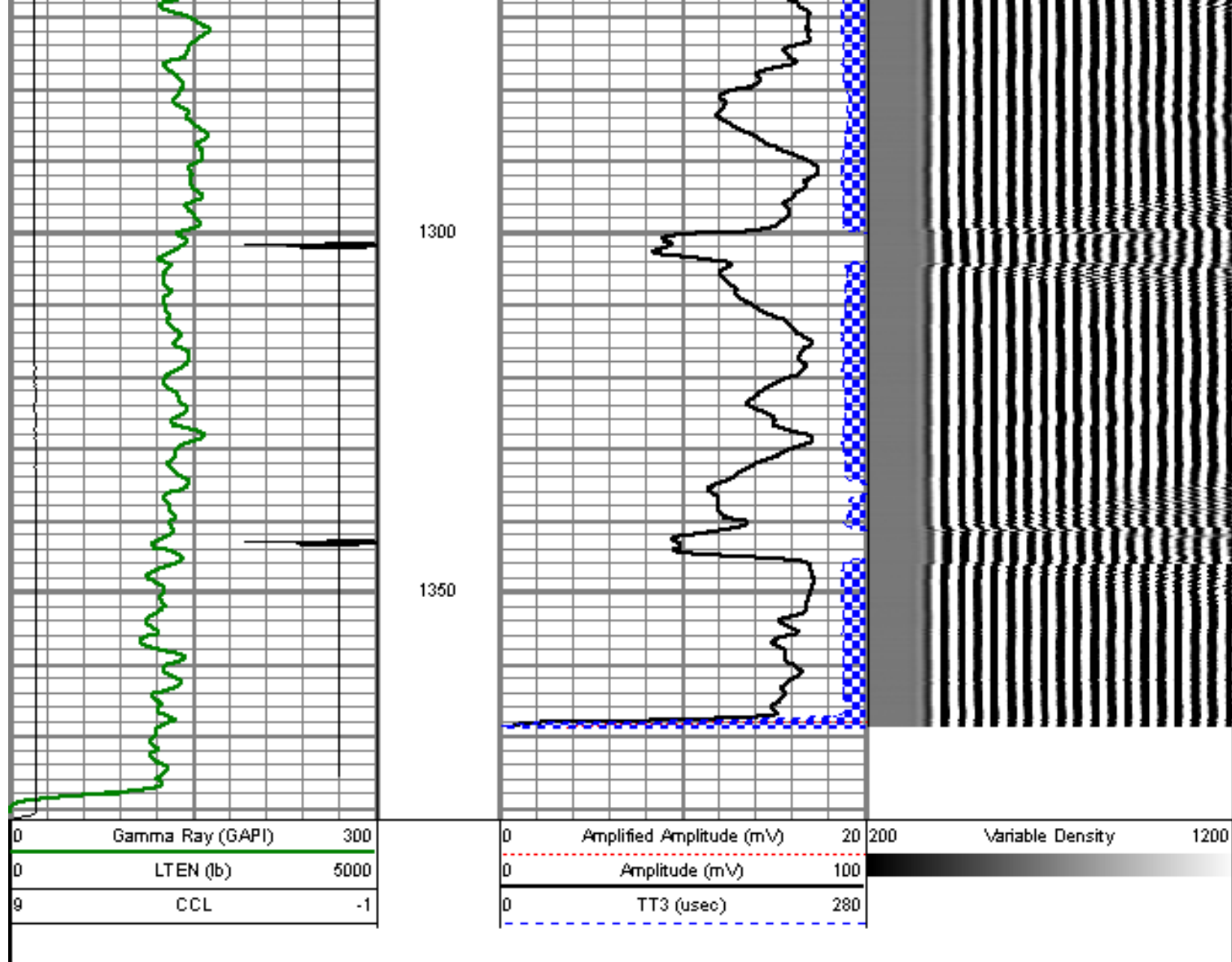
Database File: sears 0-4-26.db
Dataset Pathname: pass19
Presentation Format: dcbl_prb
Dataset Creation: Fri Jun 17 12:30:16 2011 by Log Std Casedhole 09061
Charted by: Depth in Feet scaled 1:240

0	Gamma Ray (GAPI)	300
0	LTEN (lb)	5000
9	CCL	-1

0	Amplified Amplitude (mV)	20
0	Amplitude (mV)	100
0	TT3 (usec)	280

200 Variable Density 1200

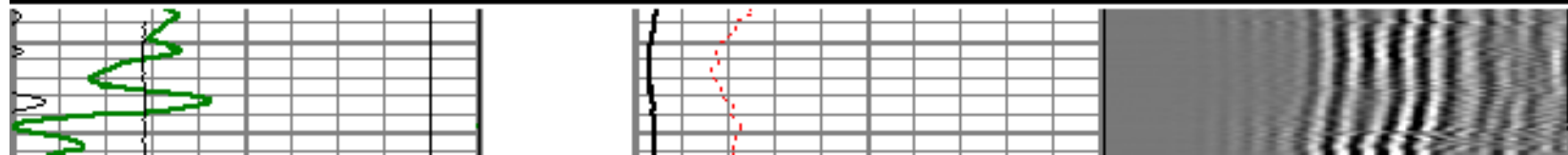


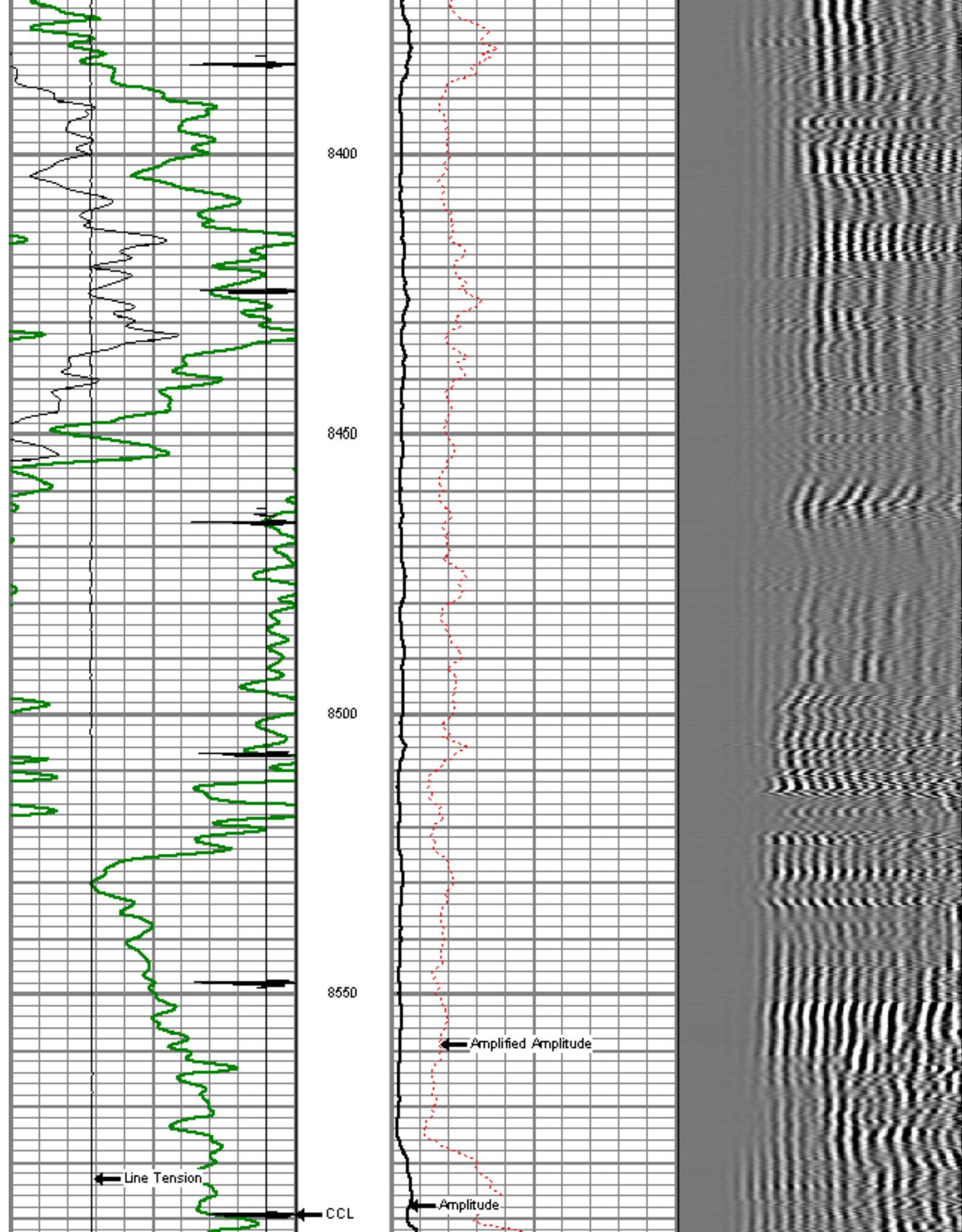



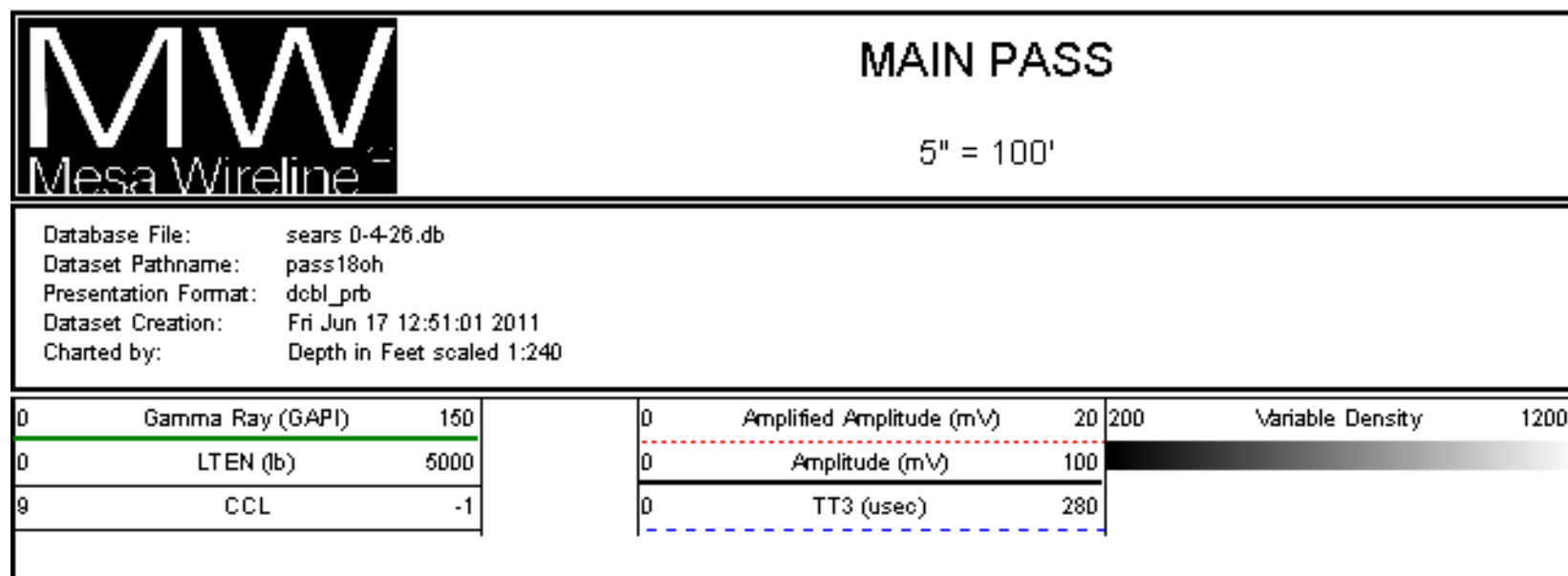
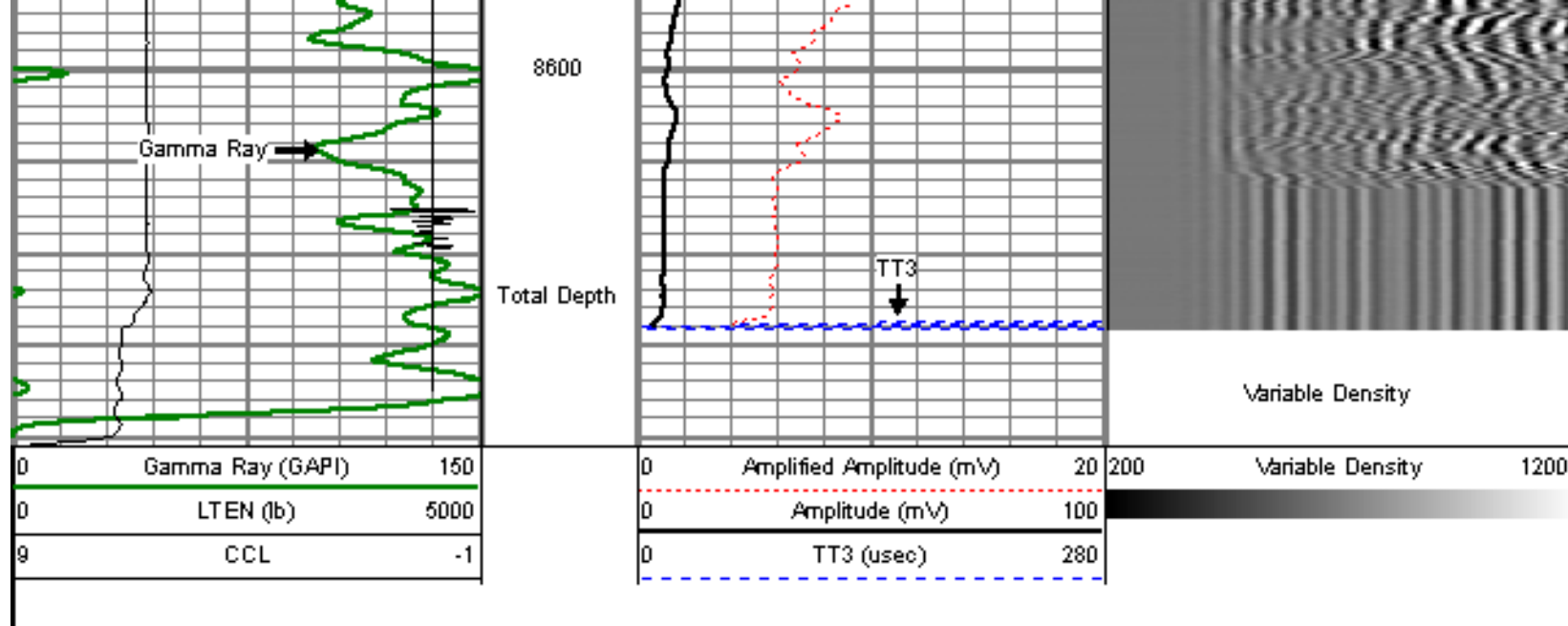
REPEAT PASS

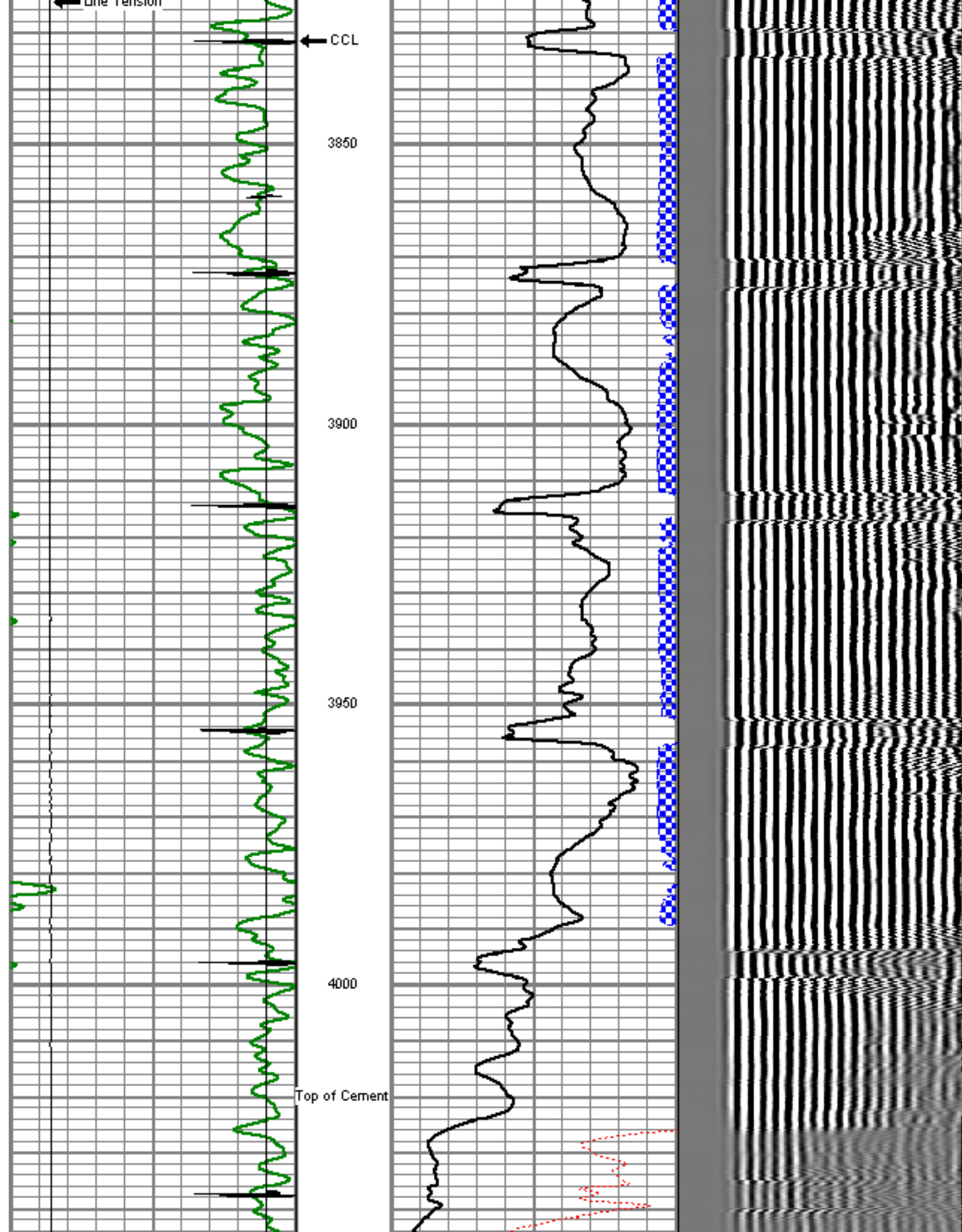
5" = 100'

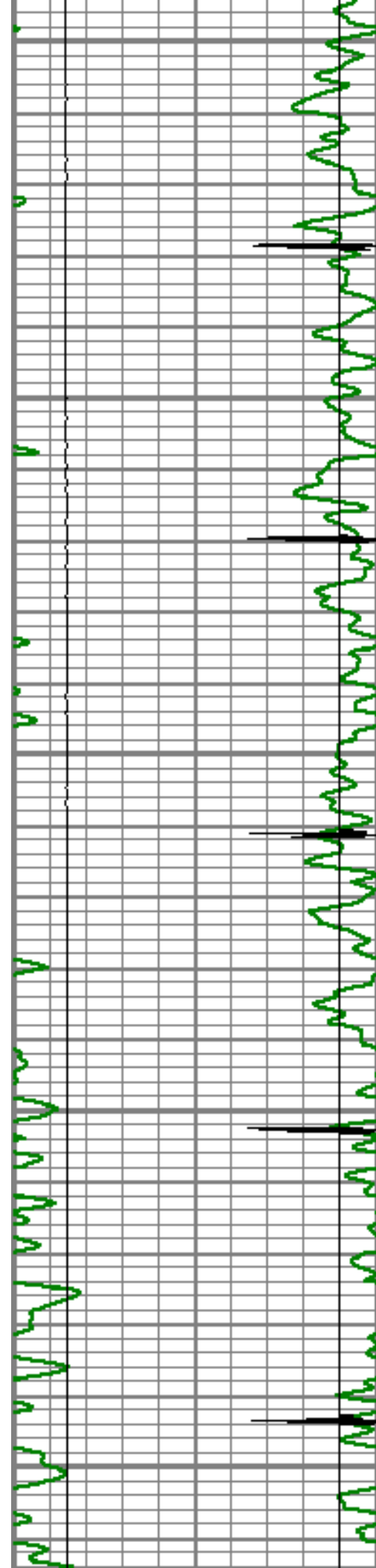
Database File: sears 0-4-26.db
 Dataset Pathname: pass16
 Presentation Format: dcbl_prb
 Dataset Creation: Fri Jun 17 10:55:52 2011 by Log Std Casedhole 09061
 Charted by: Depth in Feet scaled 1:240












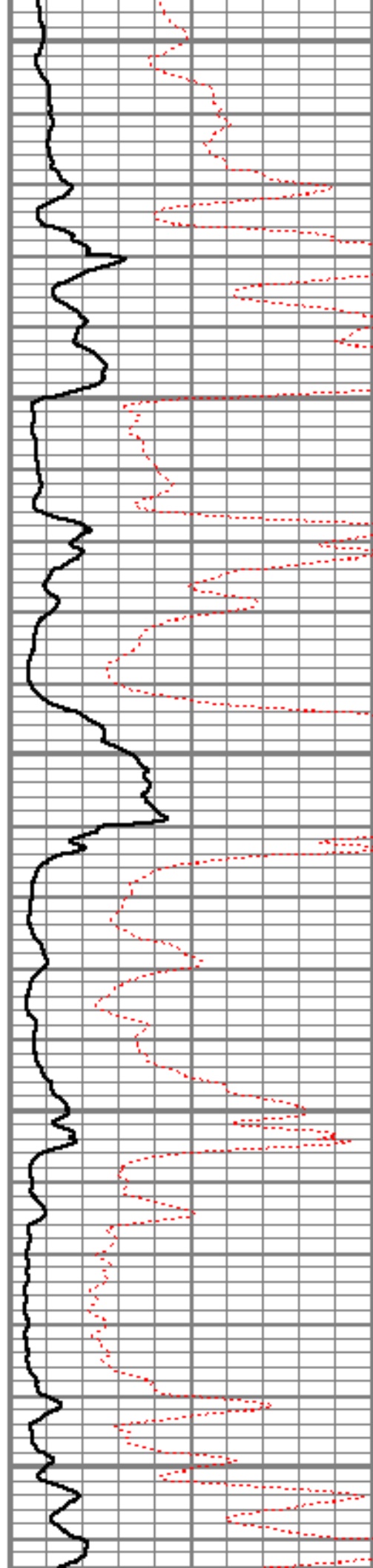
4050

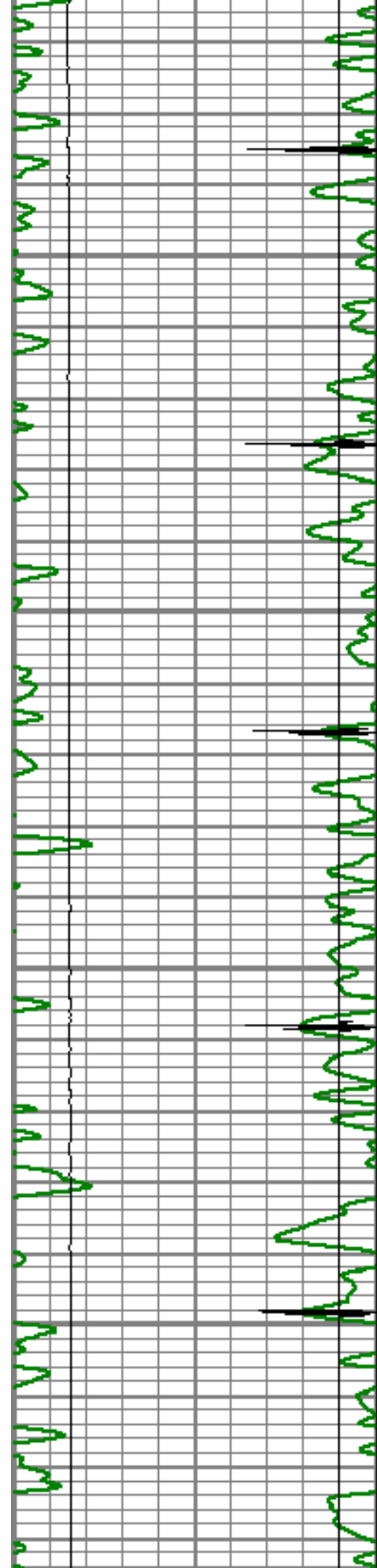
4100

4150

4200

4250




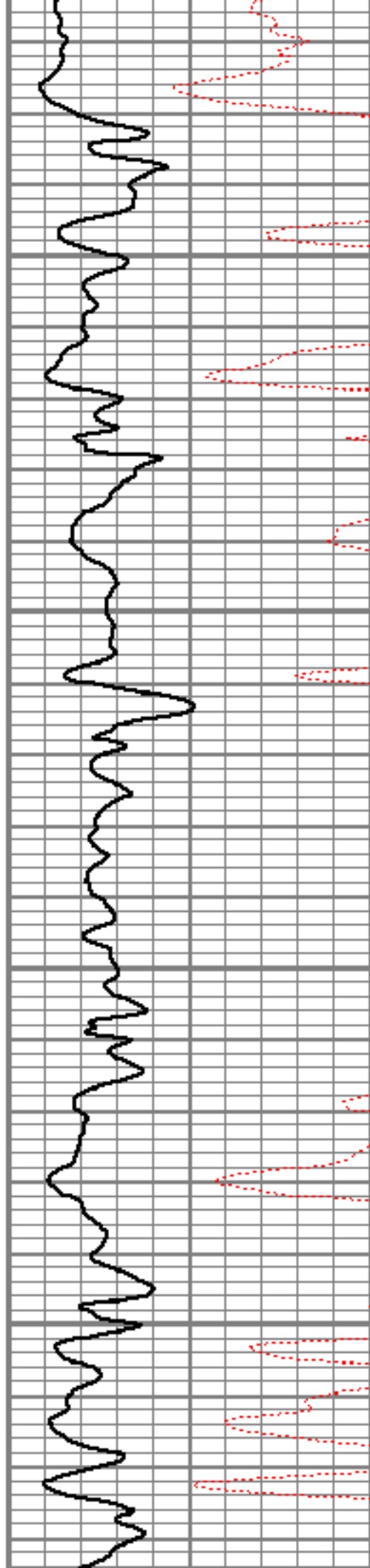


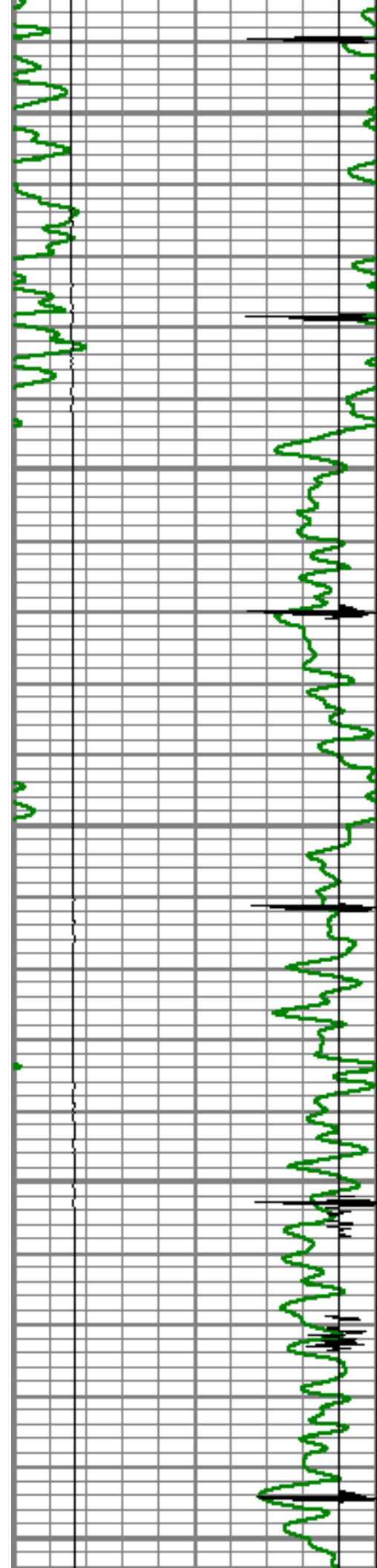
4300

4350

4400

4450






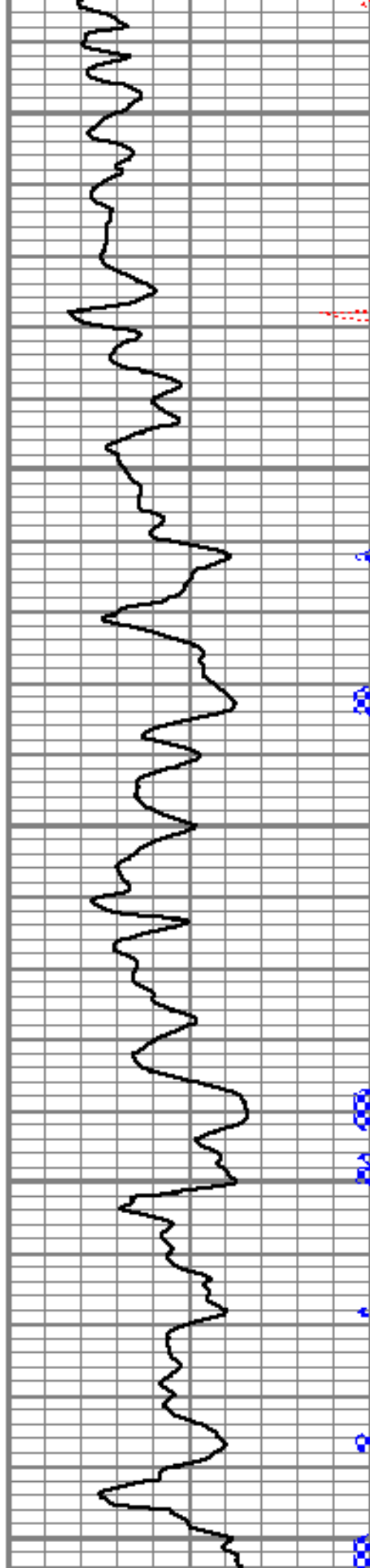
4500

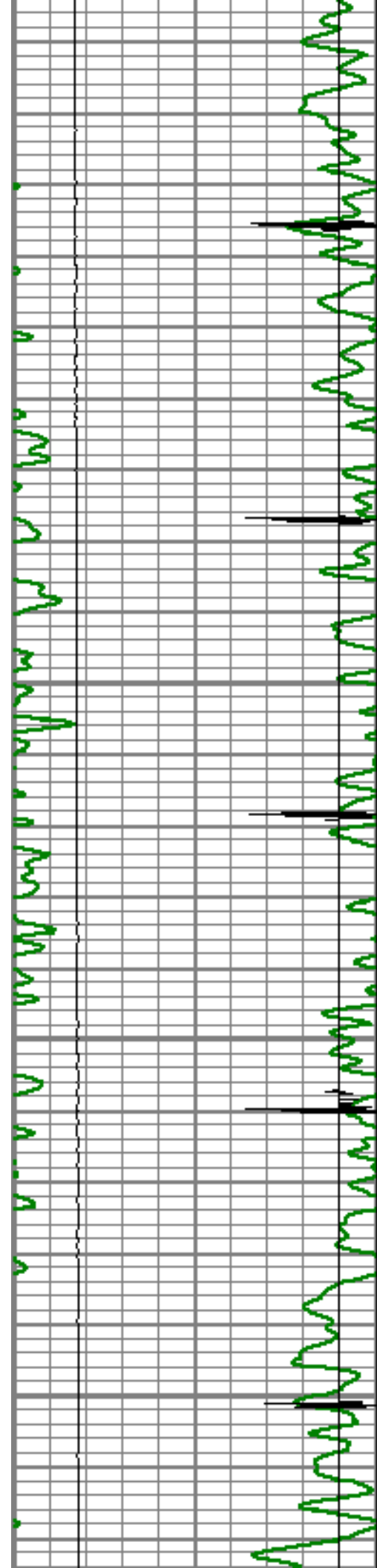
4550

4600

4650

4700




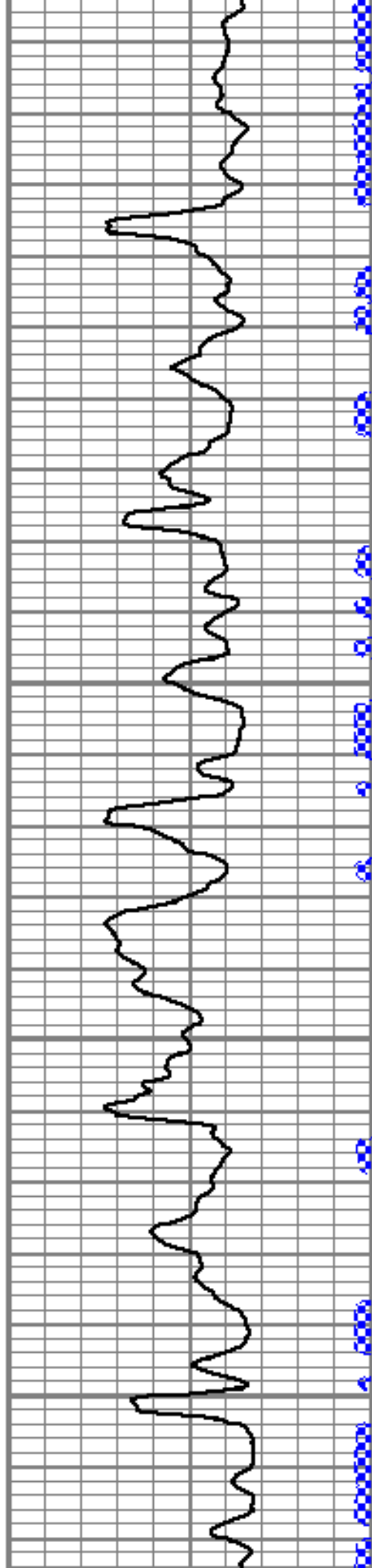


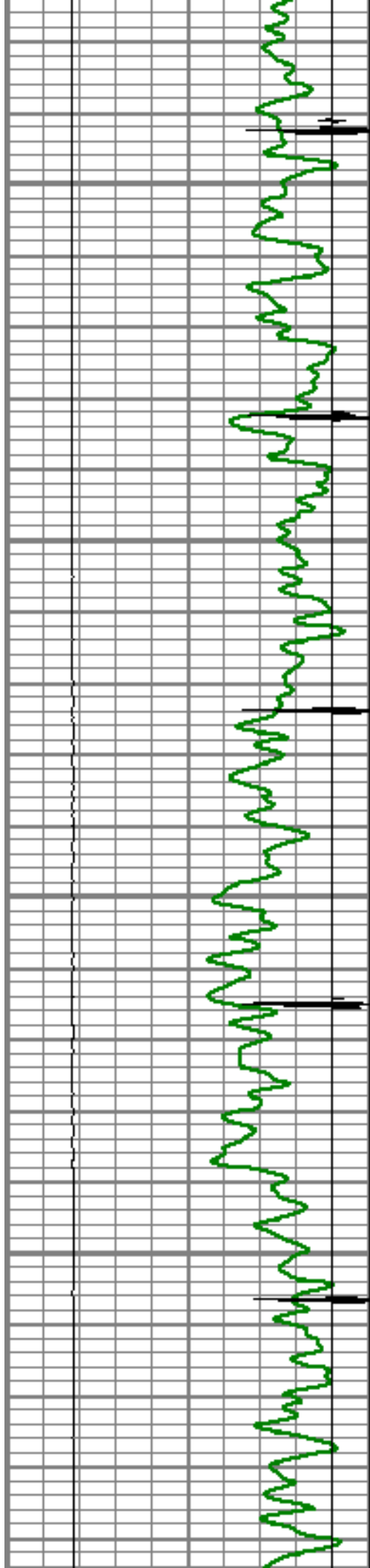
4750

4800

4850

4900




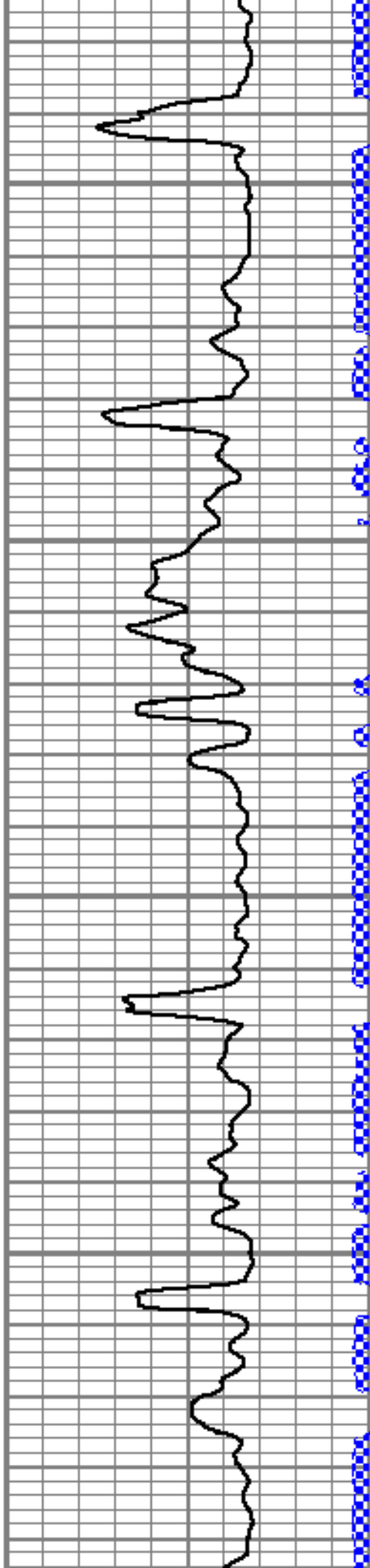


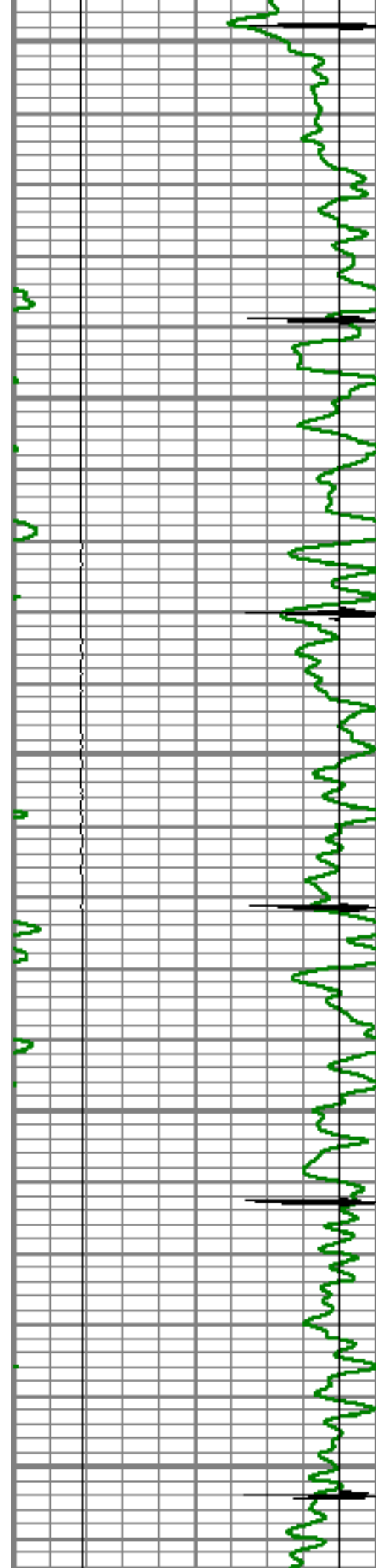
4950

5000

5050

5100






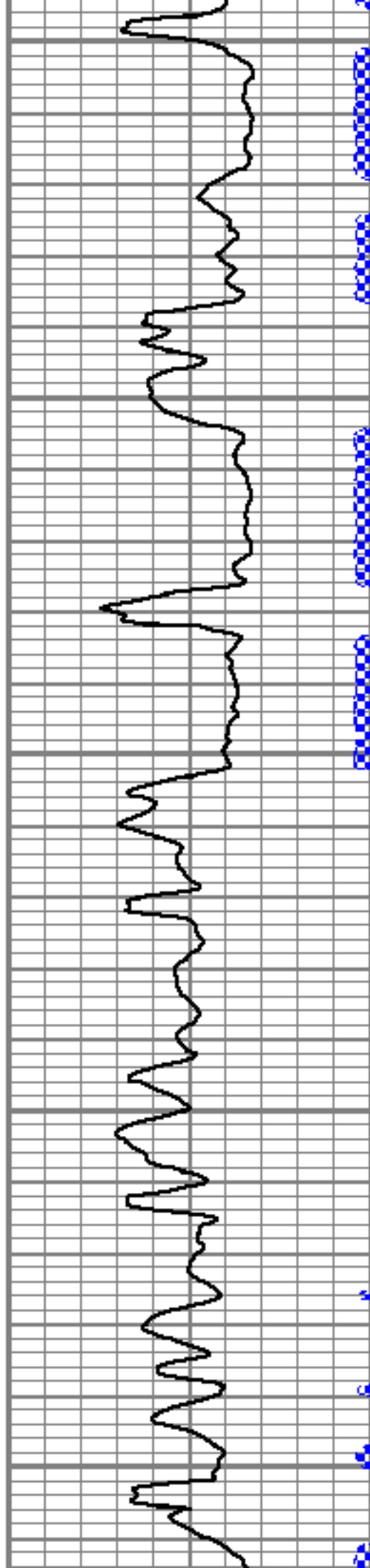
5150

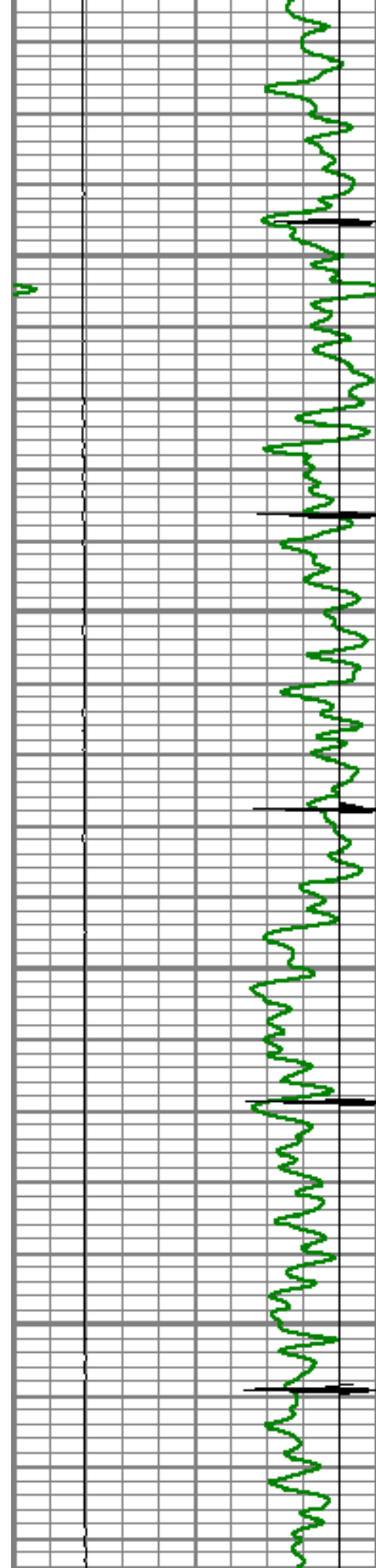
5200

5250

5300

5350




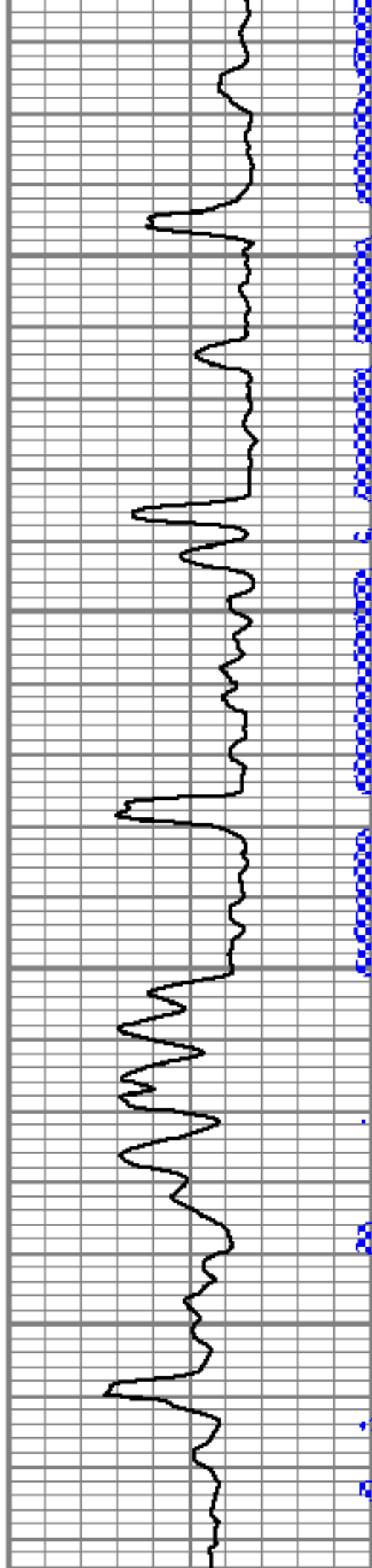


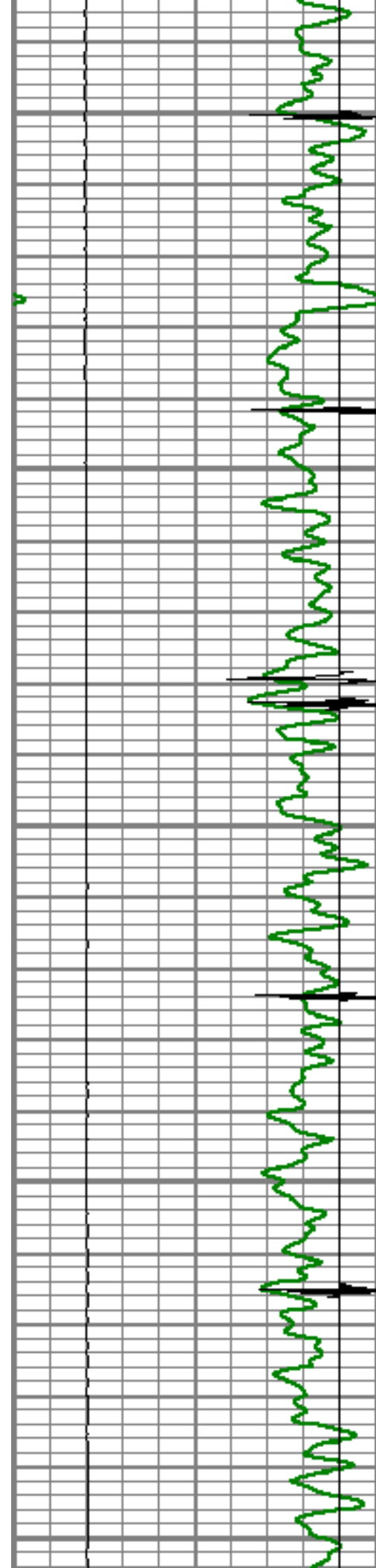
5400

5450

5500

5550






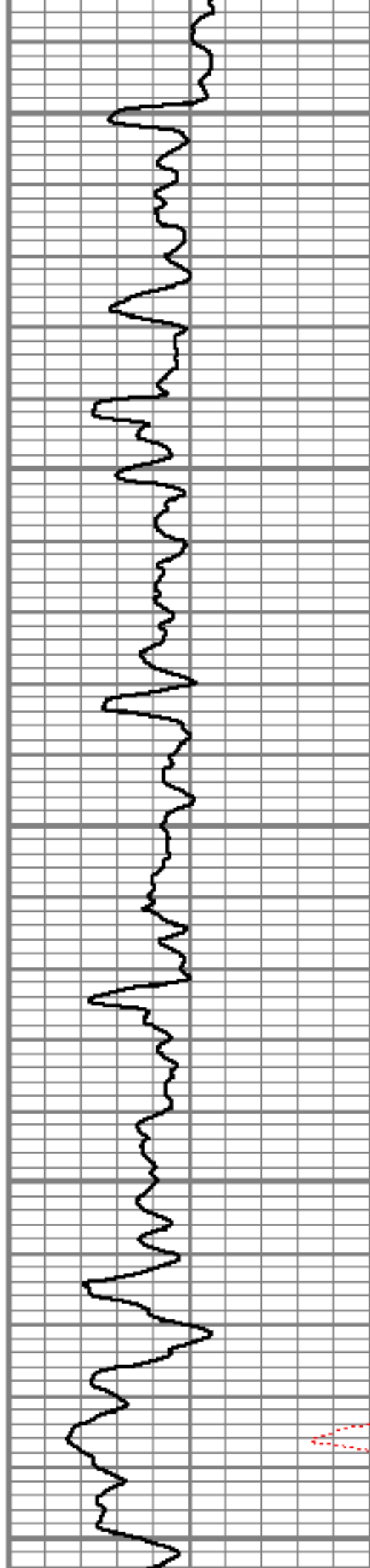
5600

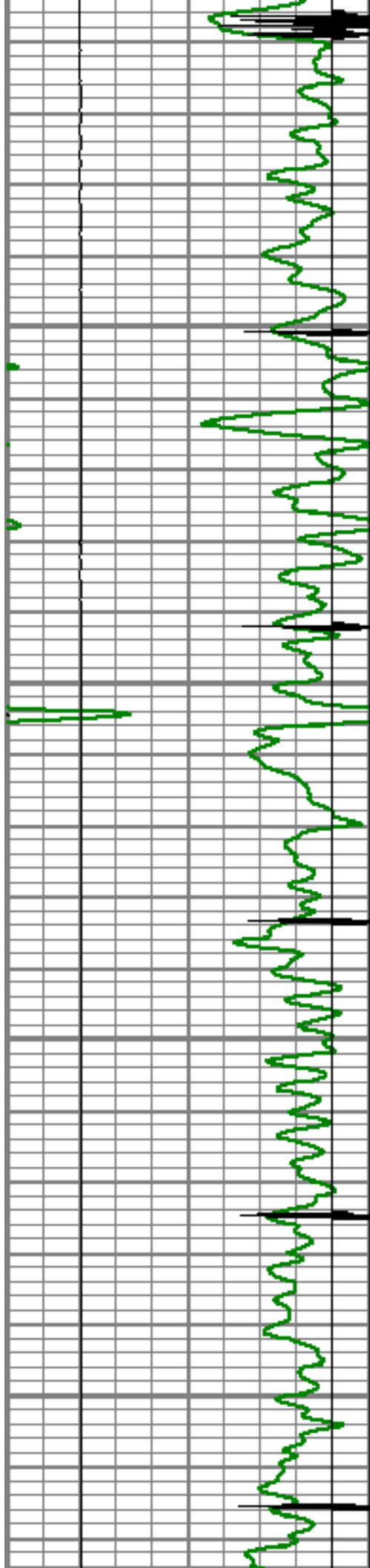
5650

5700

5750

5800







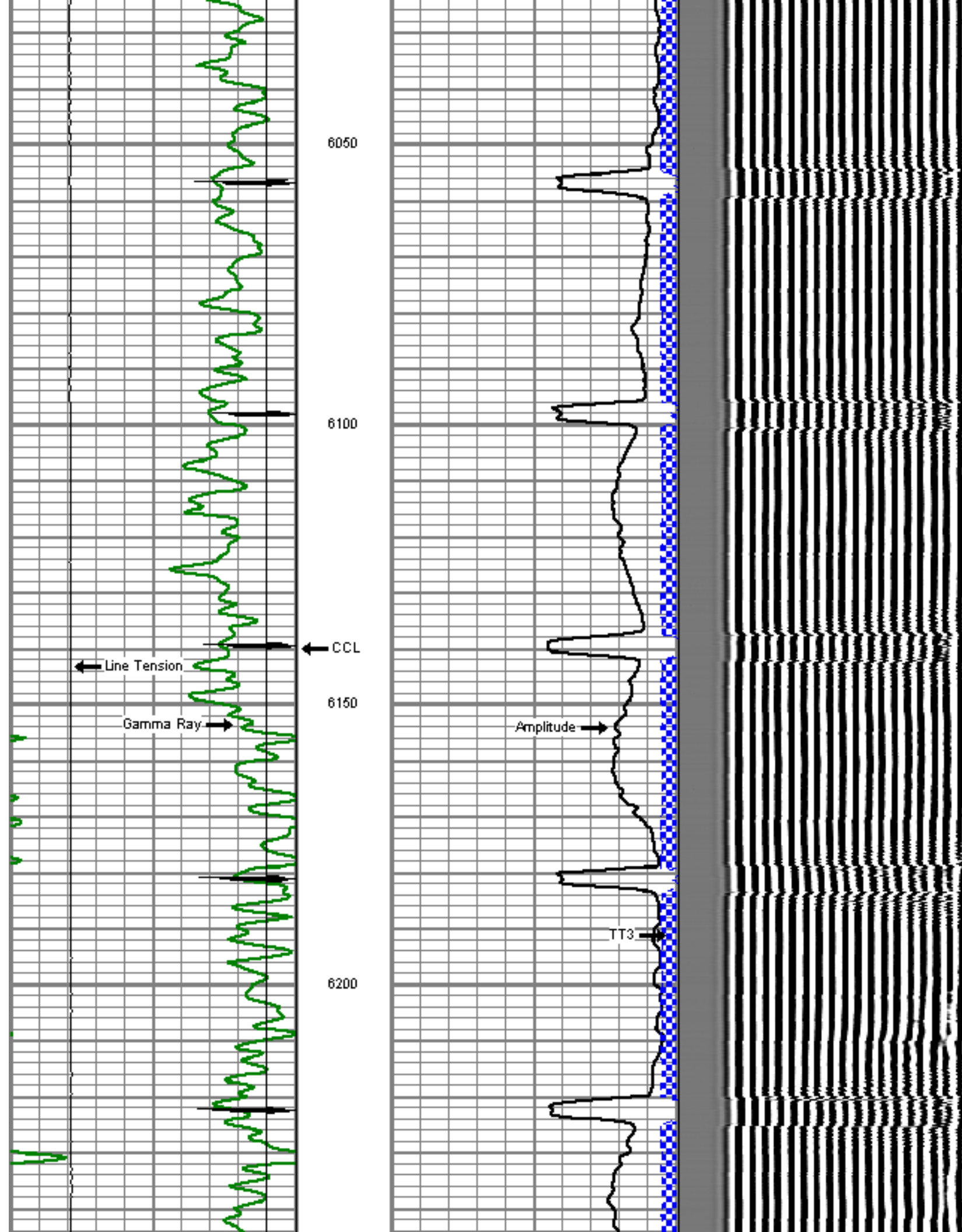
5850

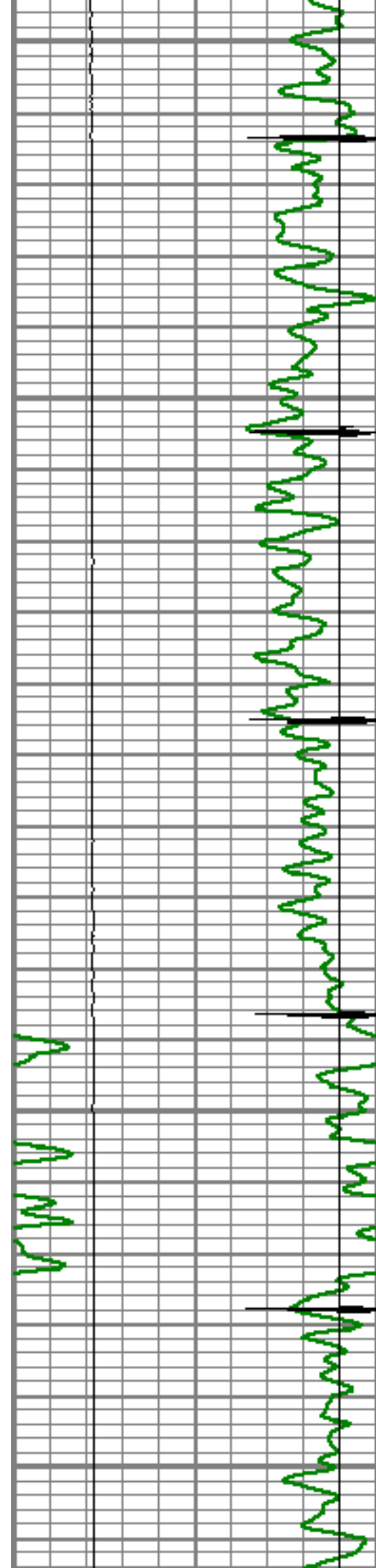
5900

5950

6000








6250

6300


6350

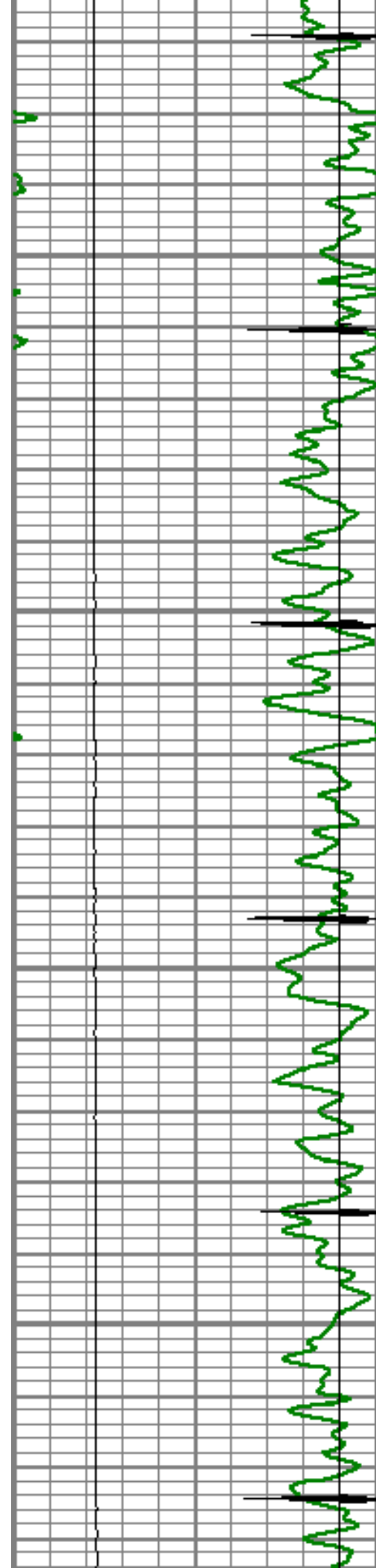
6400

6450



6400




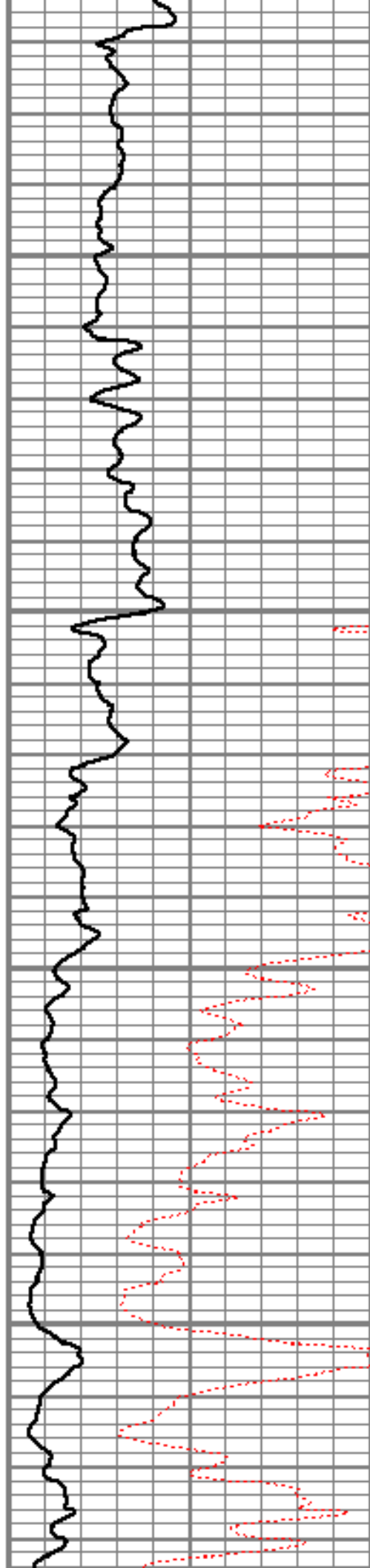


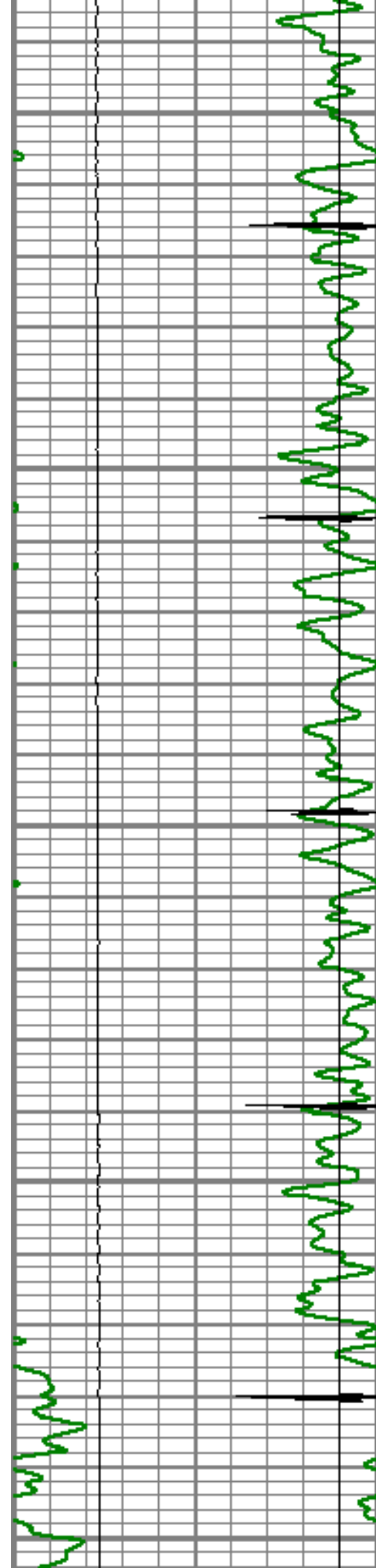
6500

6550

6600

6650






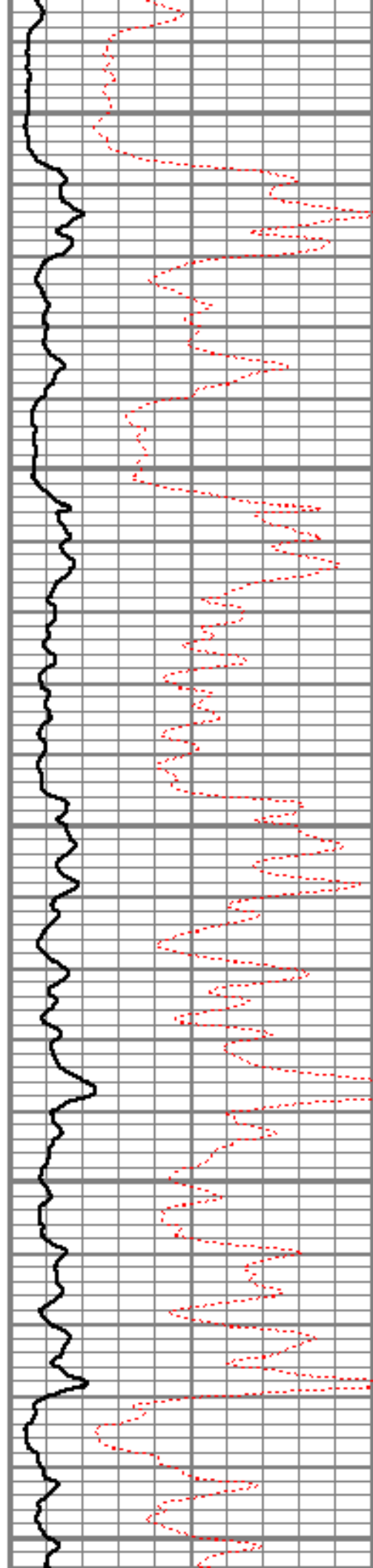
6700

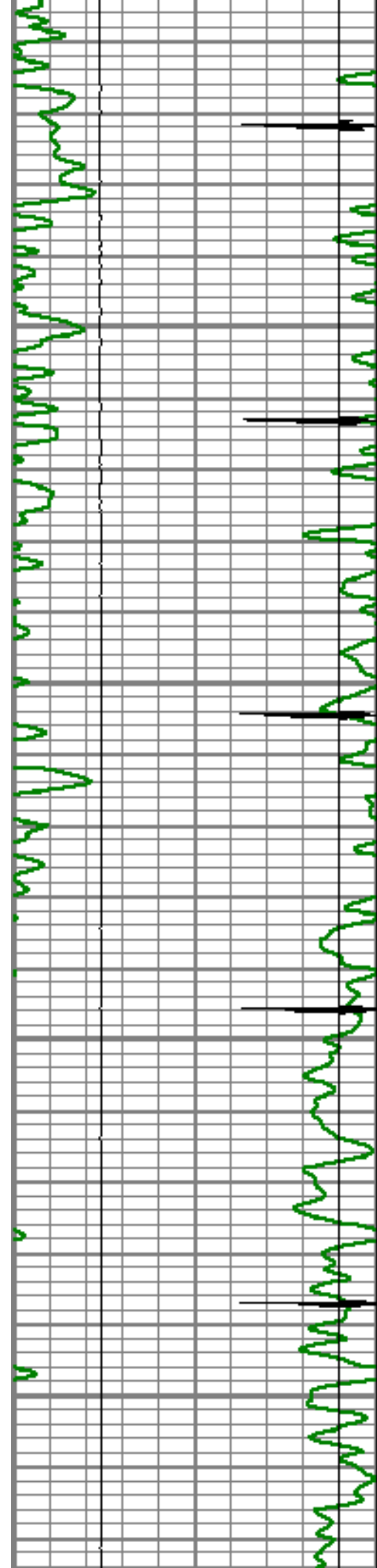
6750

6800

6850

6900




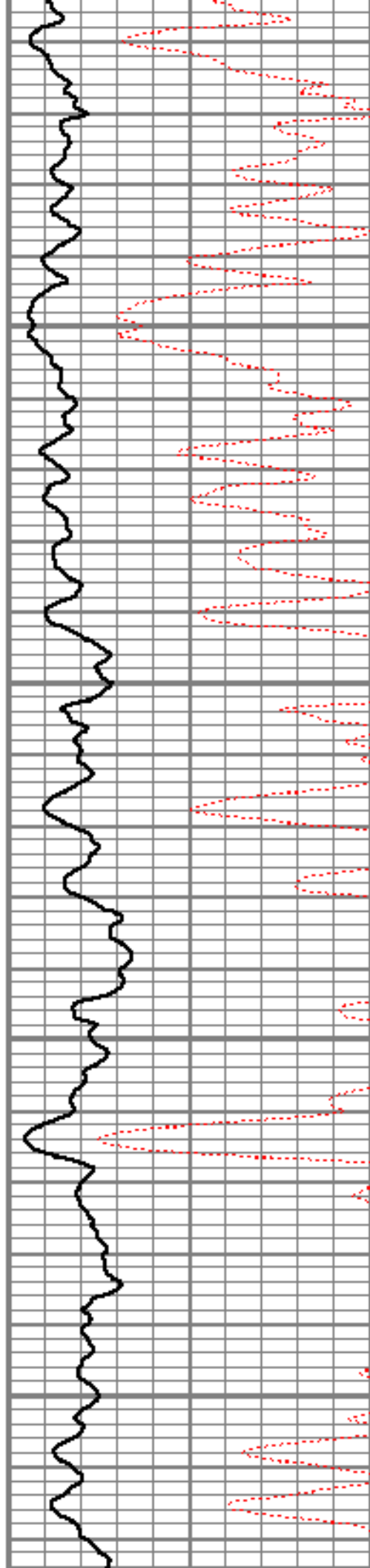


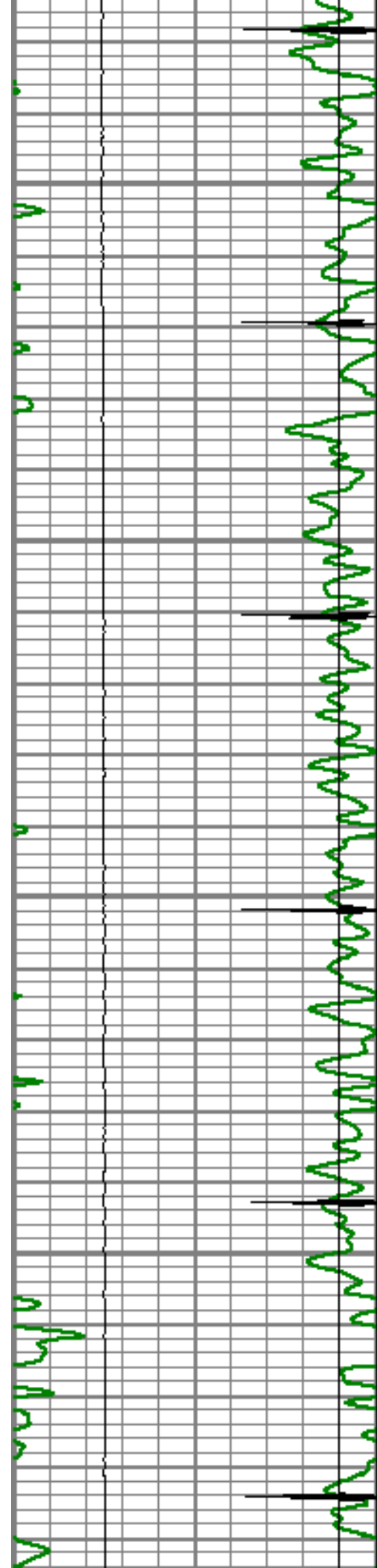
6950

7000

7050

7100




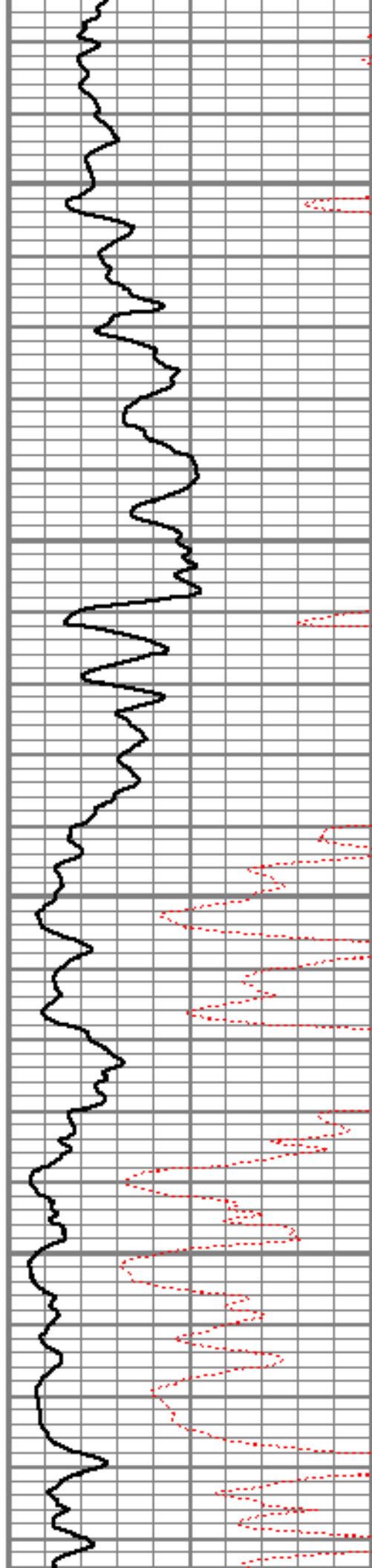


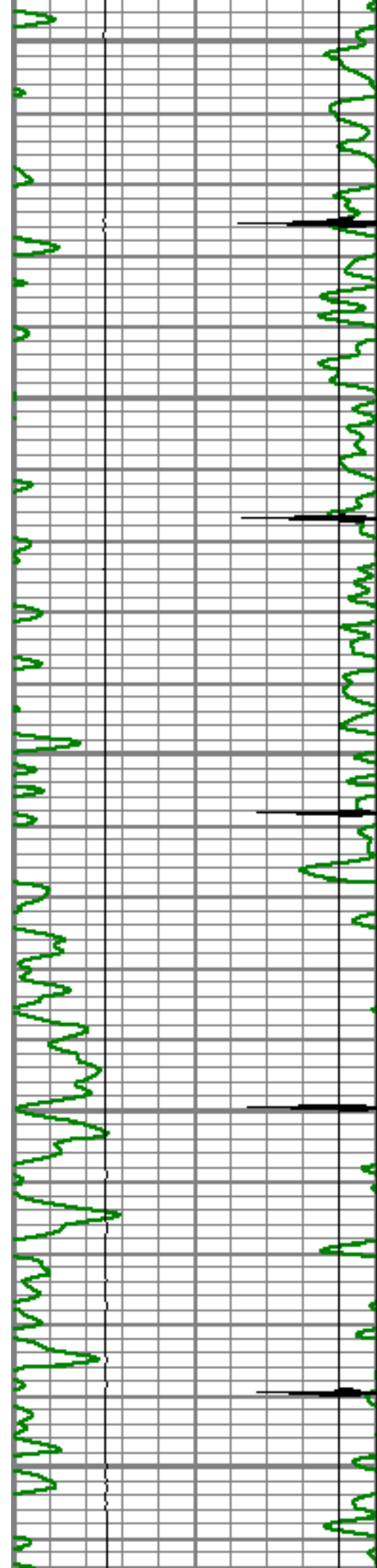
7150

7200

7250

7300






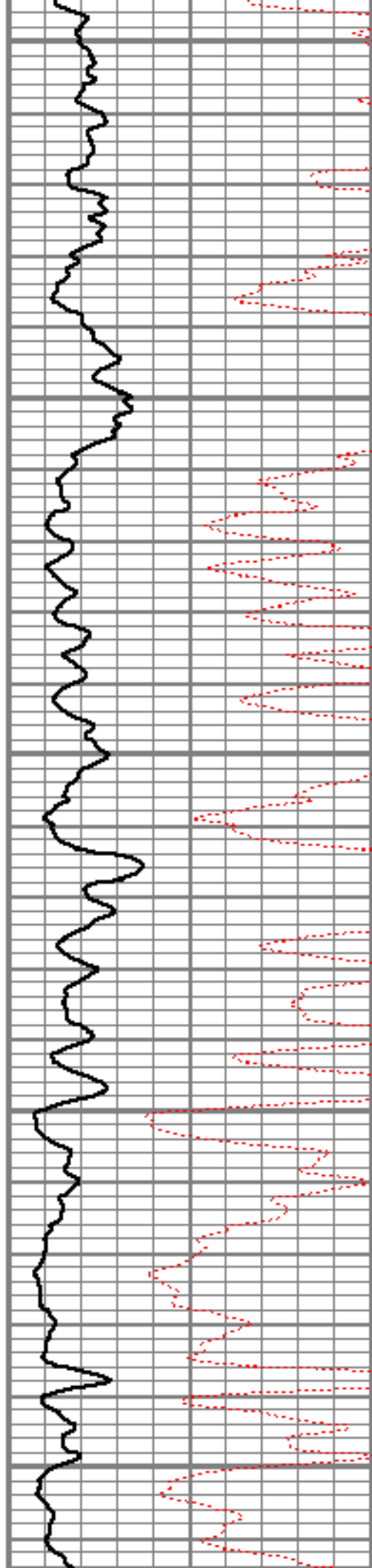
7350

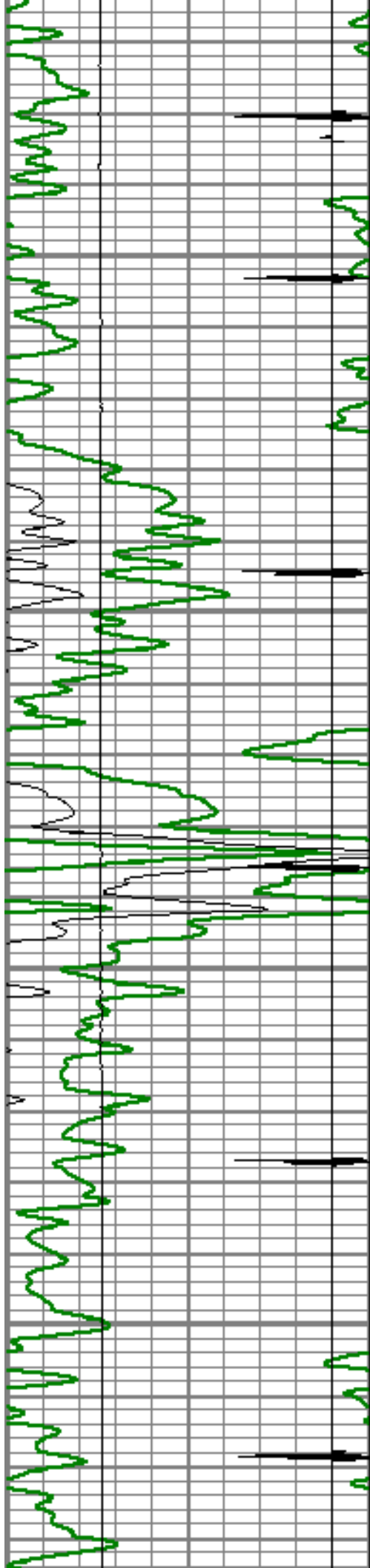
7400

7450

7500

7550






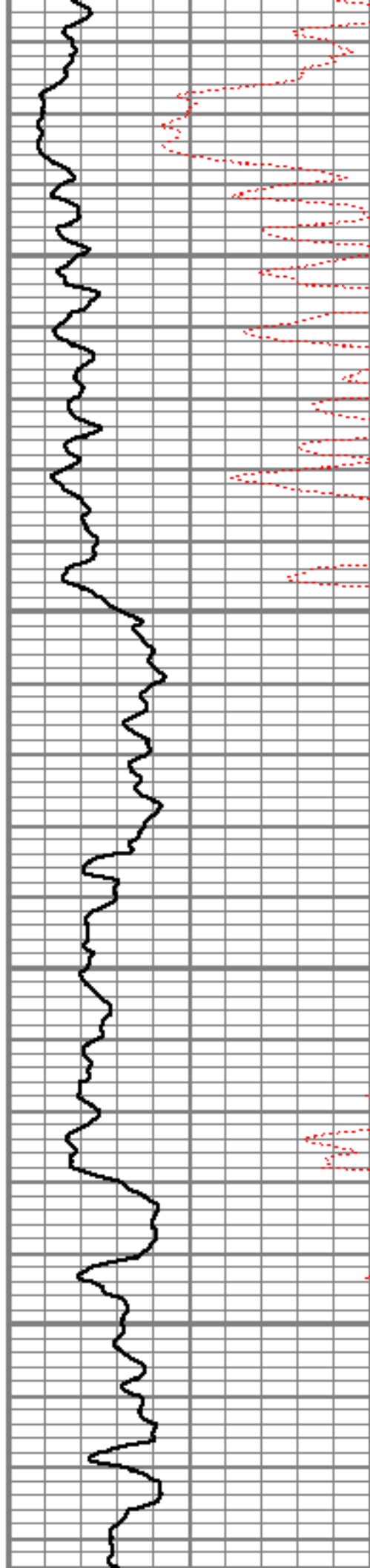
Short Joint

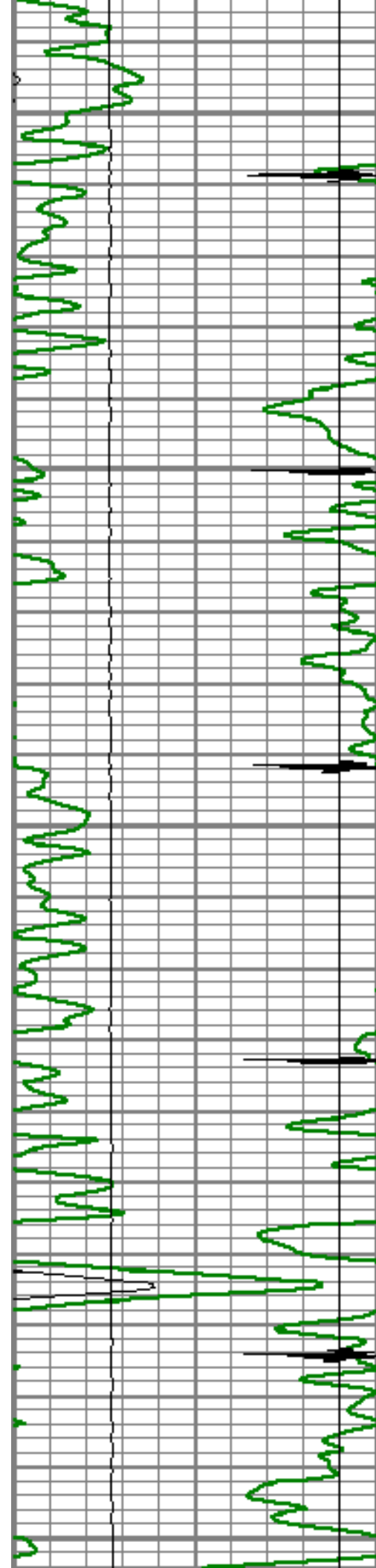
7600

7650

7700

7750






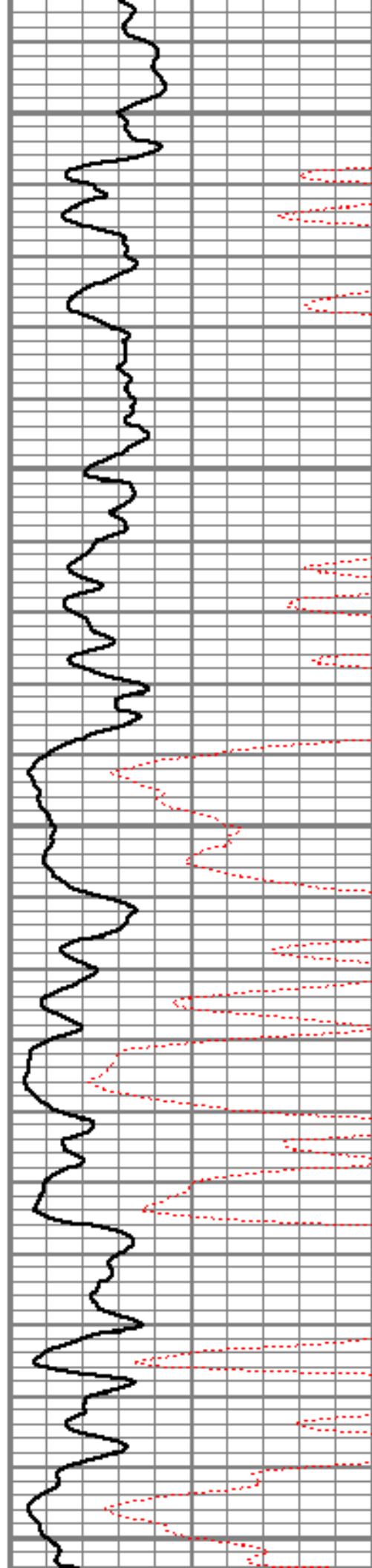
7800

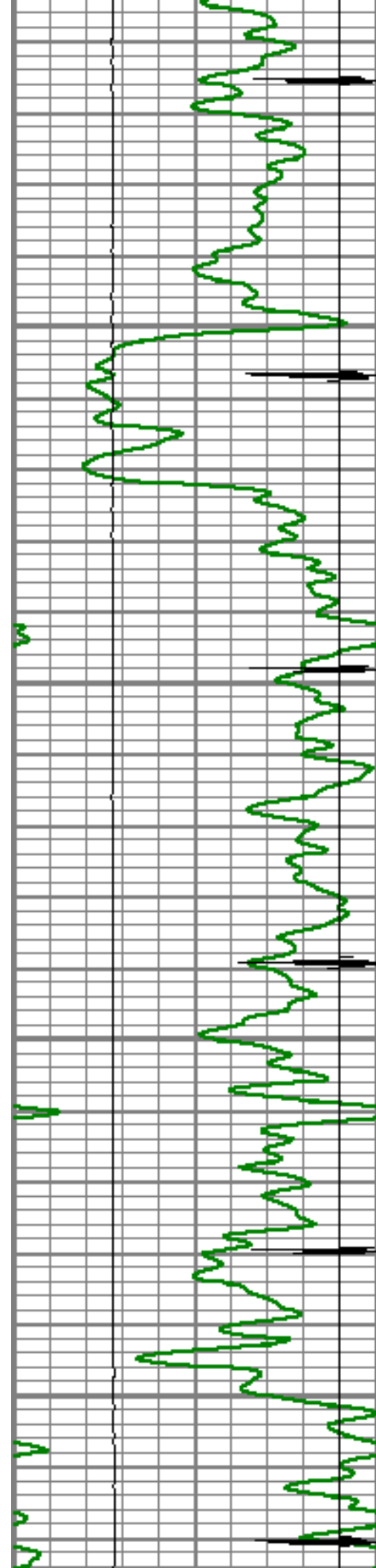
7850

7900

7950

8000




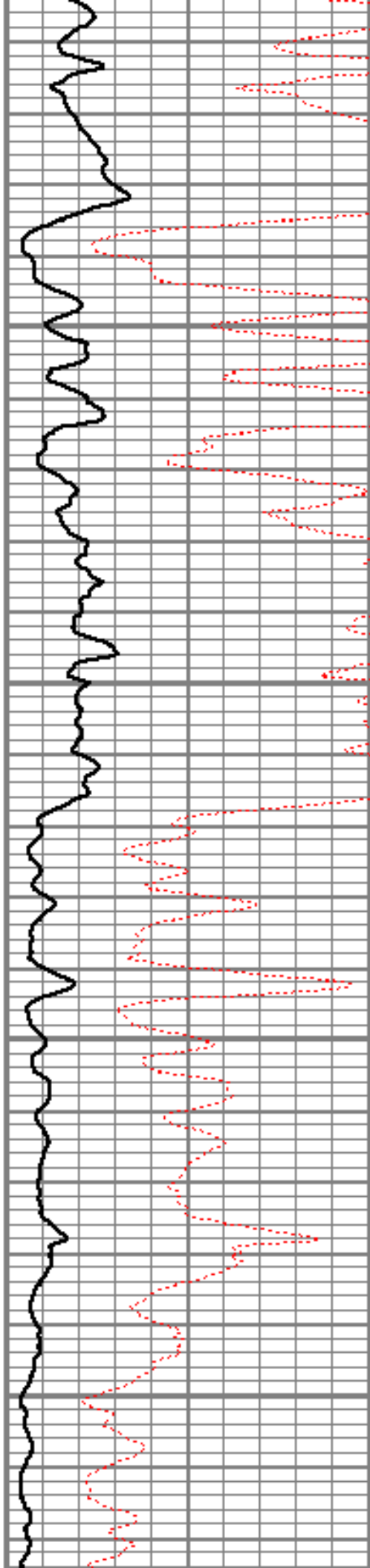


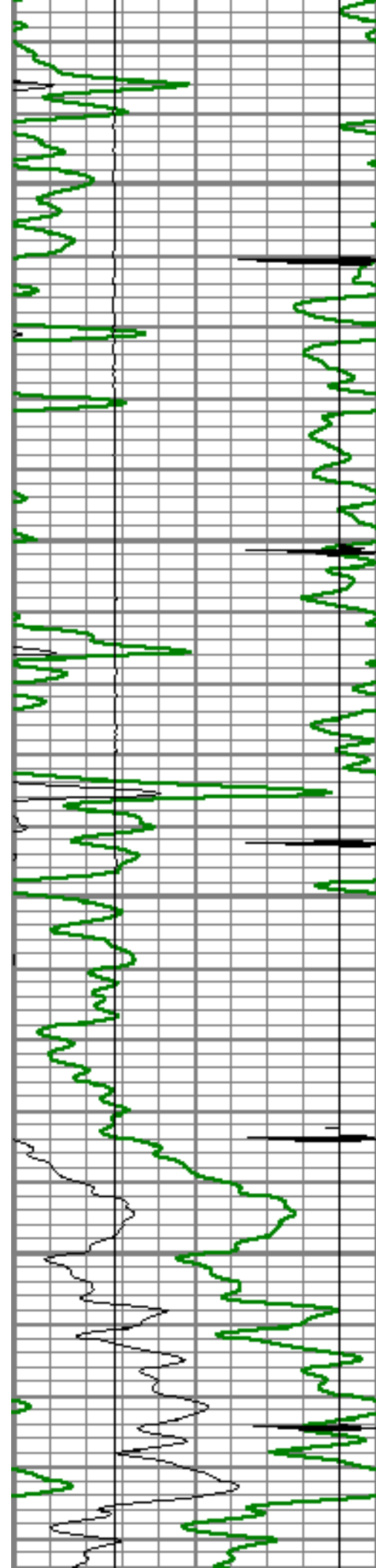
8050

8100

8150

8200




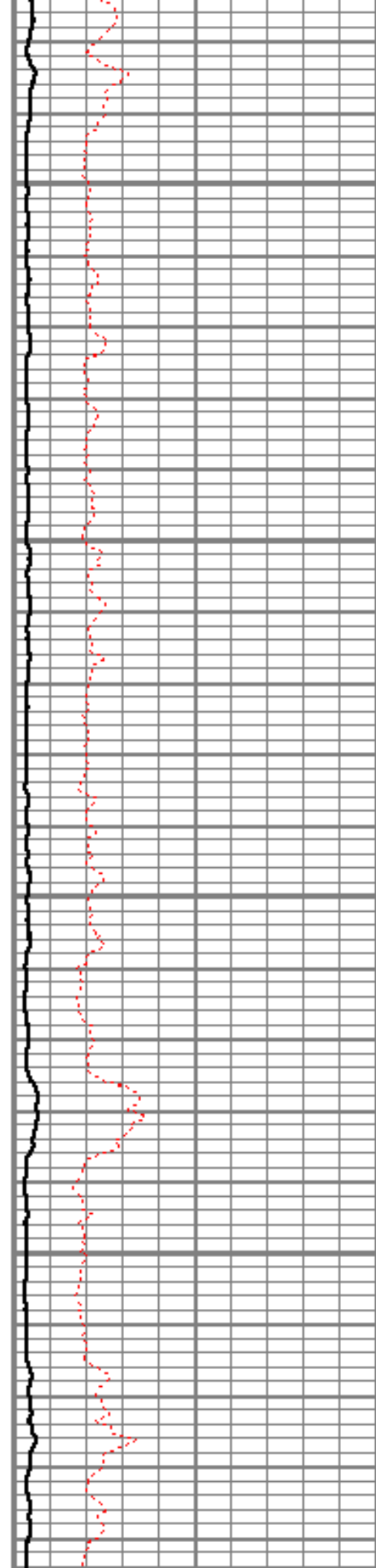


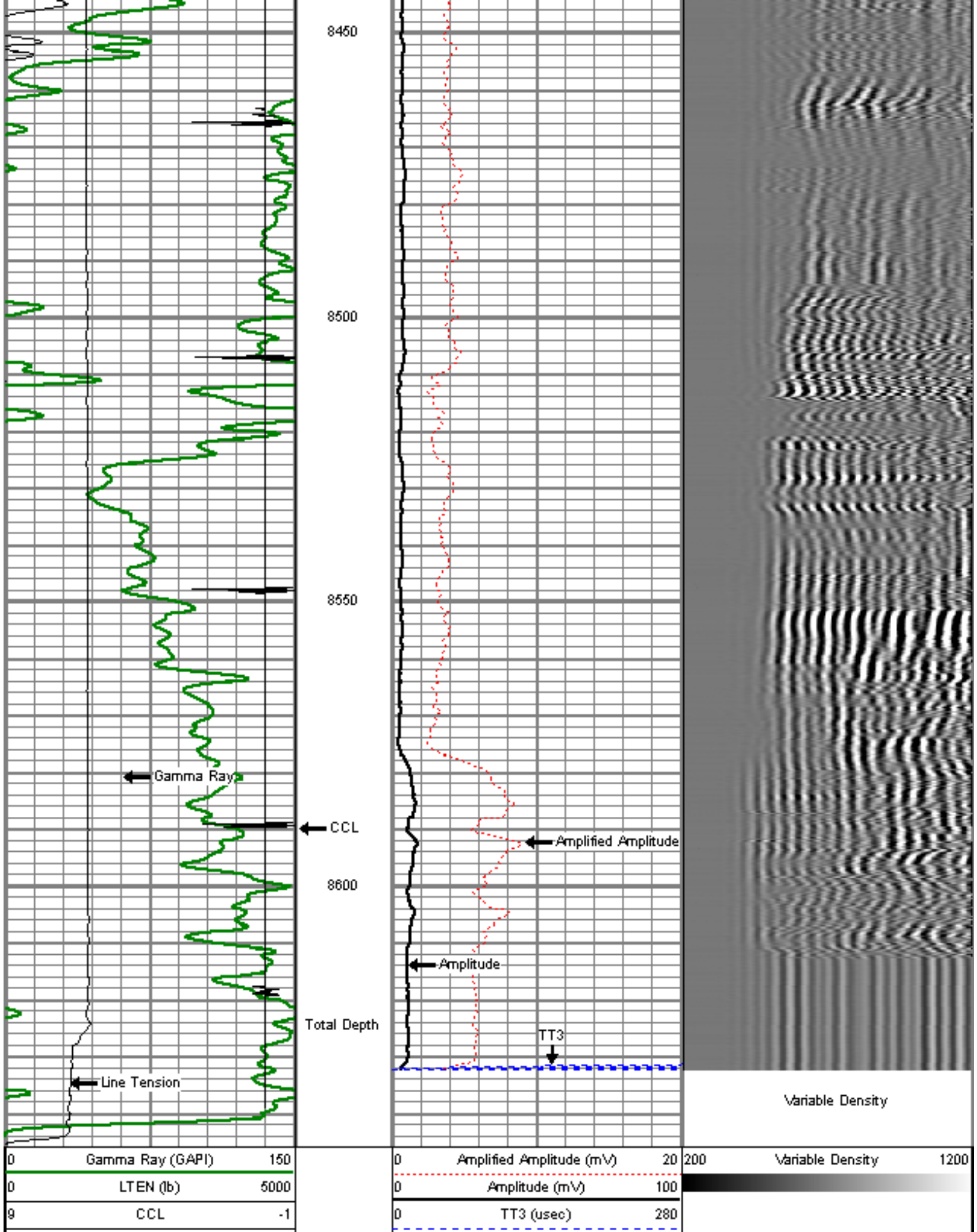
8250

8300

8350

8400





Sensor	Offset (ft)	Schematic	Description	Len (ft)	OD (in)	Wt (lb)
WVF3	13.54		titan	1.02	1.44	1.50
			Centralizer-Probe (CENT-PROBE-1) Probe Bowspring Centralizer	2.88	2.75	10.00
			CBL-Probe (DCBL_PRB_275_01) Probe 275" Dual Receiver Bond	8.77	2.75	60.00
			Centralizer-Probe (CENT-PROBE-2) Probe Bowspring Centralizer	2.88	2.75	10.00
			GR-Probe (GRCCCL_PRB_275_01) Probe 275" 4 Channel Probe	4.54	2.75	30.00
WVF5	12.54					
CCL	5.50					
GR	2.77					
TEMP	0.17		TEMP-1.375TEMP (11116HT) 1.375 Titan Temp Tool	1.88	1.40	30.00

Total Weight:	141.50 lb
O.D.	2.75 in



Company	ENCANA OIL & GAS (USA) Inc.
Well	SEARS 0-4-26
Field	WATTENBERG
County	BROOMFIELD
State	COLORADO