PSI
PHOENIX SURVEYS, INC.

HIGH RESOLUTION INDUCTION
COMPENSATED DENSITY
COMPENSATED NEUTRON

Company
Well
Field
County
State/Prv

Company	EnCana Oil & Gas (USA) Inc.
Well	Kenyon 8-4-19
Field	Wattenberg
County	Weld
State/Province	Colorado

Location
SHL: 952' FSL & 1039' FEL SE SE
BHL: 2580' FSL & 50' FEL NE SE
Sec 19, Twp 2N, Rge 68W

Other Services
None

Permanent Datum	GL	Elevation	4993
Log Measured From	KB		
Drilling Measured From	KB		

Elevation
K.B. 5005
D.F. 5004
G.L. 4993

Date	February 5, 2011		
Run Number	1		
Depth Driller	8513		
Depth Logger	8511		
Bottom Logged Interval	8511		
Top Log Interval	Casing		
Casing Driller	818		
Casing Logger	818		
Bit Size	7-7/8"		
Type Fluid in Hole	Chem Gel		
Density / Viscosity	9.5 / 60		
pH / Fluid Loss	7.5 / 10.4		
Source of Sample	Flowline		
Rm @ Meas. Temp	3.51 @ 68 F		
Rmf @ Meas. Temp	2.80 @ 68 F		
Rmc @ Meas. Temp	4.22 @ 68 F		
Source of Rmf / Rmc	Measure / Calc		
Rm @ BHT	1.07 @ 226 F		
Time Circulation Stopped	0815		
Time Logger on Bottom	1710		
Maximum Recorded Temperature	226 F		
Equipment Number	49		
Location	Brighton, CO		
Recorded By	Ian Harris		
Witnessed By	Terry Leighton		

<<< Fold Here >>>

All interpretations are opinions based on inferences from electrical or other measurements and we cannot and do not guarantee the accuracy or correctness of any interpretation, and we shall not, except in the case of gross or willful negligence on our part, be liable or responsible for any loss, costs, damages, or expenses incurred or sustained by anyone resulting from any interpretation made by any of our officers, agents or employees. These interpretations are also subject to our general terms and conditions set out in our current Price Schedule.

Comments

Annular volume calculated for 4.5" casing
Ensign Rig 17
Thank you for using Phoenix Surveys!!
API #: 05-123-32761-00

Database File: 11320.db
Dataset Pathname: final
Presentation Format: encana1
Dataset Creation: Sat Feb 05 18:27:13 2011
Charted by: Depth in Feet scaled 1:240

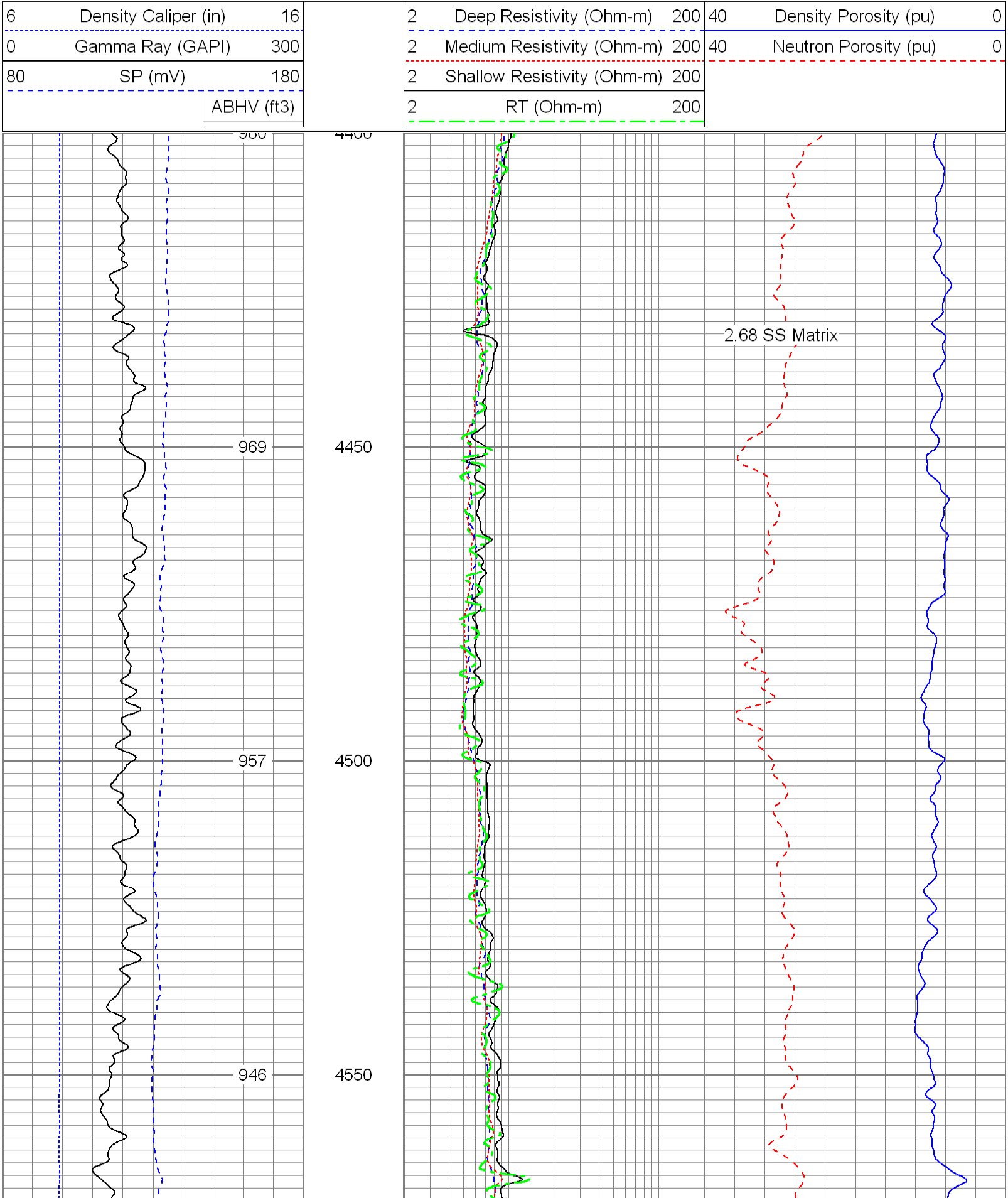

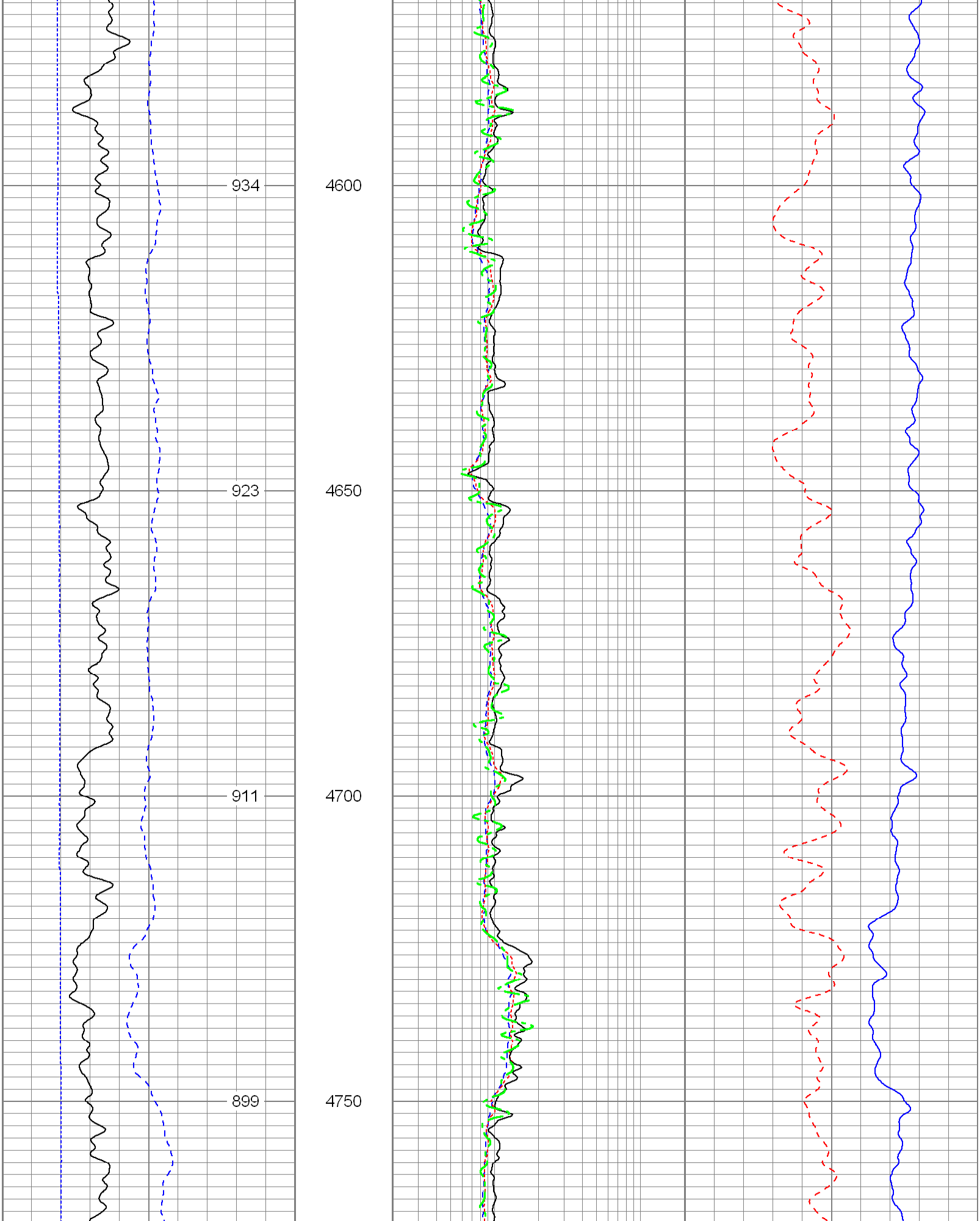

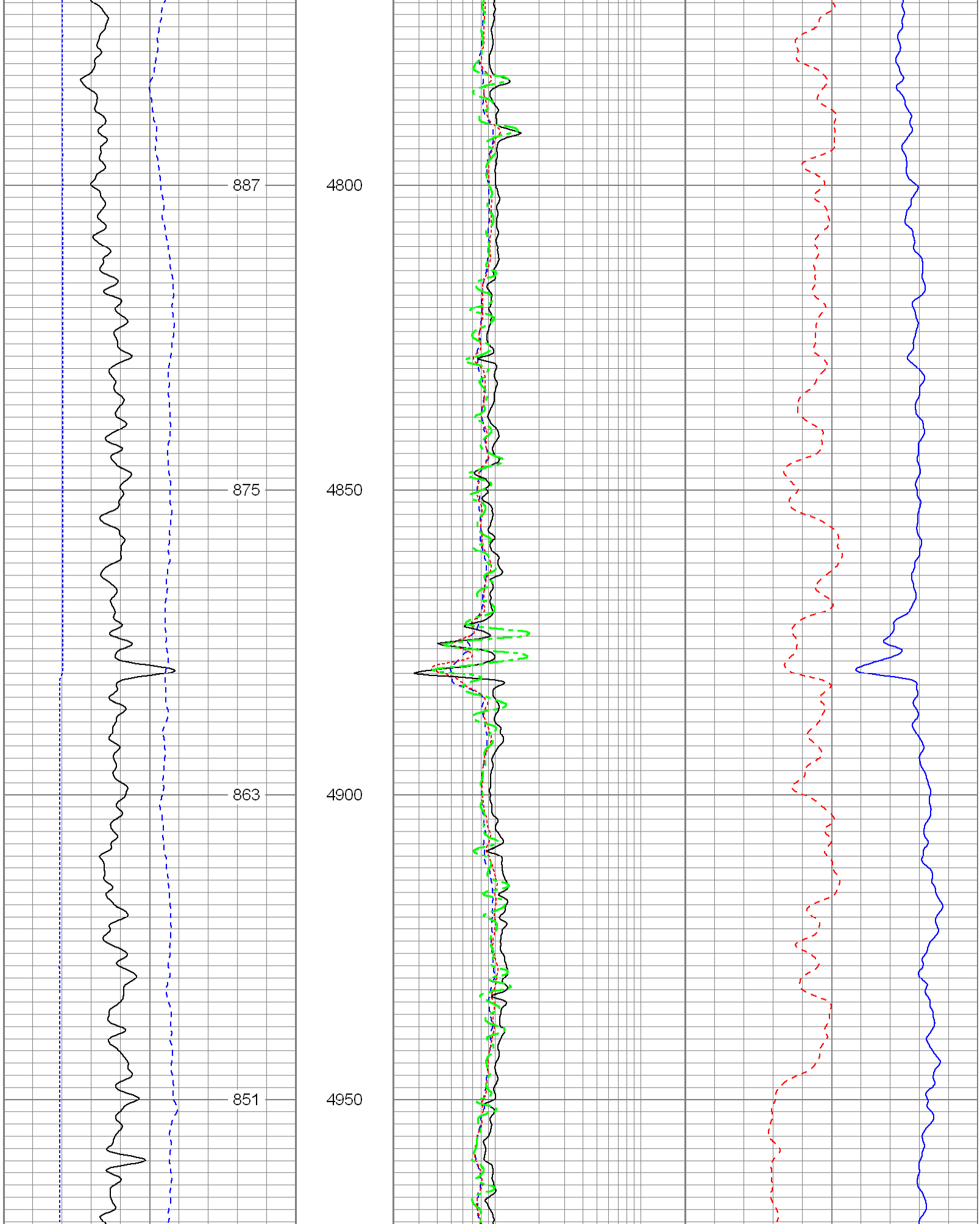

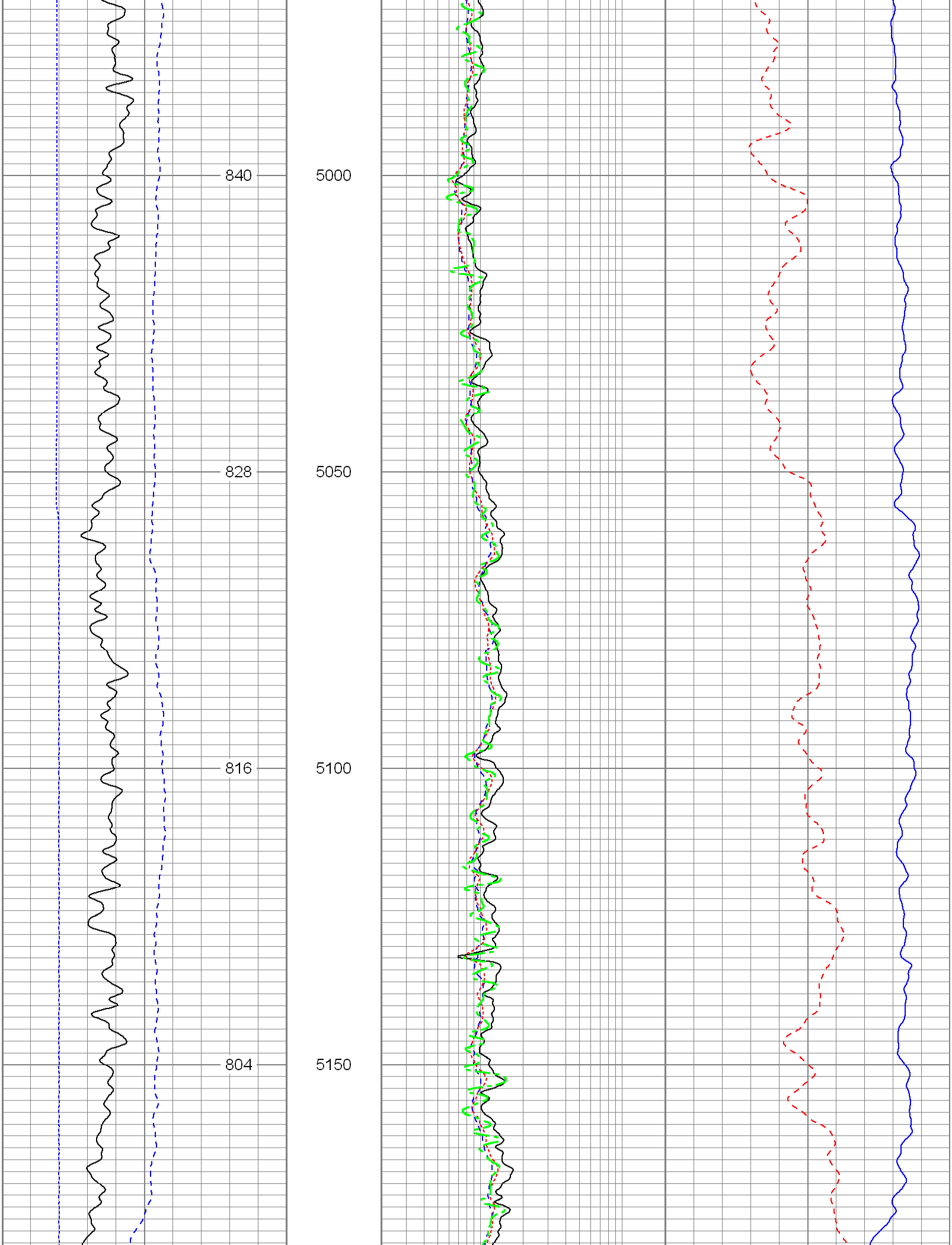

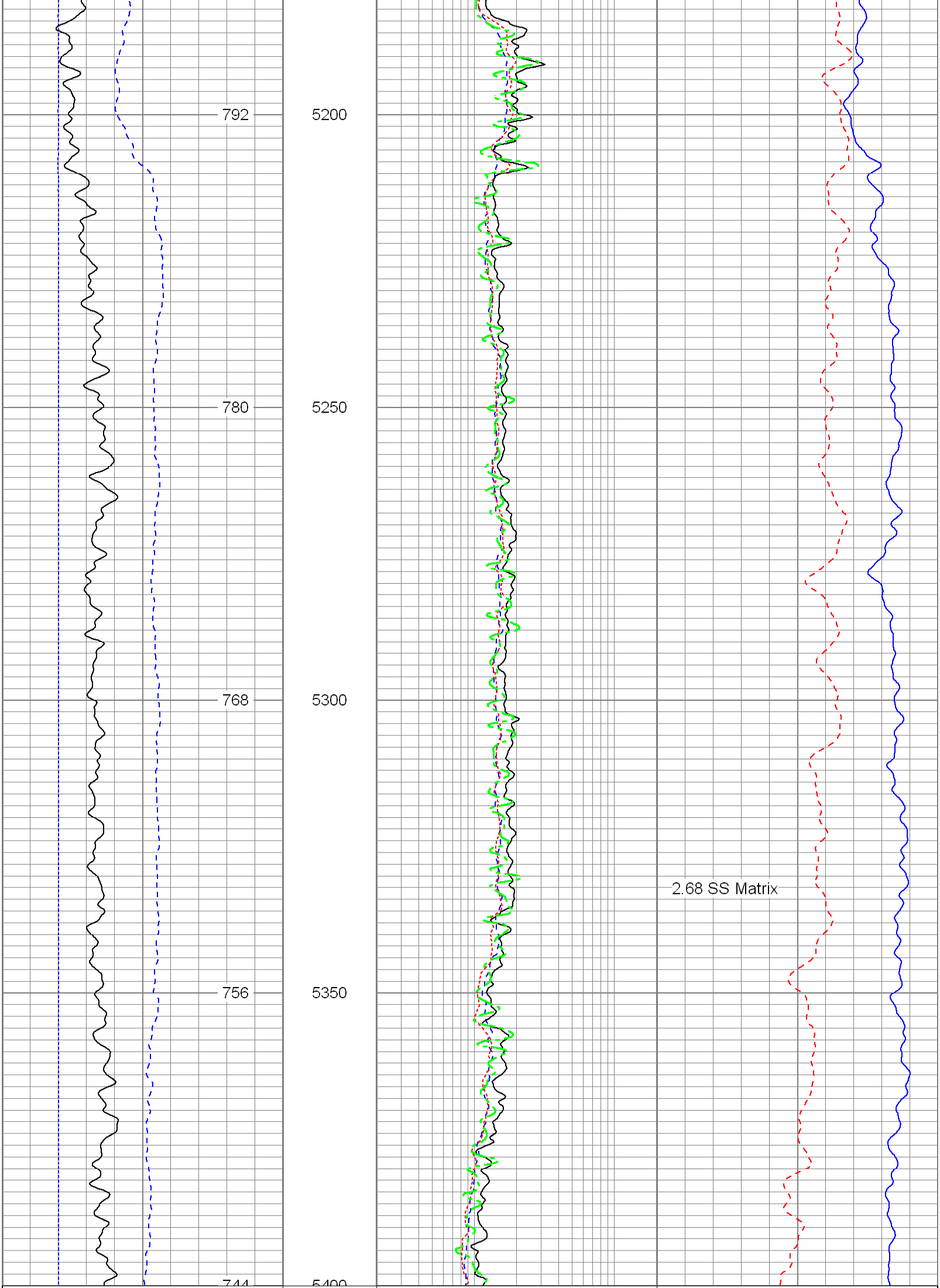

6 Density Caliper (in) 16
0 Gamma Ray (GAPI) 300
80 SP (mV) 180
ABHV (ft3)

2 Deep Resistivity (Ohm-m) 200
2 Medium Resistivity (Ohm-m) 200
2 Shallow Resistivity (Ohm-m) 200
2 RT (Ohm-m) 200

40 Density Porosity (pu) 0
40 Neutron Porosity (pu) 0

Database File:	11320.db
Dataset Pathname:	final
Presentation Format:	encana
Dataset Creation:	Sat Feb 05 18:27:13 2011
Charted by:	Depth in Feet scaled 1:240

6 Caliper (in) 16
0 Gamma Ray (GAPI) 300
0 SP (mV) 200
ABHV (ft3)

2 Deep Resistivity (Ohm-m) 200
2 Medium Resistivity (Ohm-m) 200
2 Shallow Resistivity (Ohm-m) 200
2 RT (Ohm-m) 200

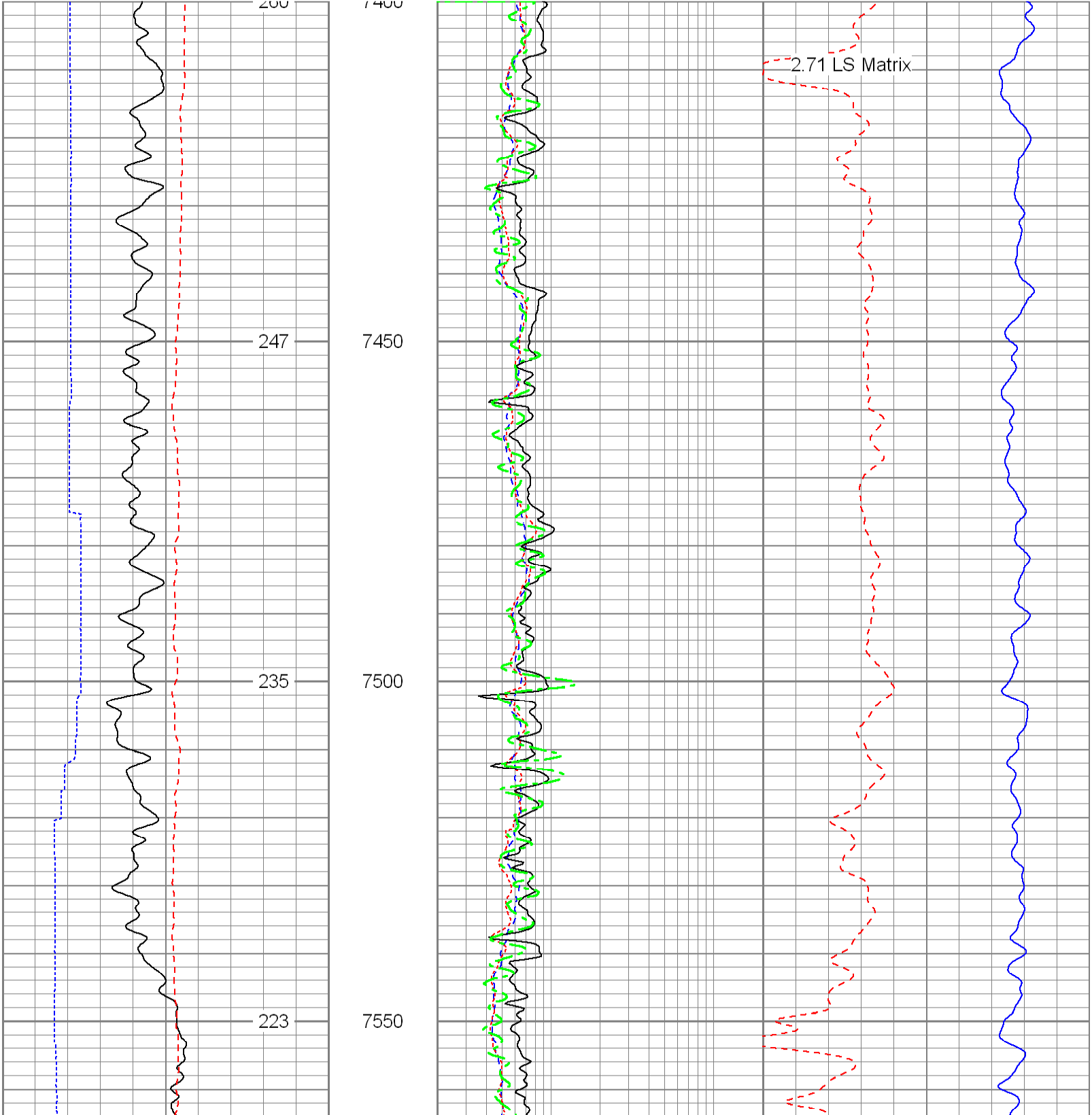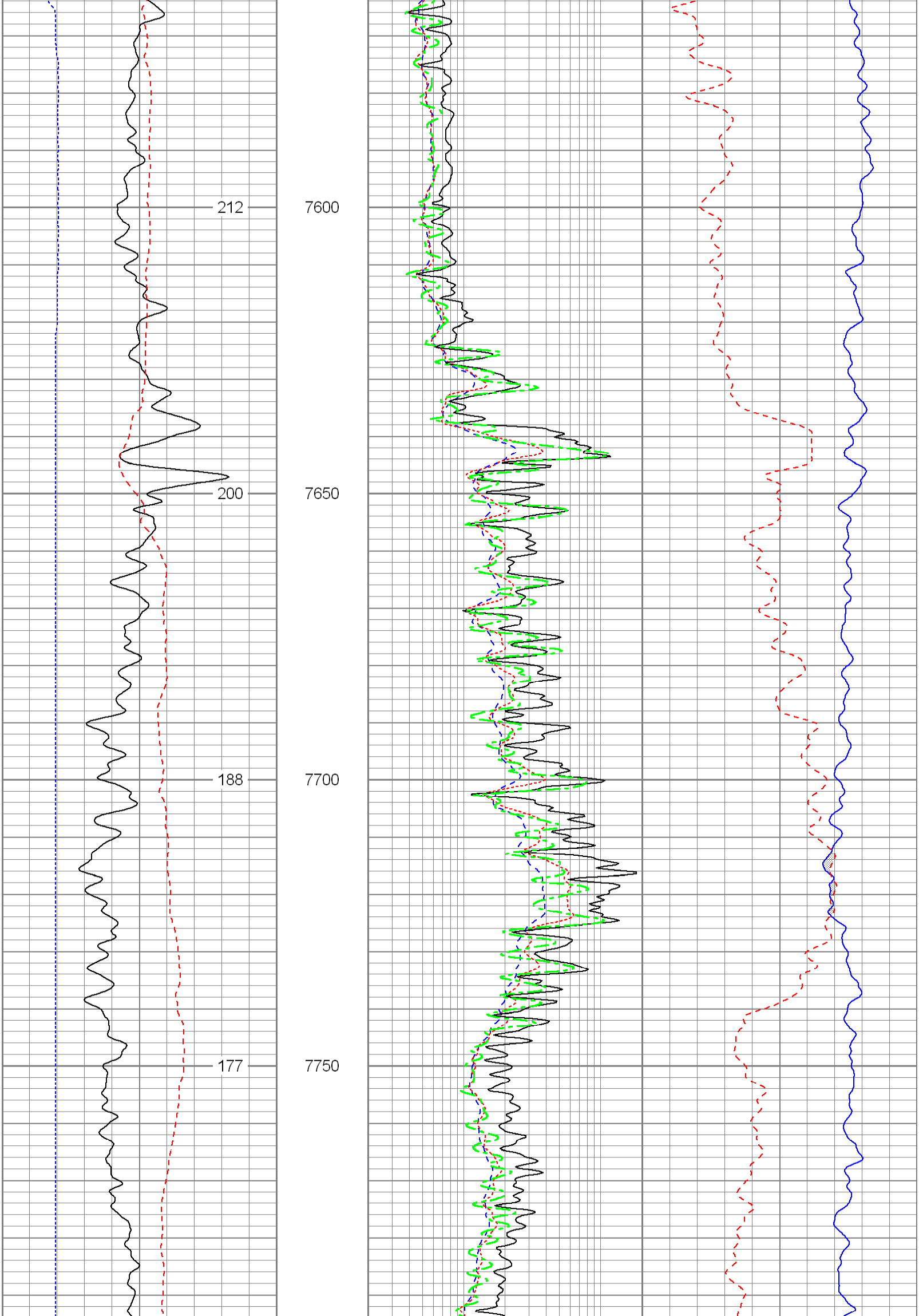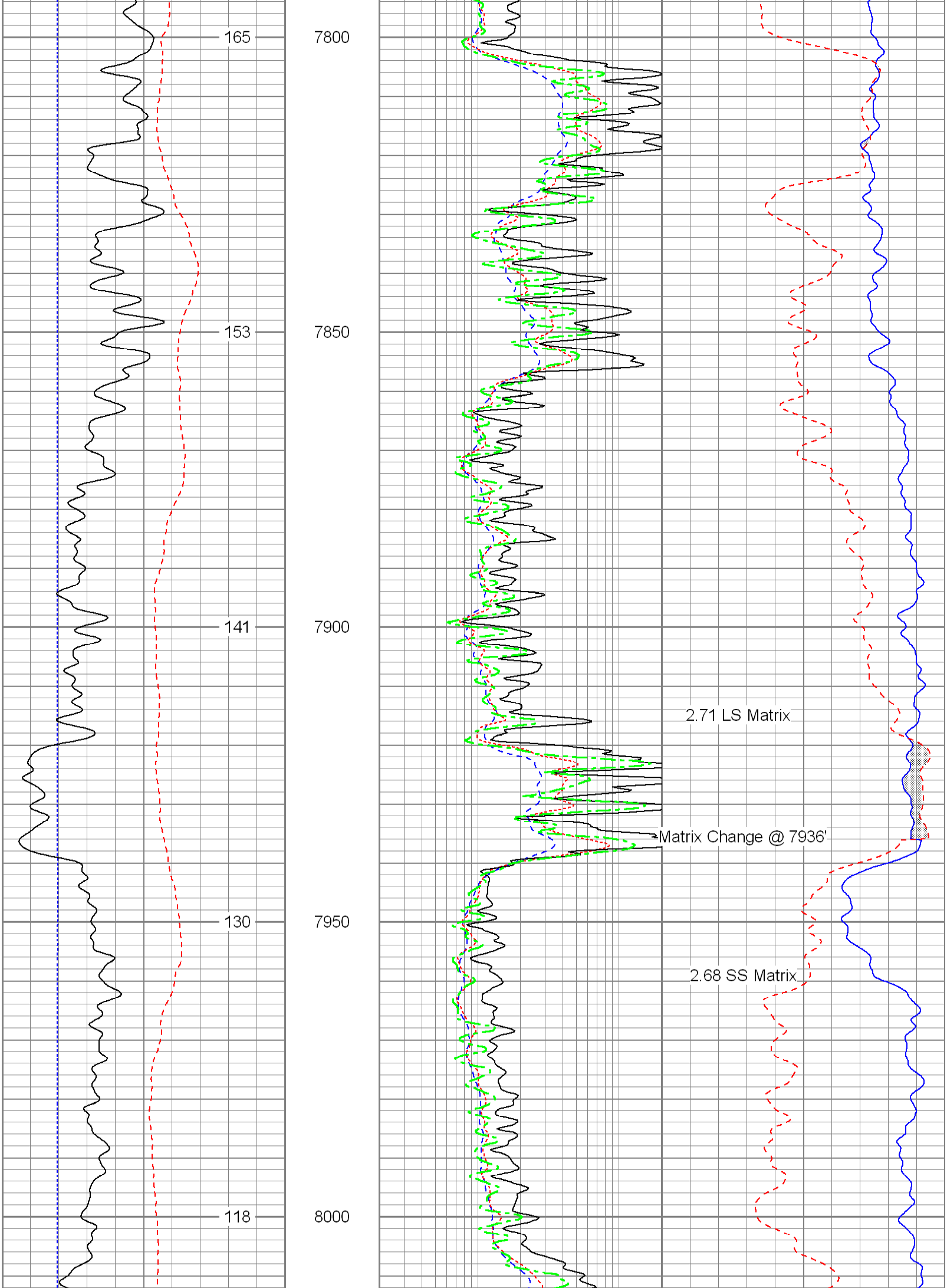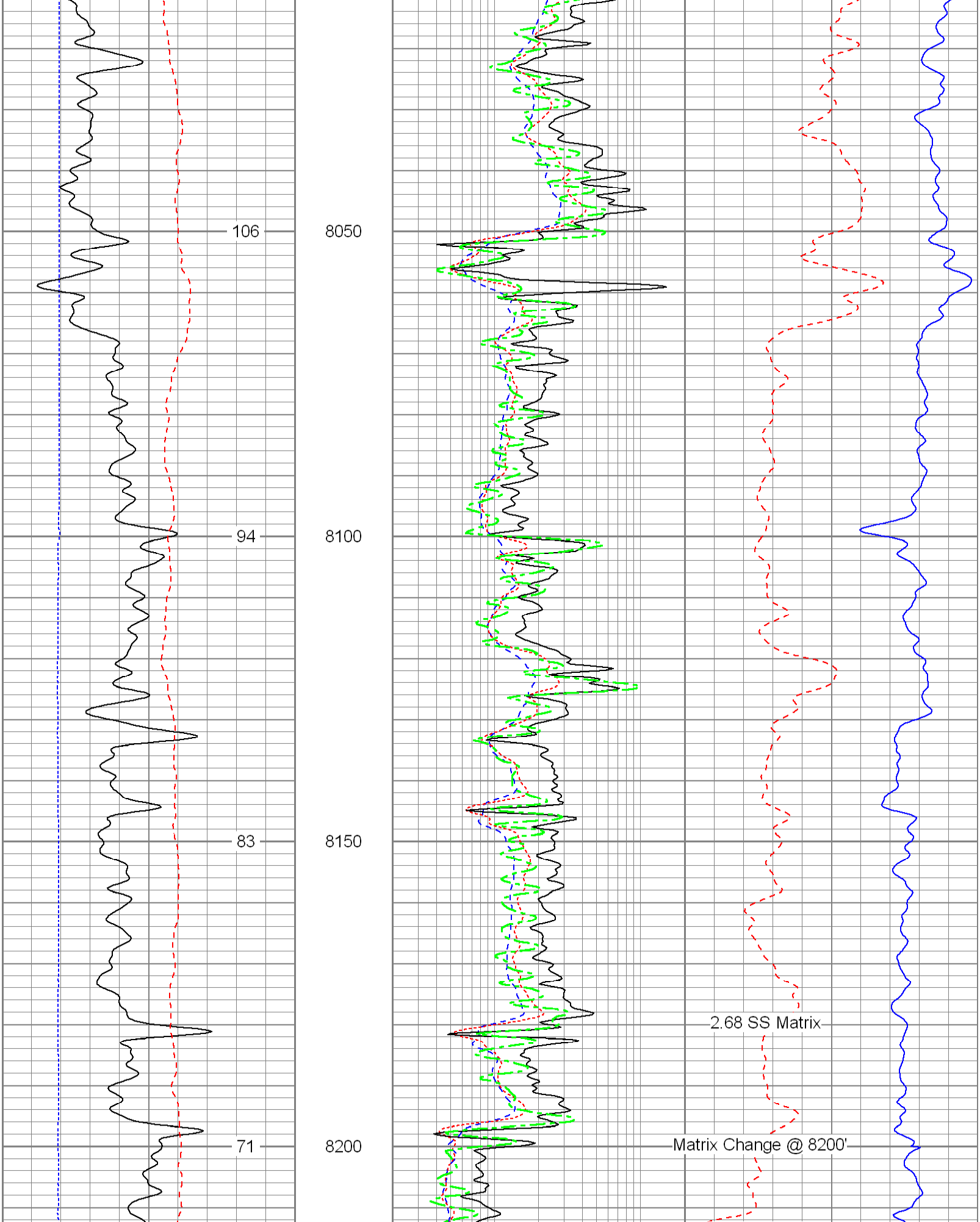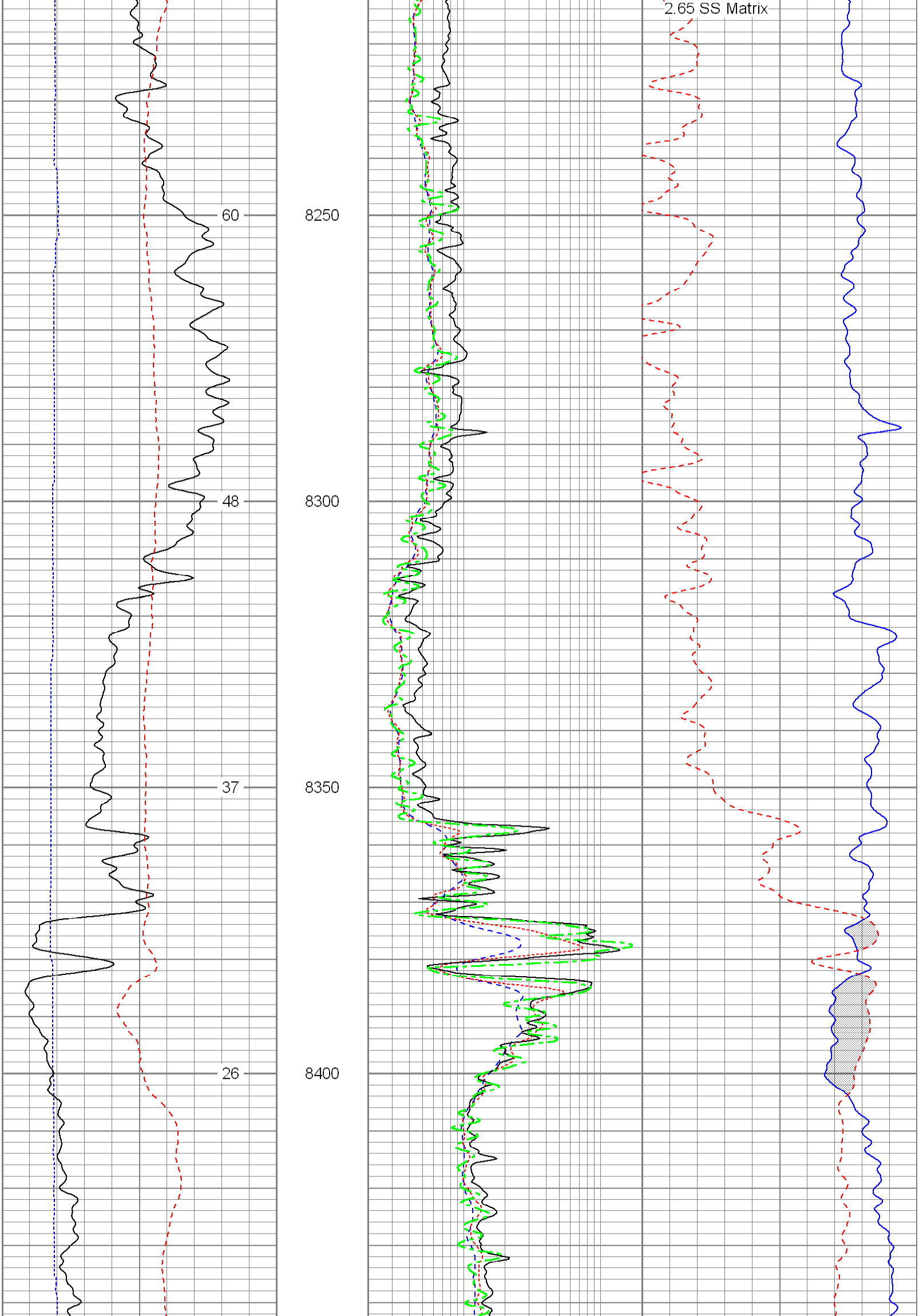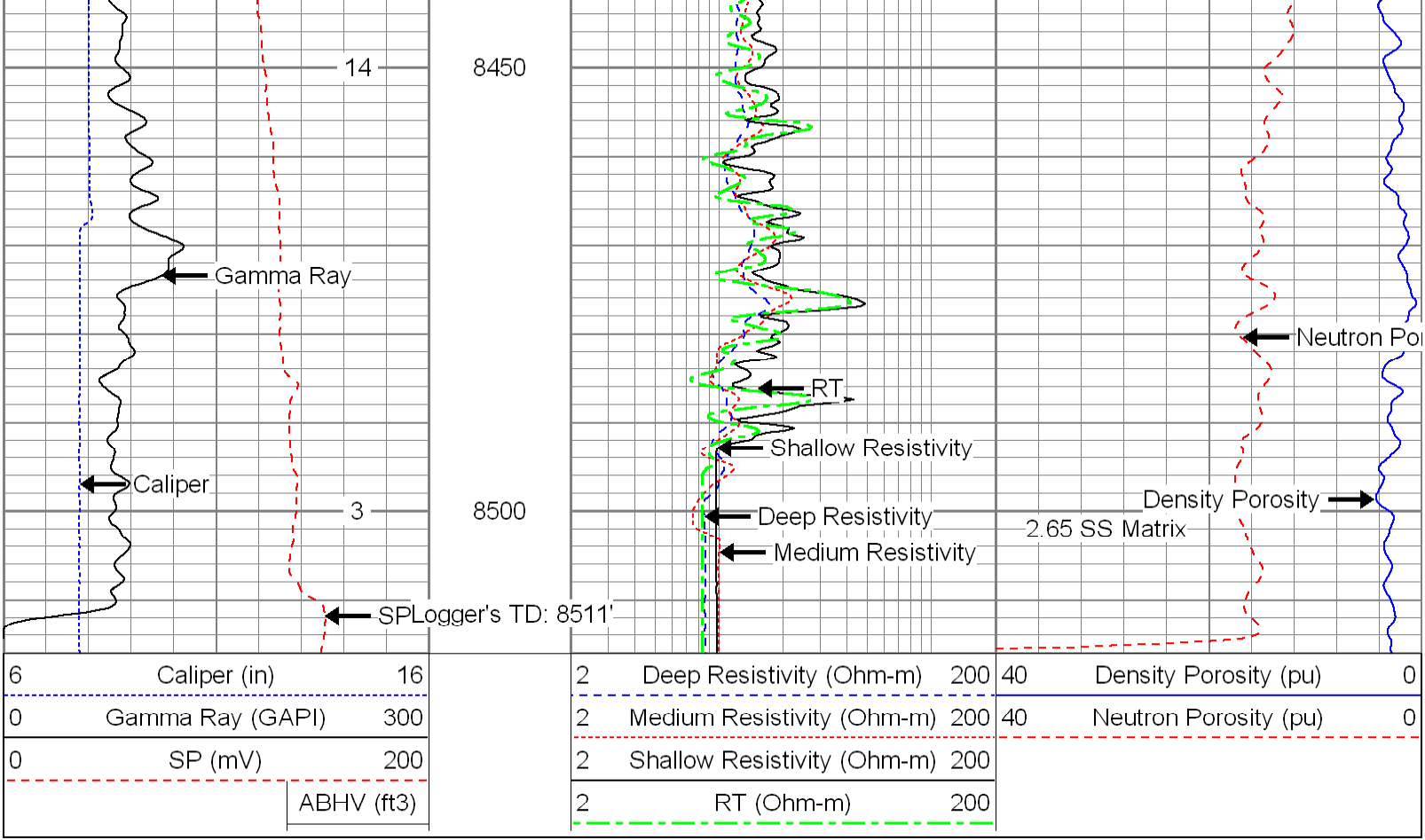40 Density Porosity (pu) 0
40 Neutron Porosity (pu) 0