PEAK WIRELINE SERVICES, INC.

DUAL SPACED CEMENT BOND LOG

Company	RUNNING FOXES PETROLEUM
Well	JOLLY 9C-1
Field	WILDCAT
County	LINCOLN
State	COLORADO

Company RUNNING FOXES PETROLEUM, INC.

Well JOLLY 9C-1

Field WILDCAT

County LINCOLN State COLORADO

Location

NE SE
1980' FSL & 660' FSL
SEC 1 TWP 13S RGE 56W

Other Services

Permanent Datum GROUND LEVEL Elevation

Log Measured From KELLY BUSHING

Drilling Measured From

Elevation

K.B.
D.F.
G.L.

Date	10-29-08		
Run Number	ONE		
Depth Driller			
Depth Logger	3276		
Bottom Logged Interval	3271		
Top Log Interval	850		
Casing Size	4 1/2"		
Type Fluid	WATER		
Density / Viscosity			
Max. Recorded Temp.			
Estimated Cement Top	950		
Time Well Ready			
Time Logger on Bottom			
Equipment Number	TR-7		
Location	CHEYENNE WELLS, CO.		
Recorded By	HENDERSON		
Witnessed By	RALPH STANSBURY		

Borehole Record				Tubing Record			
Run Number	Bit	From	To	Size	Weight	From	To
ONE	12 1/4"	0					
TWO	7 7/8"						

Casing Record	Size	Wgt/Ft	Top	Bottom
Surface String	8 5/8"	24#	0	
Prot. String				
Production String	4 1/2"	11.6#	0	
Liner				

<<< Fold Here >>>

All interpretations are opinions based on inferences from electrical or other measurements and we cannot and do not guarantee the accuracy or correctness of any interpretation, and we shall not, except in the case of gross or willful negligence on our part, be liable or responsible for any loss, costs, damages, or expenses incurred or sustained by anyone resulting from any interpretation made by any of our officers, agents or employees. These interpretations are also subject to our general terms and conditions set out in our current Price Schedule.

Comments

Database File:	rfp.db
Dataset Pathname:	JOLLY9C1/run1/pass2.1
Presentation Format:	cbl_dr
Dataset Creation:	Tue Dec 30 10:25:54 2008 by Calc Std Casedhole 07081
Charted by:	Depth in Feet scaled 1:240

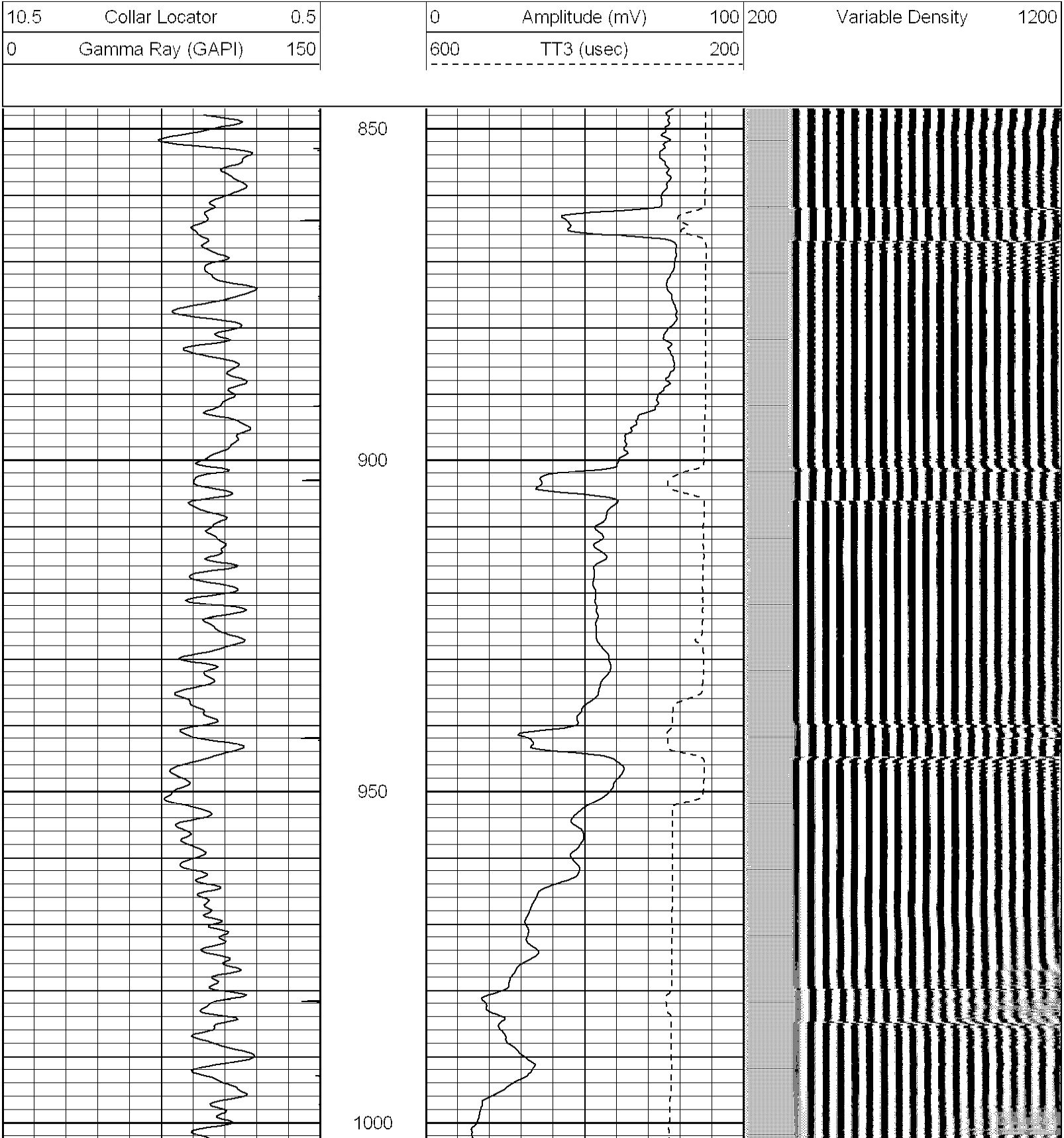

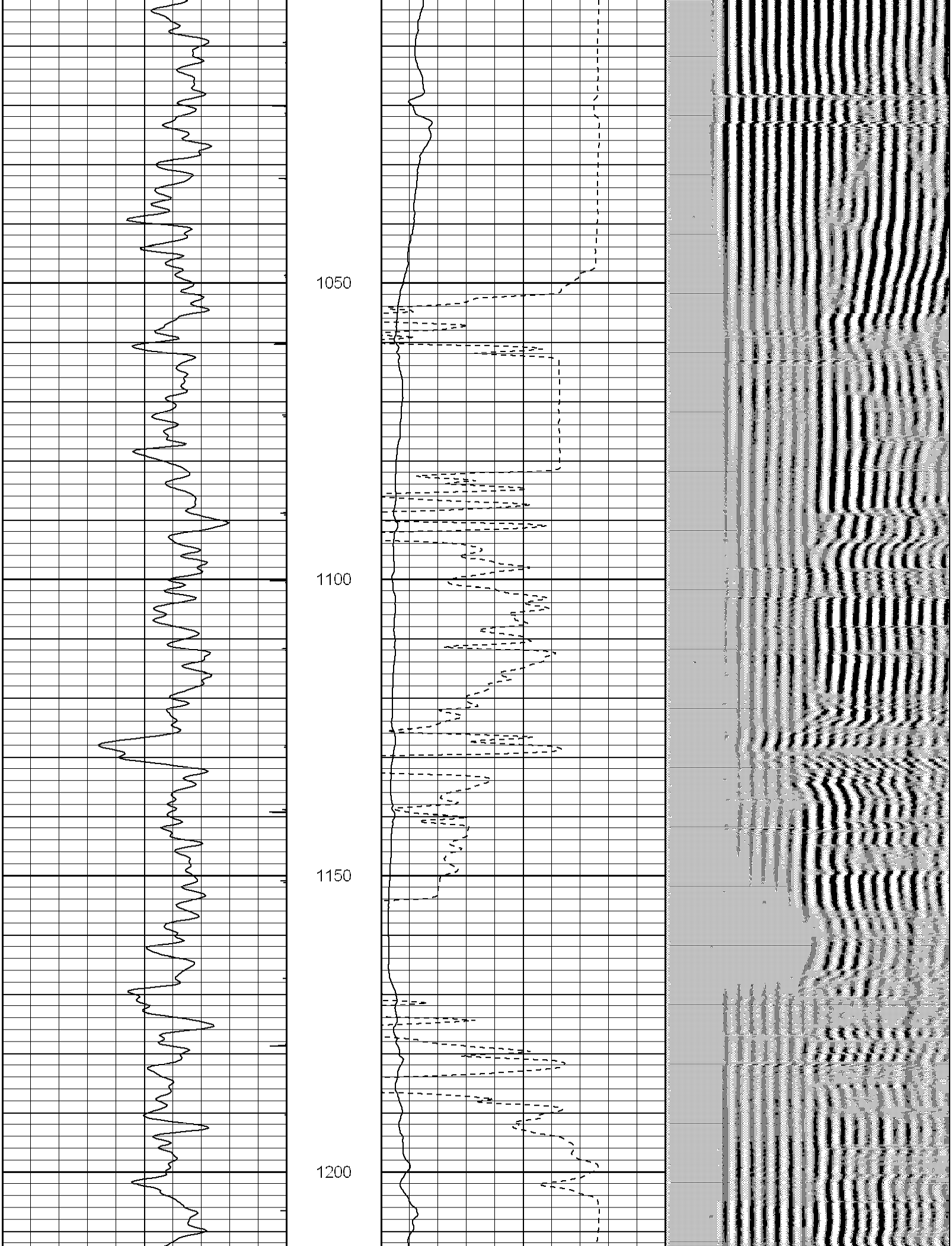

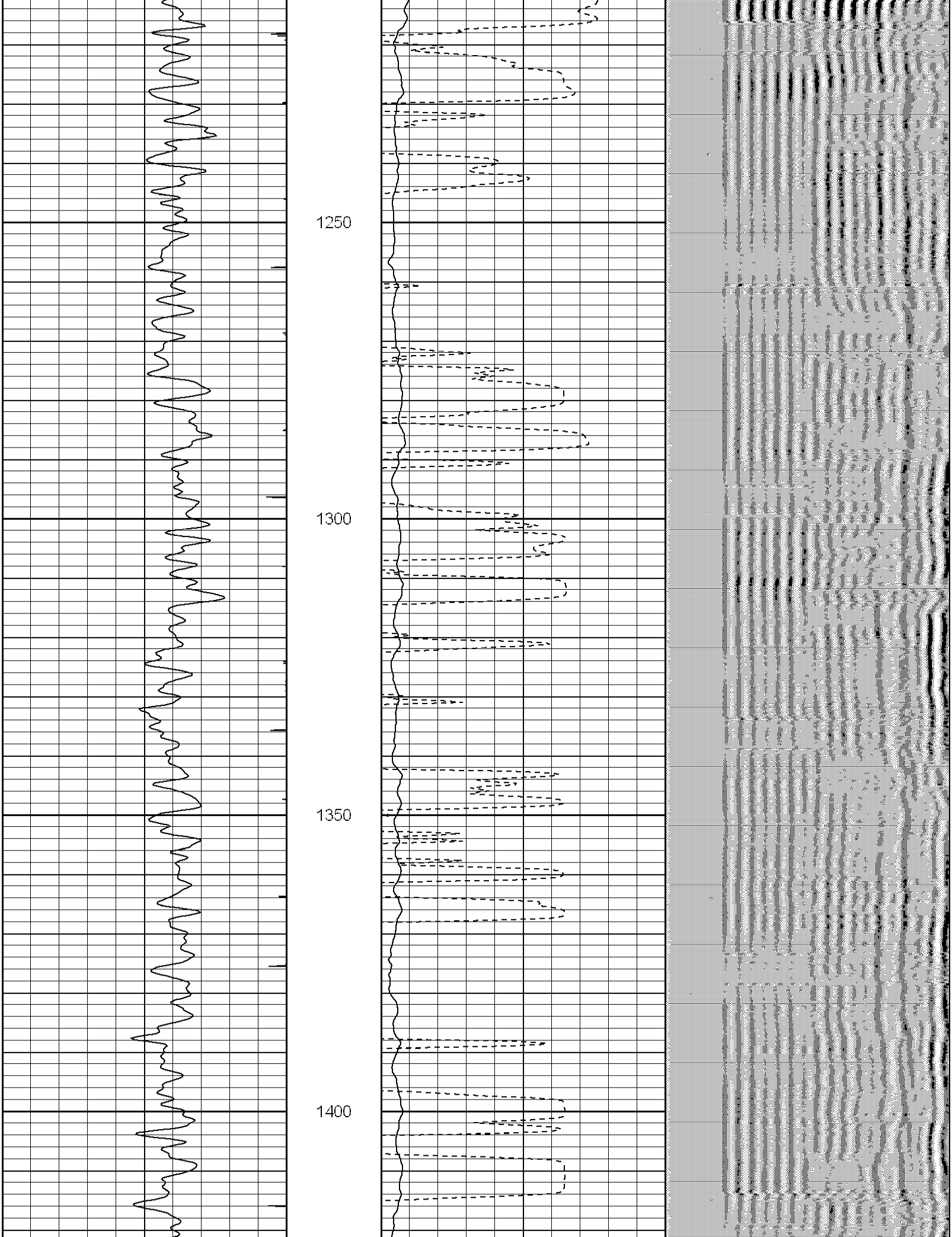

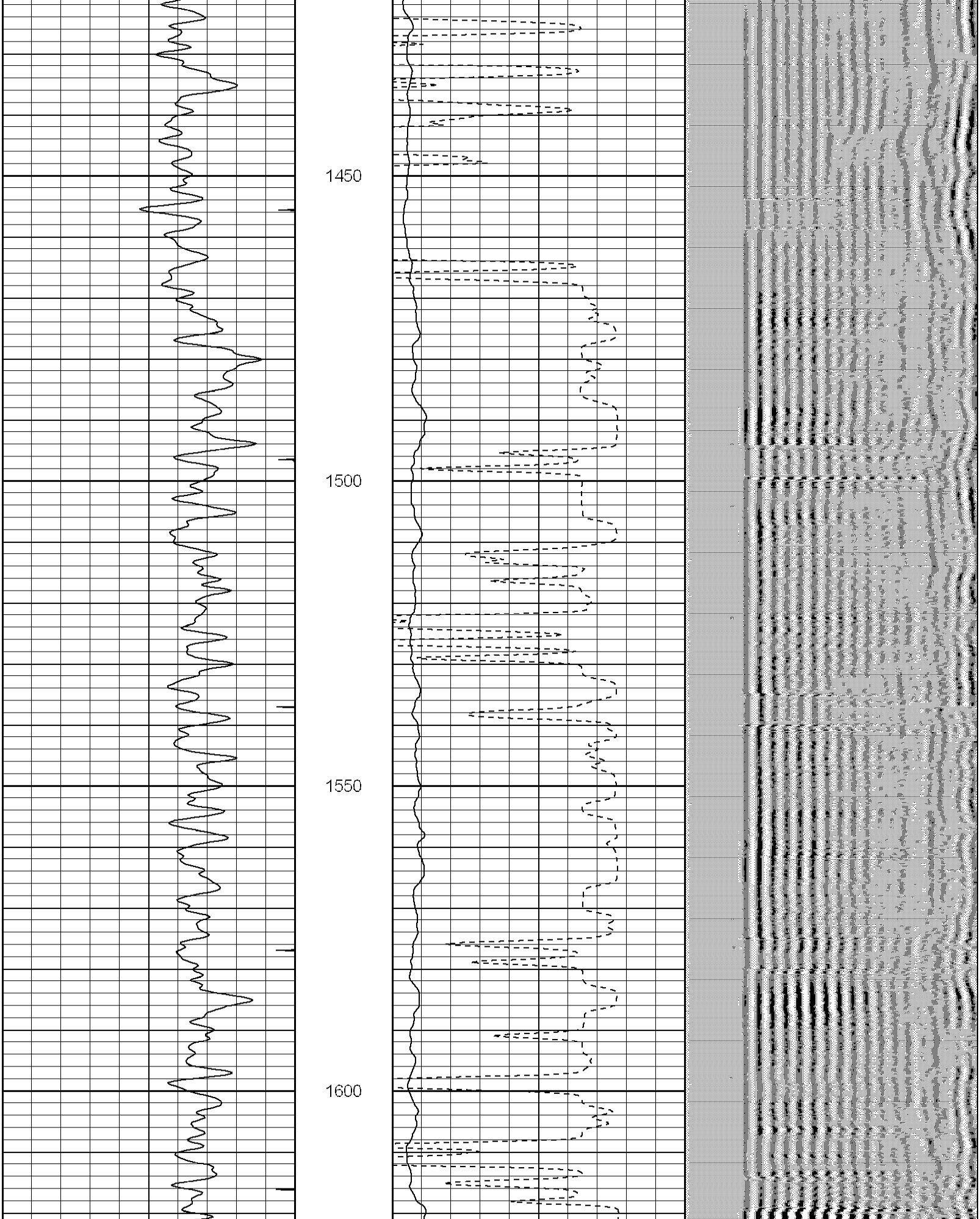

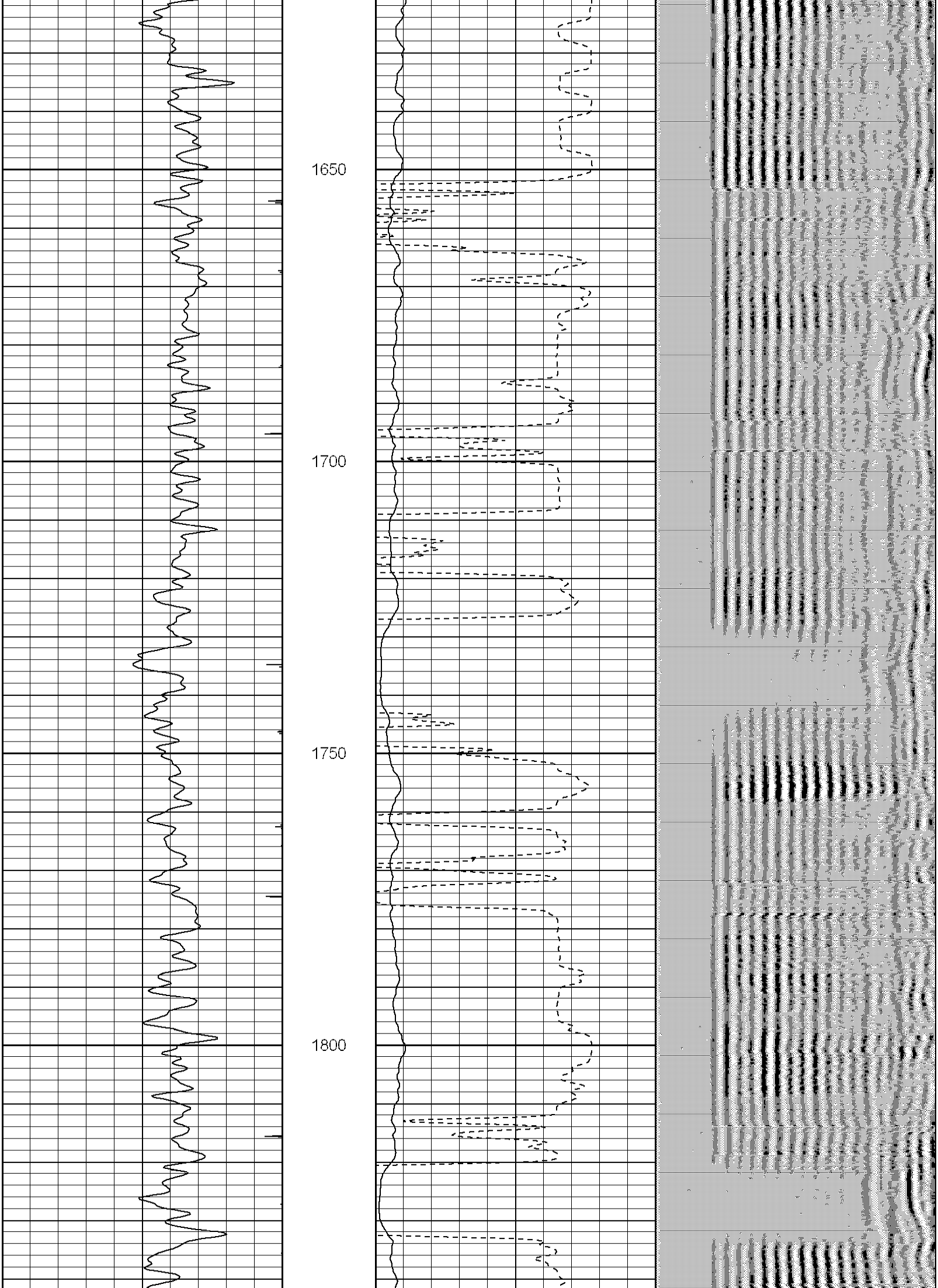

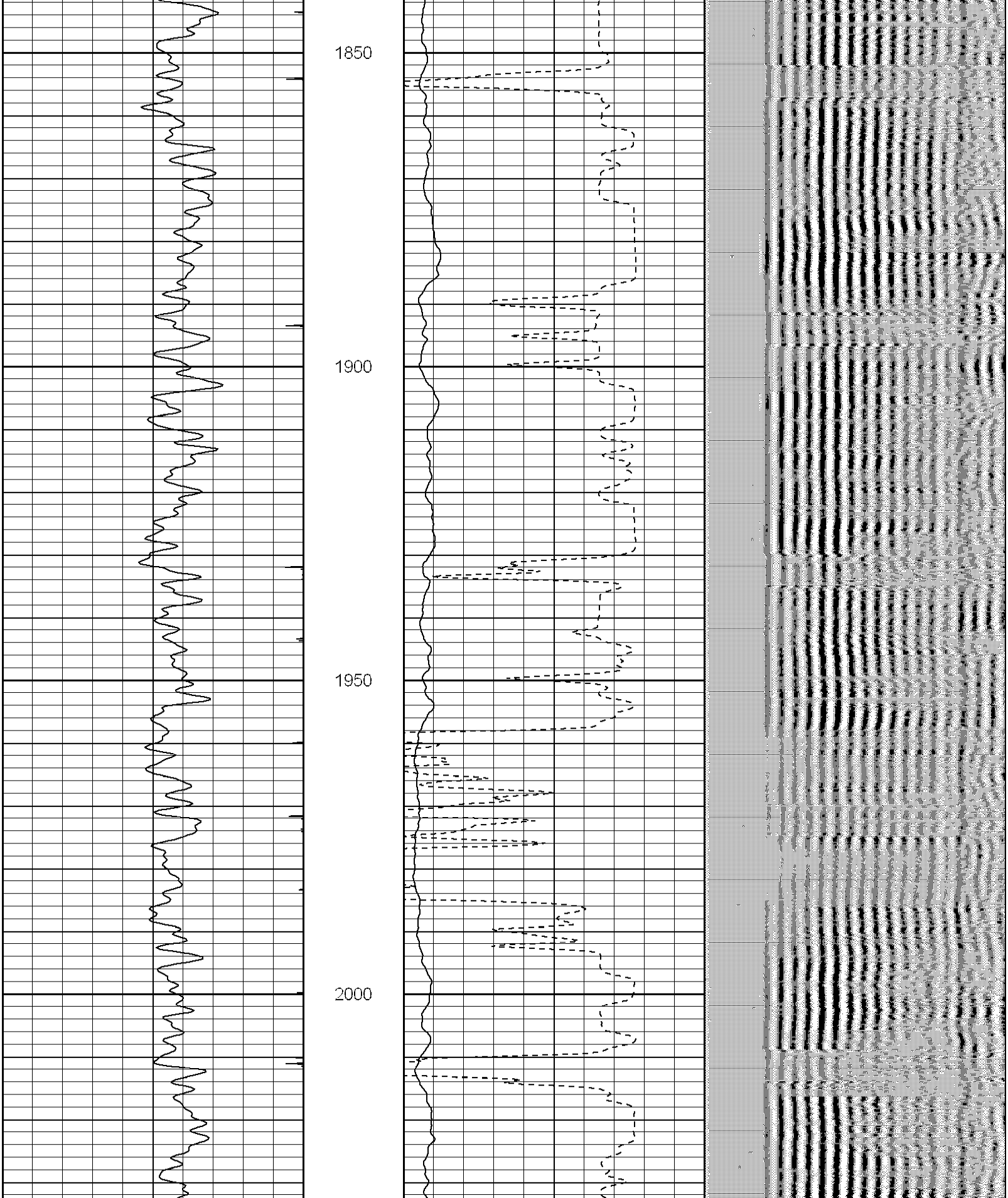

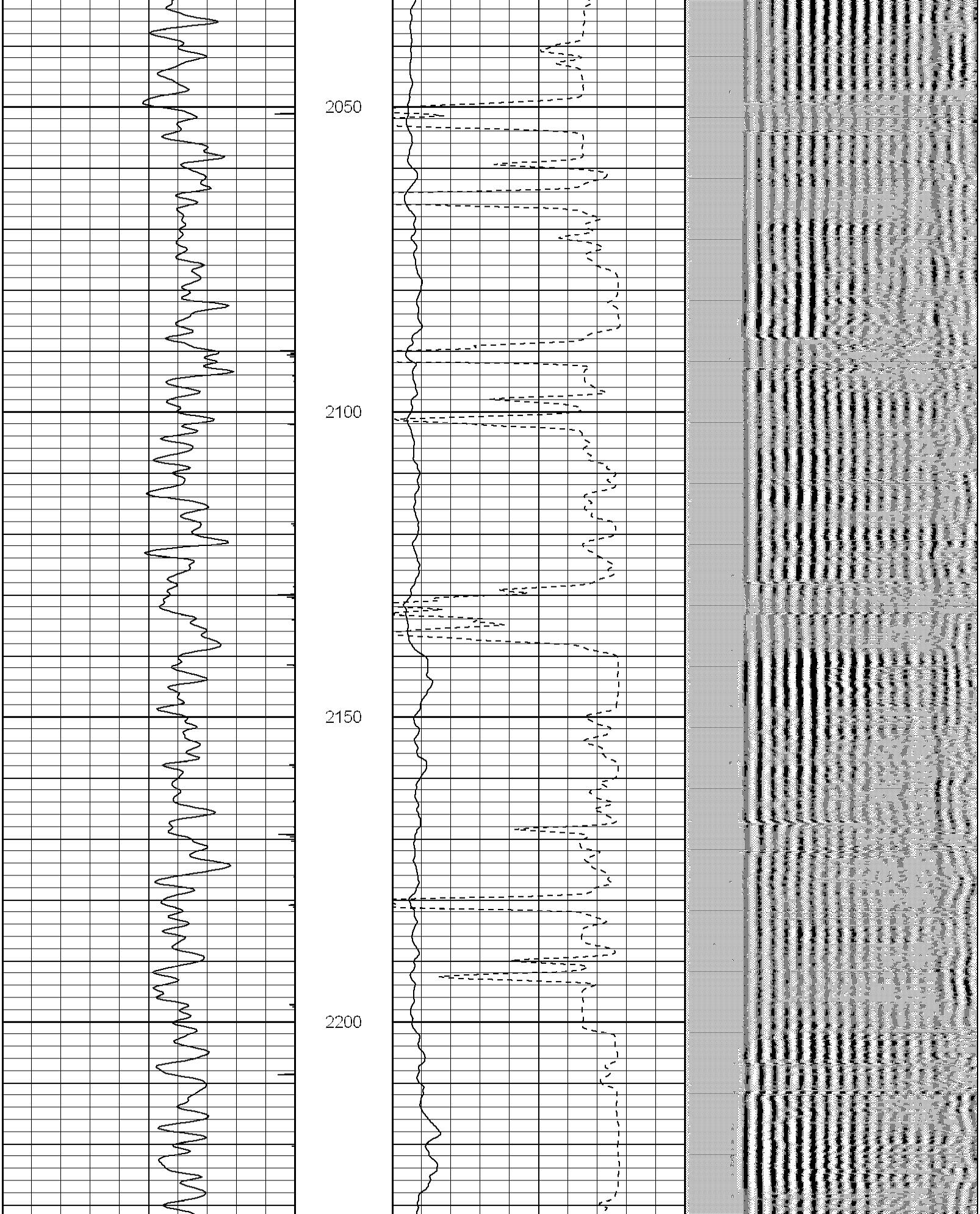

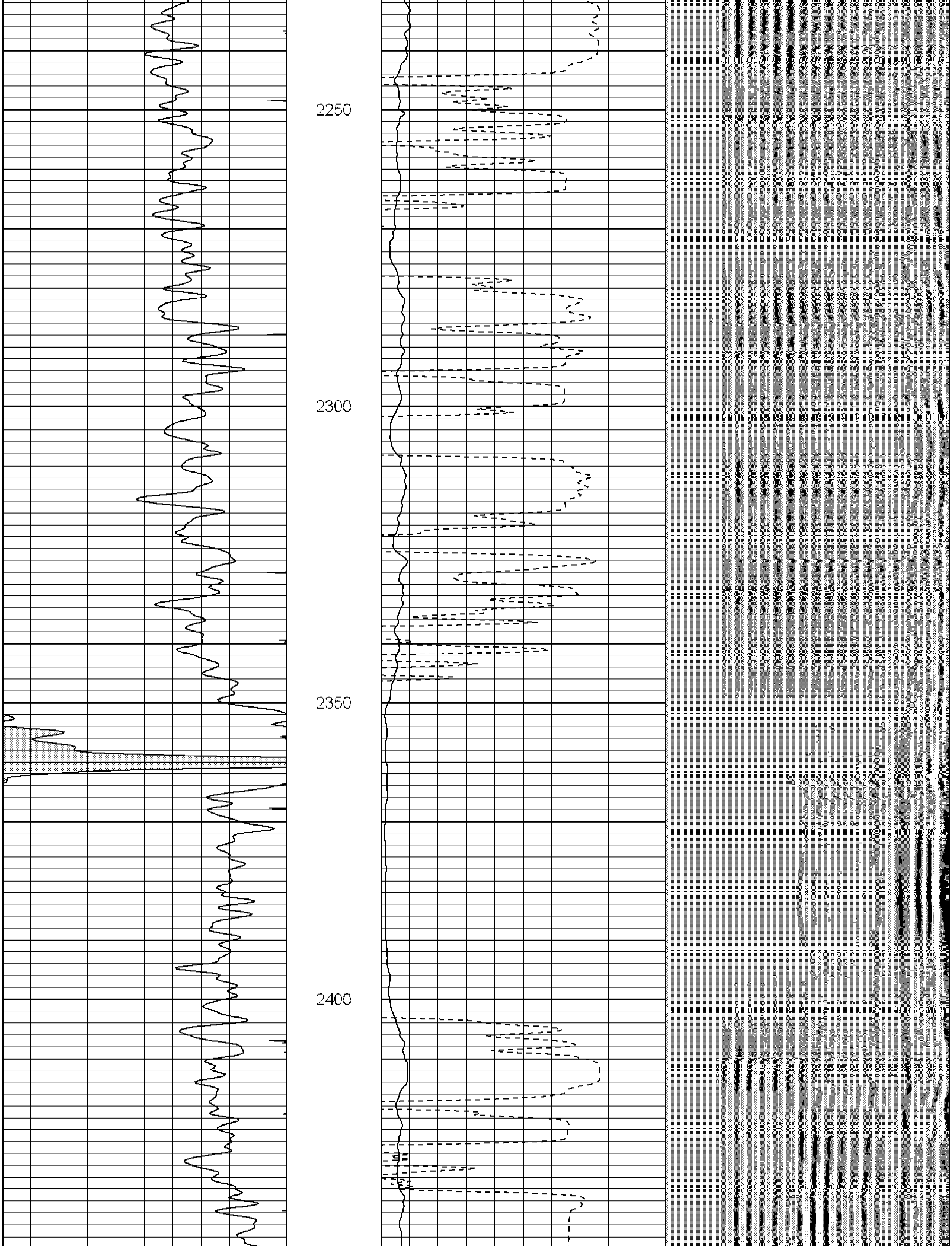

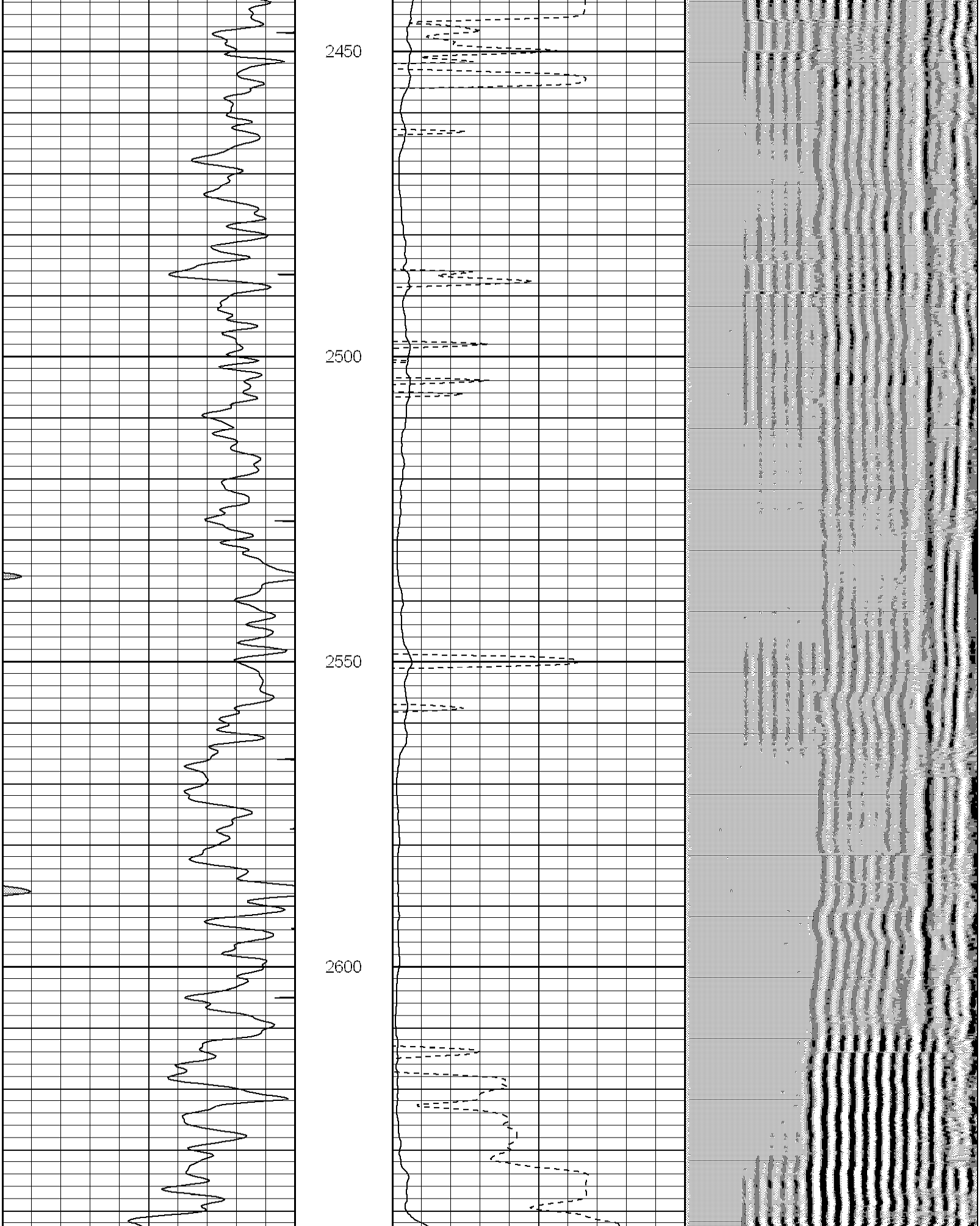

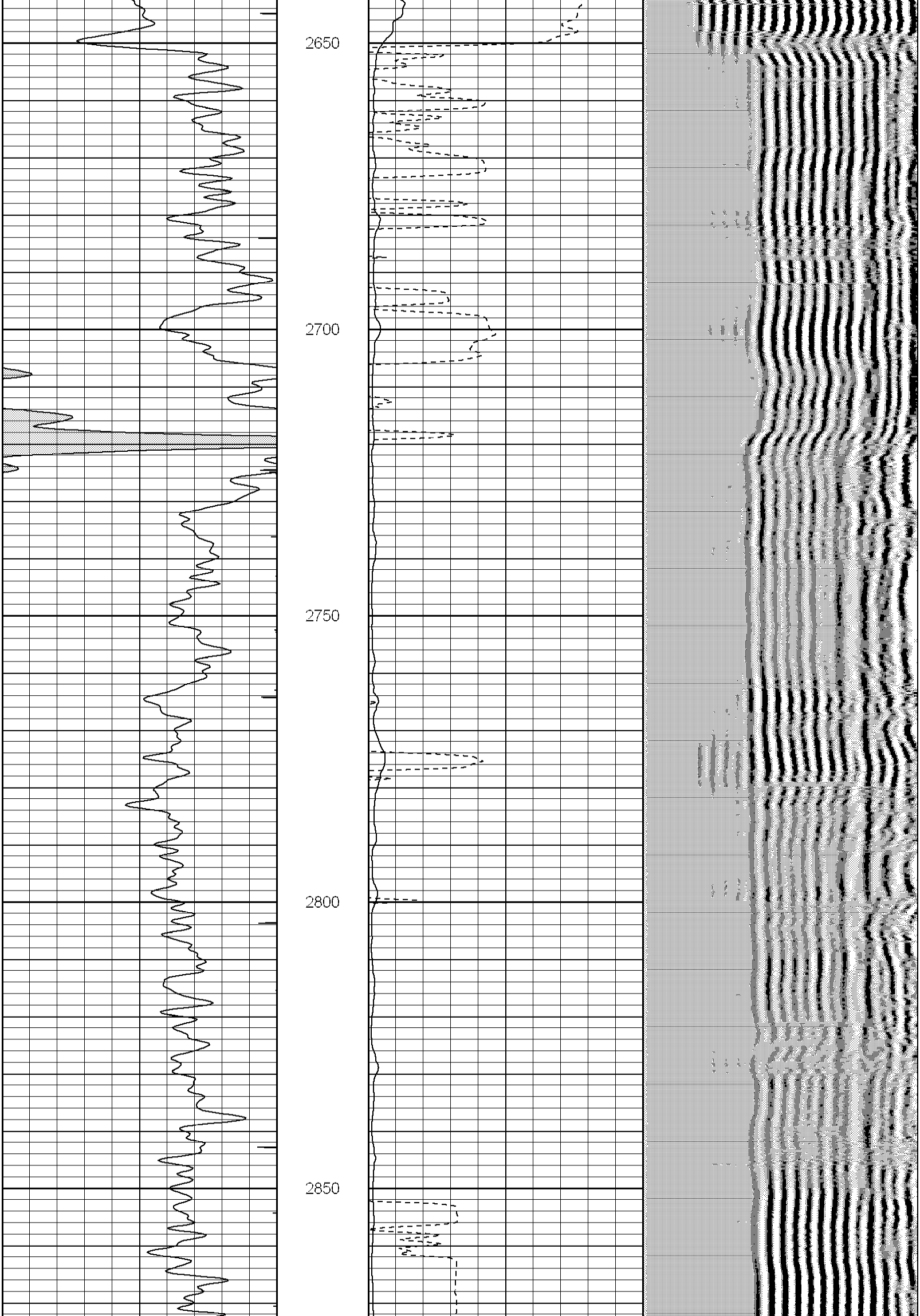

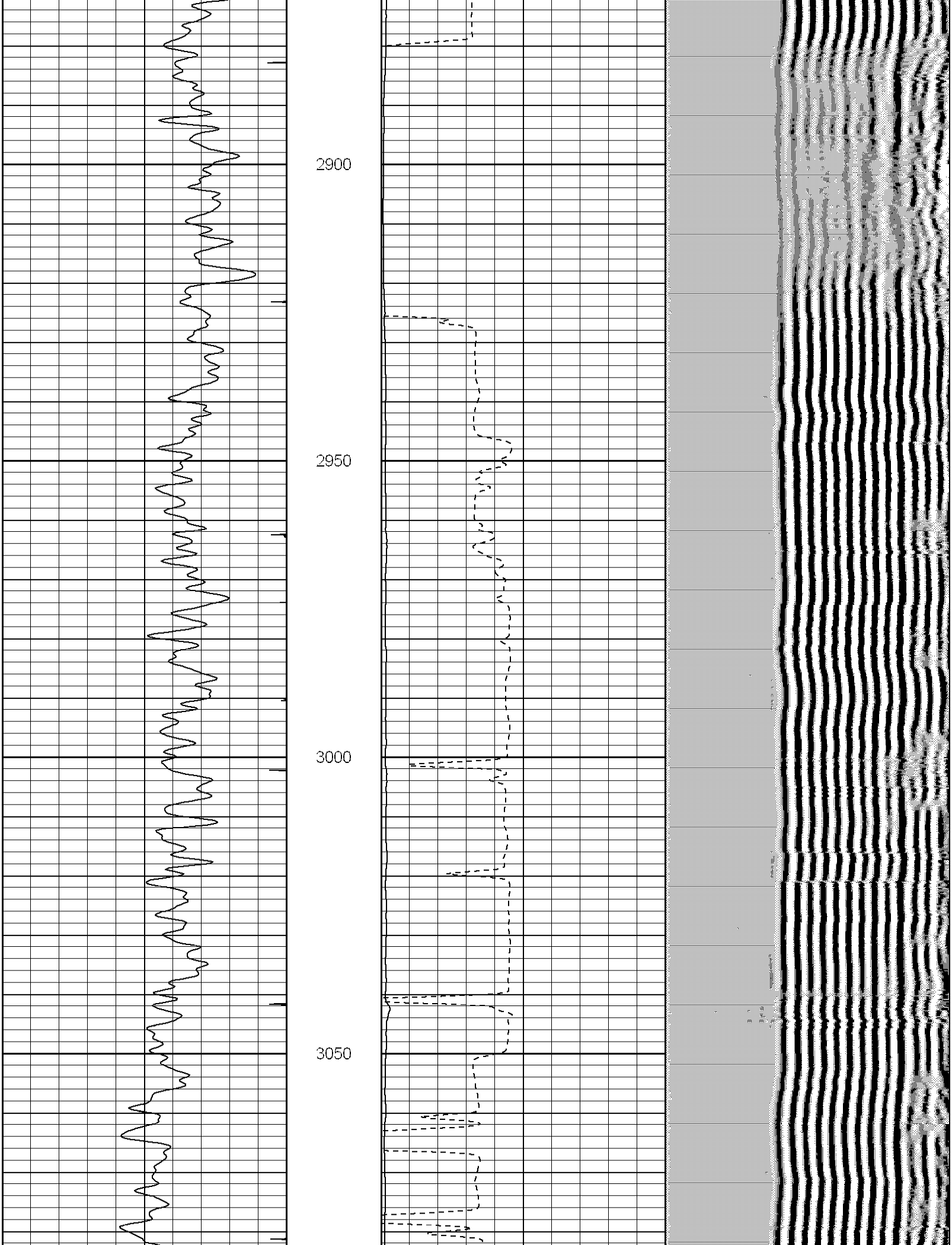

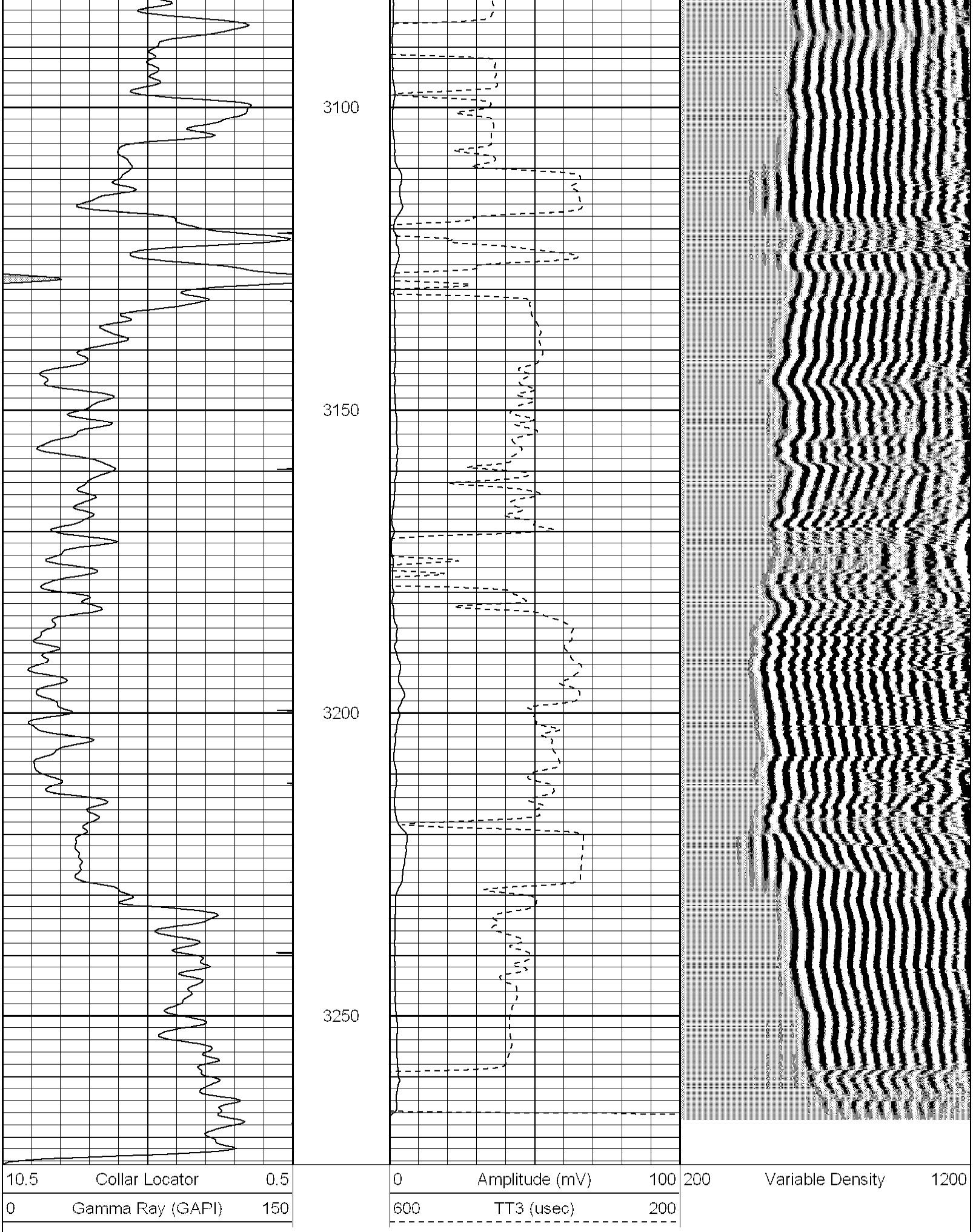

Database File:	rfp.db
Dataset Pathname:	JOLLY9C1/run1/pass2.2
Presentation Format:	cbl_dr
Dataset Creation:	Tue Dec 30 10:26:22 2008 by Calc Std Casedhole 07081
Charted by:	Depth in Feet scaled 1:240

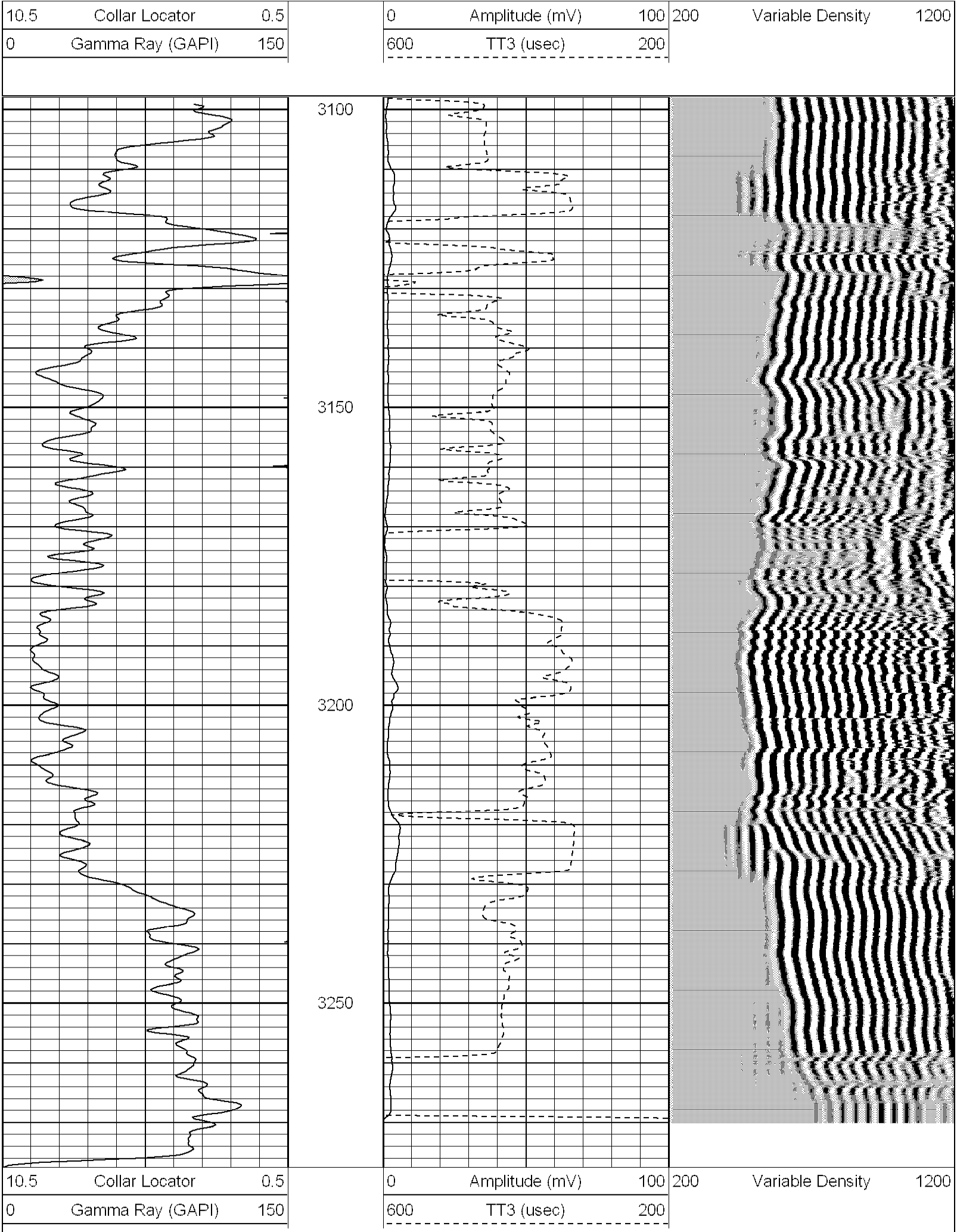

Calibration Report

Database File: rfp.db
Dataset Pathname: JOLLY9C1/run1/pass1
Dataset Creation: Tue Dec 30 09:31:37 2008 by Log Std Casedhole 07081

Gamma Ray Calibration Report

Serial Number:	061120GR	
Tool Model:	PROBE	
Performed:	Wed Aug 06 14:25:21 2008	
Calibrator Value:	1.0	GAPI
Background Reading:	0.0	cps
Calibrator Reading:	1.0	cps
Sensitivity:	1.0000	GAPI/cps

Cement Bond Log Calibration Report

Serial Number:	040601	
Tool Model:	probe	
Performed:	Tue Dec 30 09:29:18 2008	
Depth:	673.949	ft
Casing Diameter:	4.5	in

	3' Spacing	5' Spacing	
Signal Zero:	1	0	mV
Calibrated Amplitude:	81.1961	81.1961	mV
Reading at Signal Zero:	0.0123828	0.0192383	V
Reading in Free Pipe:	1.31289	1.07236	V
Gain:	61.6652	77.1002	
Offset:	0.236412	-1.48327	