J-W WIRELINE COMPANY

CEMENT BOND
GAMMA RAY
COLLAR CORRELATION LOG

Company MERIT ENERGY COMPANY
Well DABCO #2
Field WILDCAT
County WELD
State COLORADO

Company	MERIT ENERGY COMPANY
Well	DABCO #2
Field	WILDCAT
County	WELD
State	COLORADO

Location: API # : 05-123-11528-0000

SE/NW

SEC 6 TWP 4N RGE 65W

Other Services

Permanent Datum	GROUND LEVEL	Elevation	4685	Elevation
Log Measured From	KELLY BUSHING			K.B. 4697
Drilling Measured From	KELLY BUSHING			D.F. NA G.L. 4685

Date	24-NOV-2008		
Run Number	ONE		
Depth Driller	7316		
Depth Logger	5053		
Bottom Logged Interval	5048		
Top Log Interval	1910		
Open Hole Size	7 7/8		
Type Fluid	WATER		
Density / Viscosity	NOT RECORDED		
Max. Recorded Temp.	NOT RECORDED		
Estimated Cement Top	2214		
Time Well Ready	---		
Time Logger on Bottom	---		
Equipment Number	473/GREEN		
Location	BRIGHTON, CO.		
Recorded By	CURT ERICKSON		
Witnessed By	JOE SEVENSKI		

Borehole Record				Tubing Record			
Run Number	Bit	From	To	Size	Weight	From	To

Casing Record	Size	Wgt/Ft	Top	Bottom
Surface String	8 5/8	24#	SURFACE	251
Prot. String				
Production String	4 1/2	11.6	SURFACE	TOTAL DEPTH
Liner				

<<< Fold Here >>>

All interpretations are opinions based on inferences from electrical or other measurements and we cannot and do not guarantee the accuracy or correctness of any interpretation, and we shall not, except in the case of gross or willful negligence on our part, be liable or responsible for any loss, costs, damages, or expenses incurred or sustained by anyone resulting from any interpretation made by any of our officers, agents or employees. These interpretations are also subject to our general terms and conditions set out in our current Price Schedule.

Comments

LOG NOT CORRELATED TO ANYTHING

LOG MEASURED FROM GROUND LEVEL

THANK YOU FOR USING J-W WIRELINE !!

Database File:	dabco #2 cbl.db
Dataset Pathname:	pass6
Presentation Format:	cblx
Dataset Creation:	Mon Nov 24 11:54:50 2008 by Log Std Casedhole 07122
Charted by:	Depth in Feet scaled 1:240

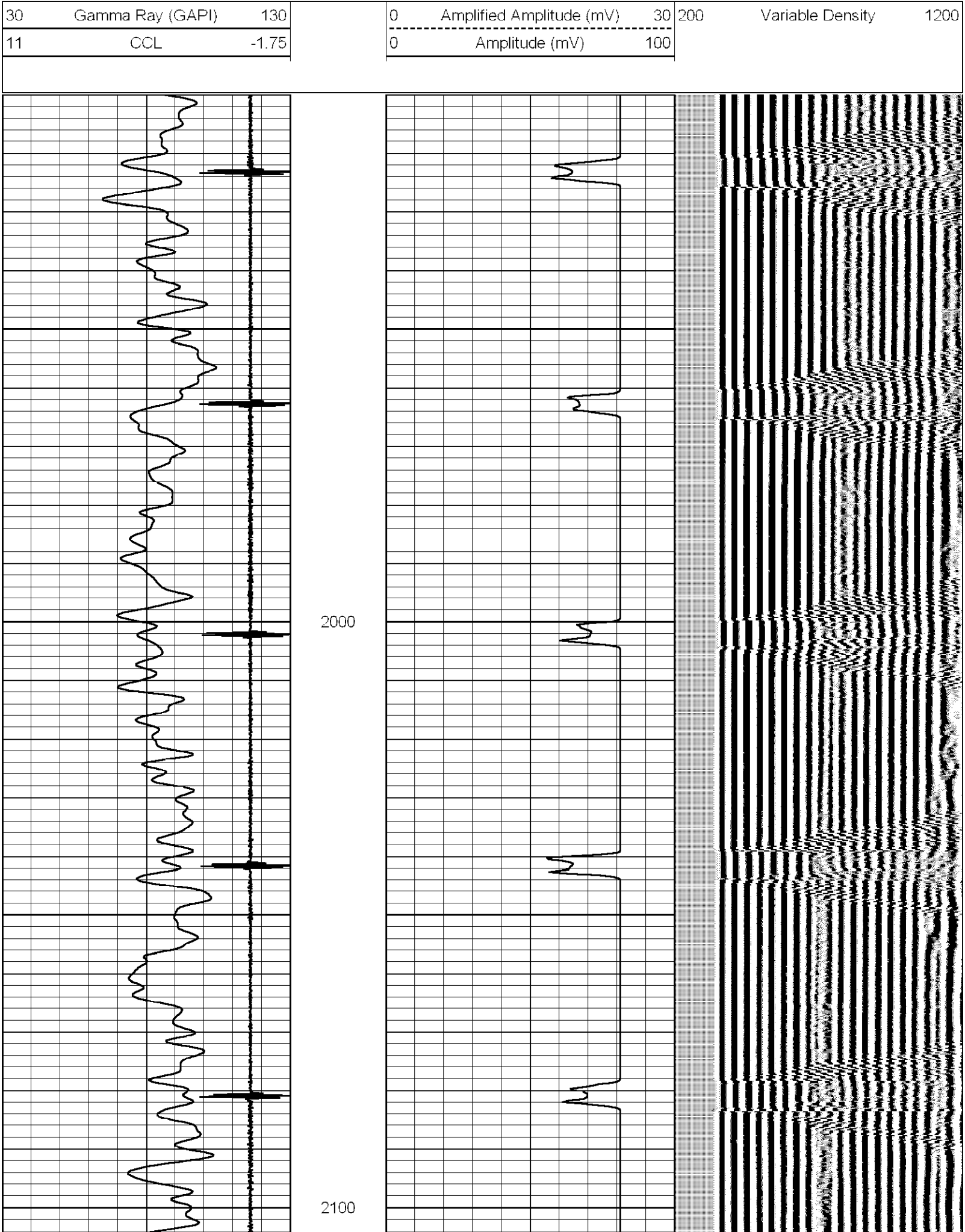

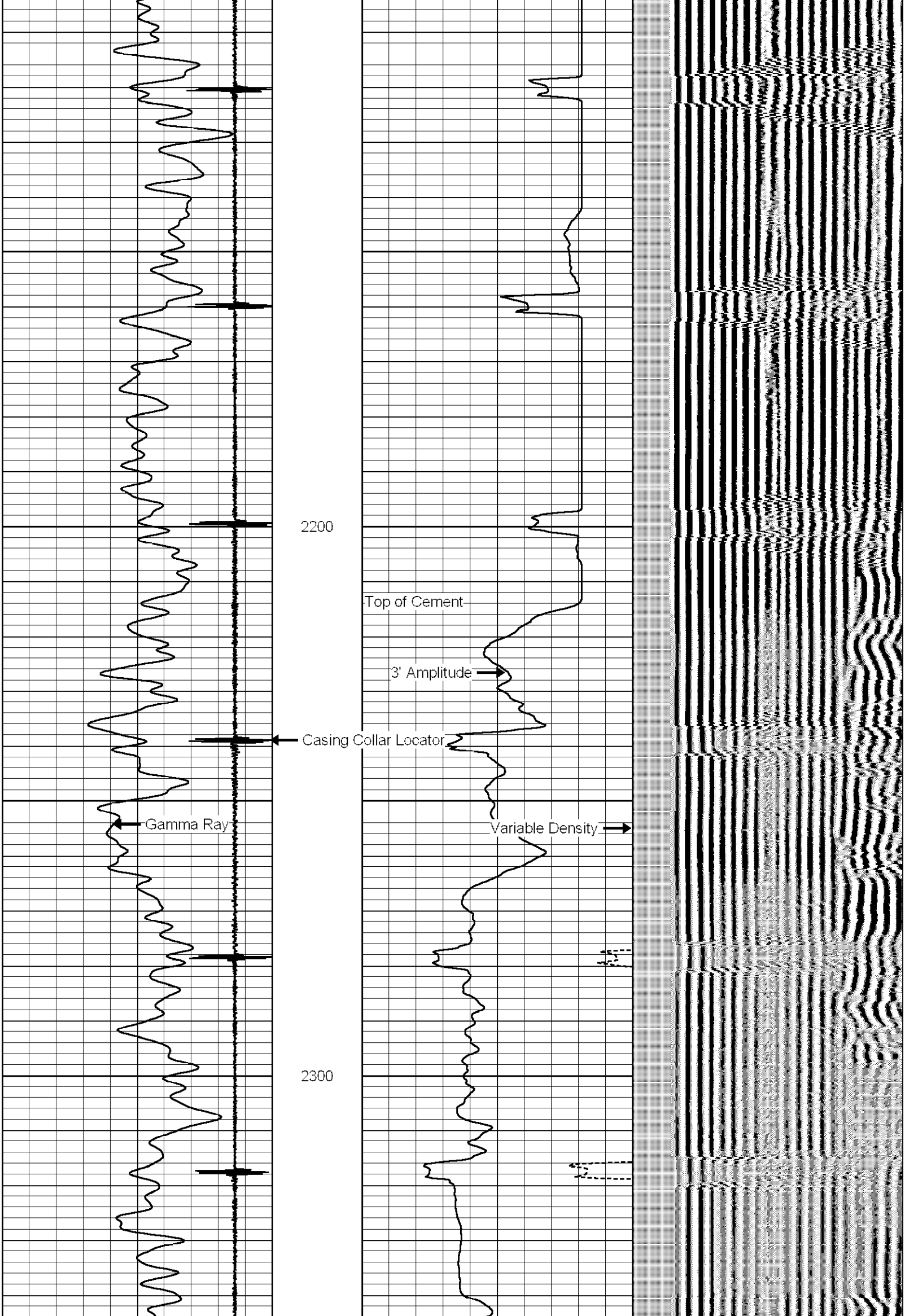

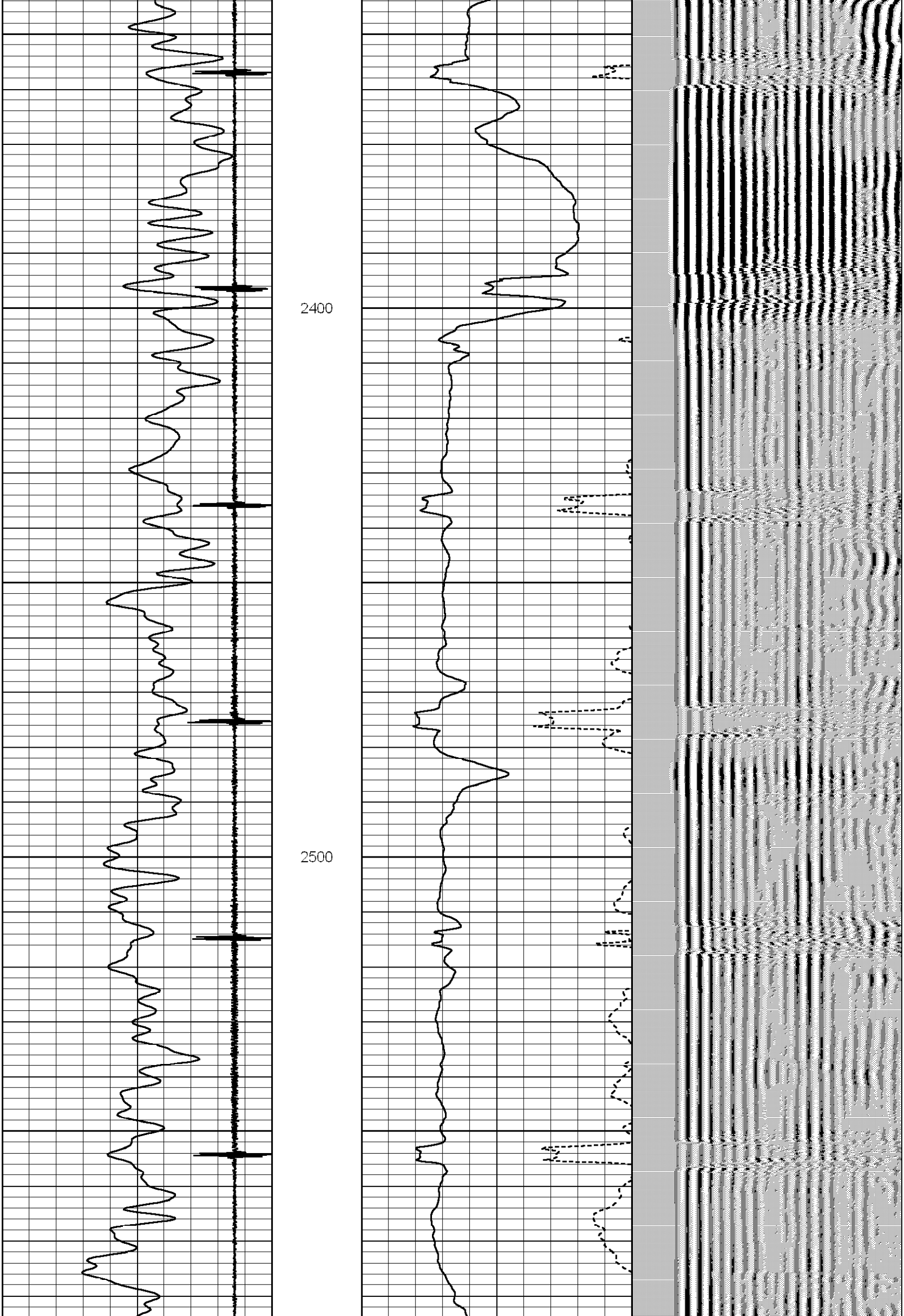

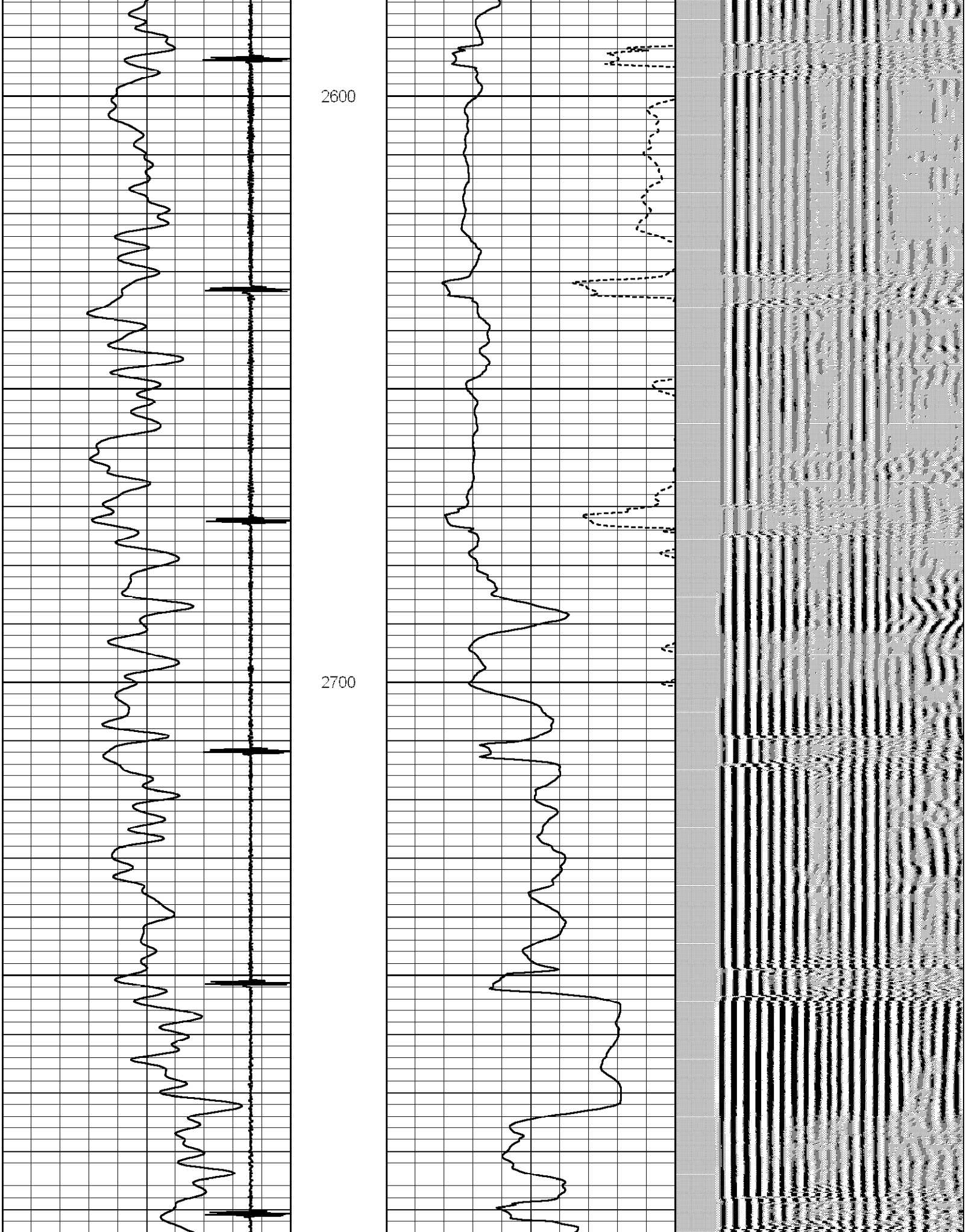

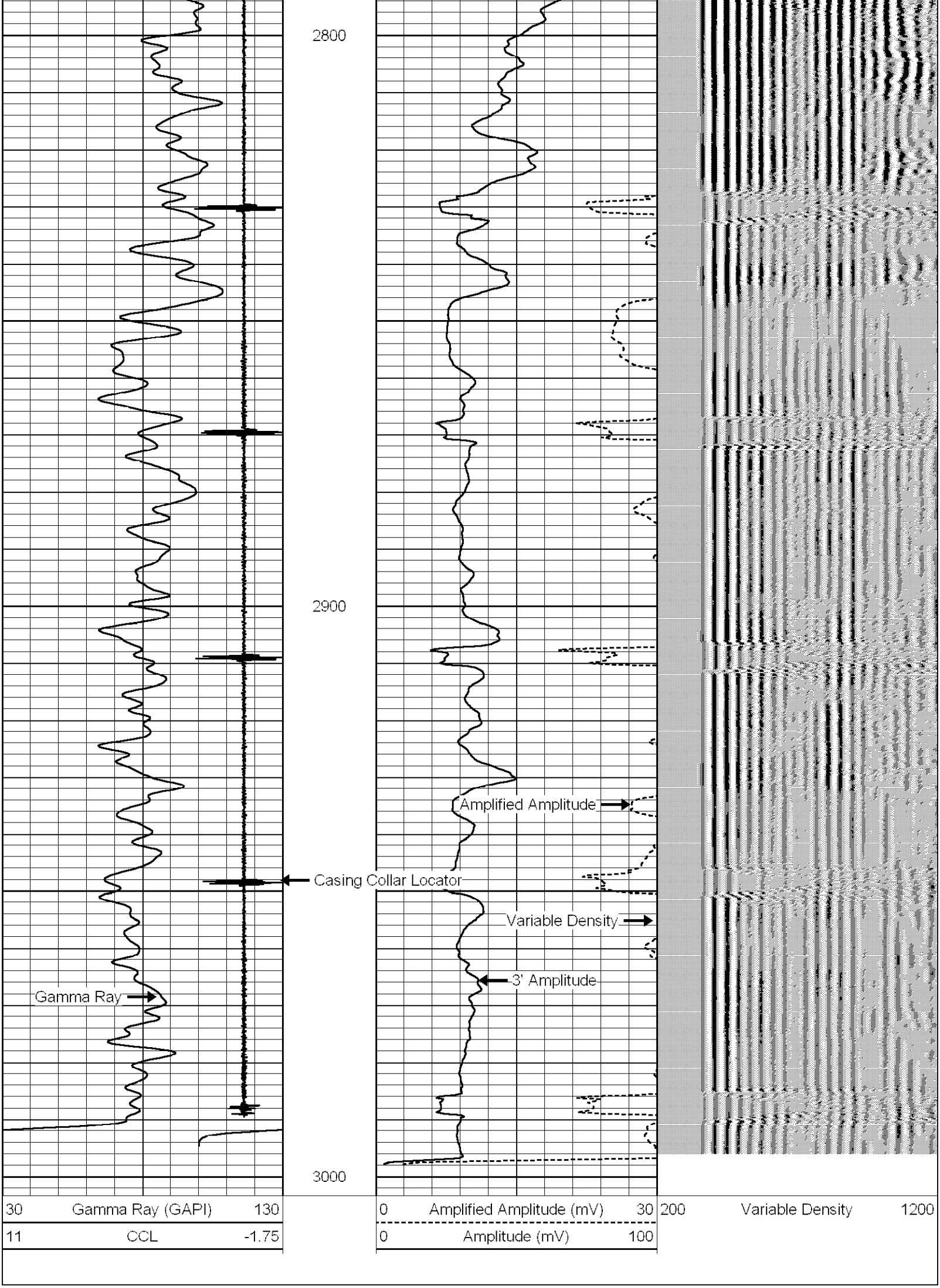

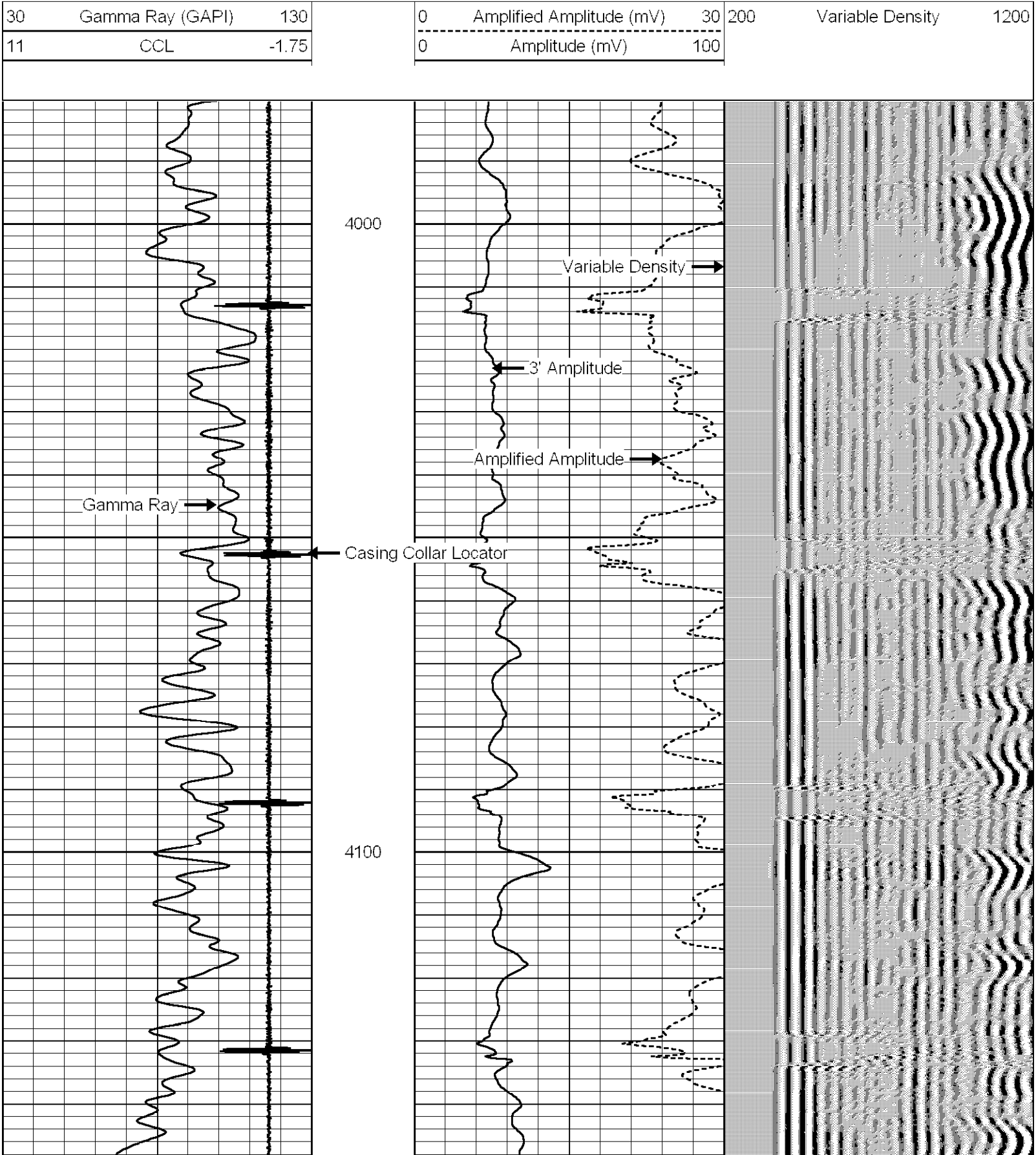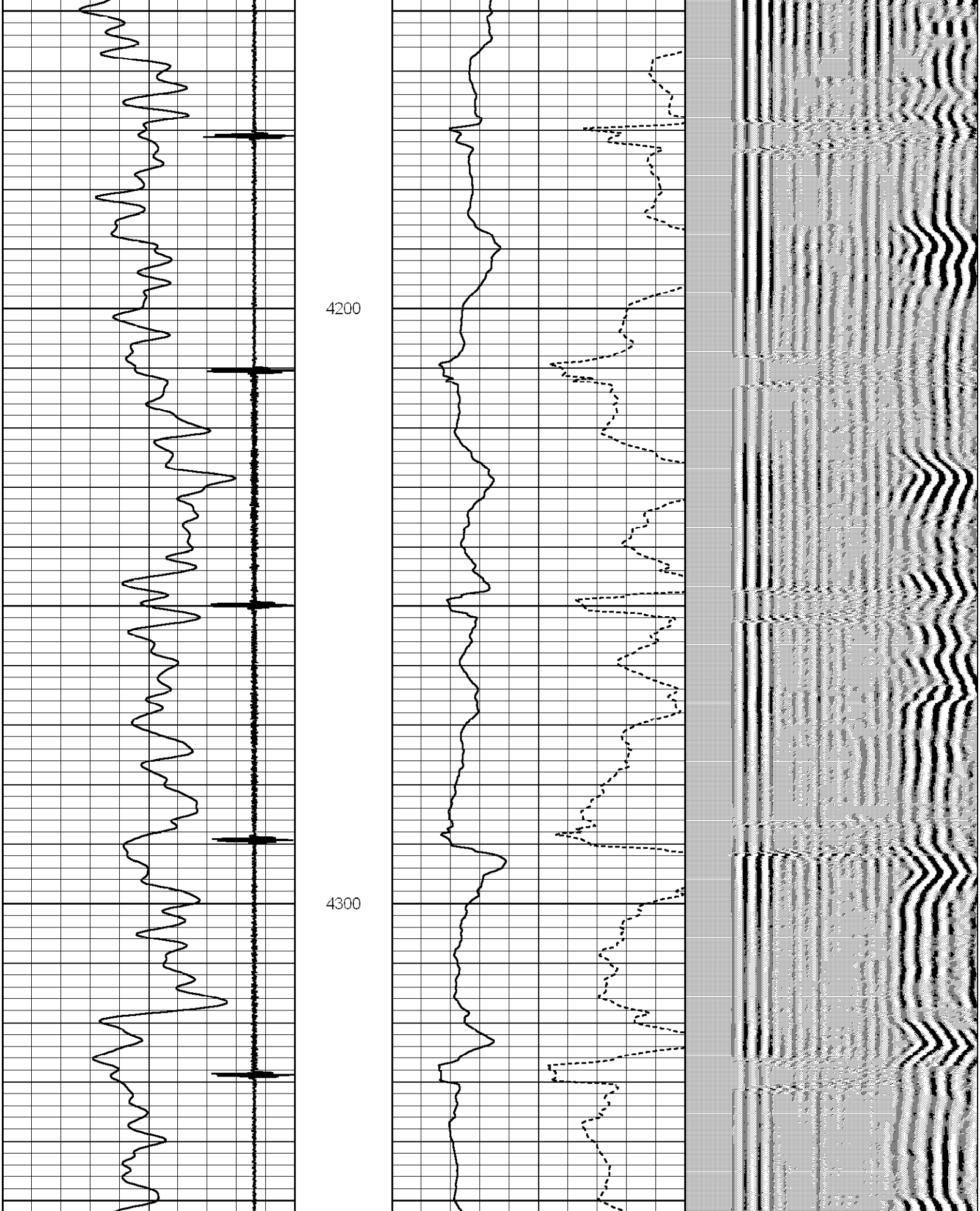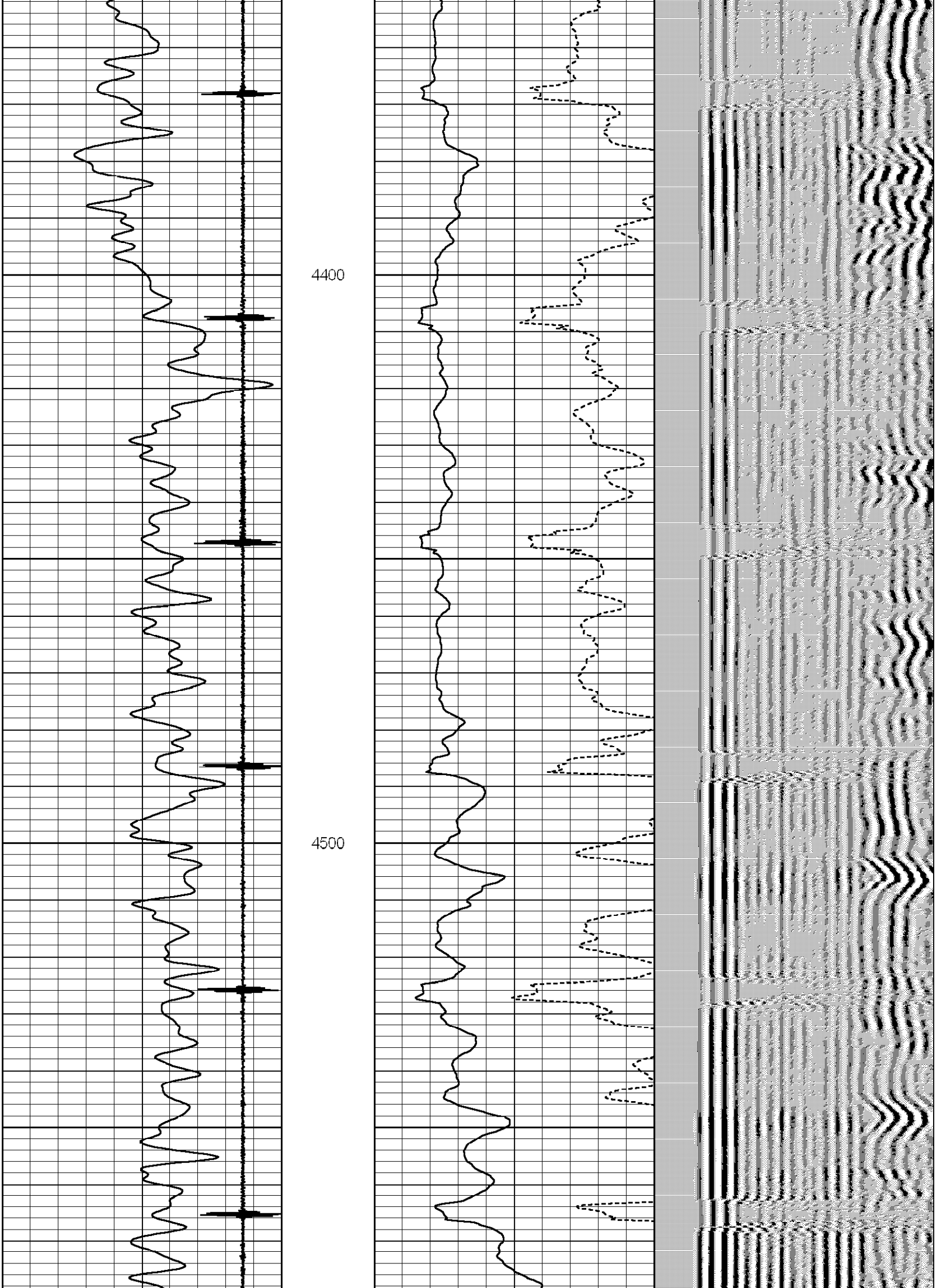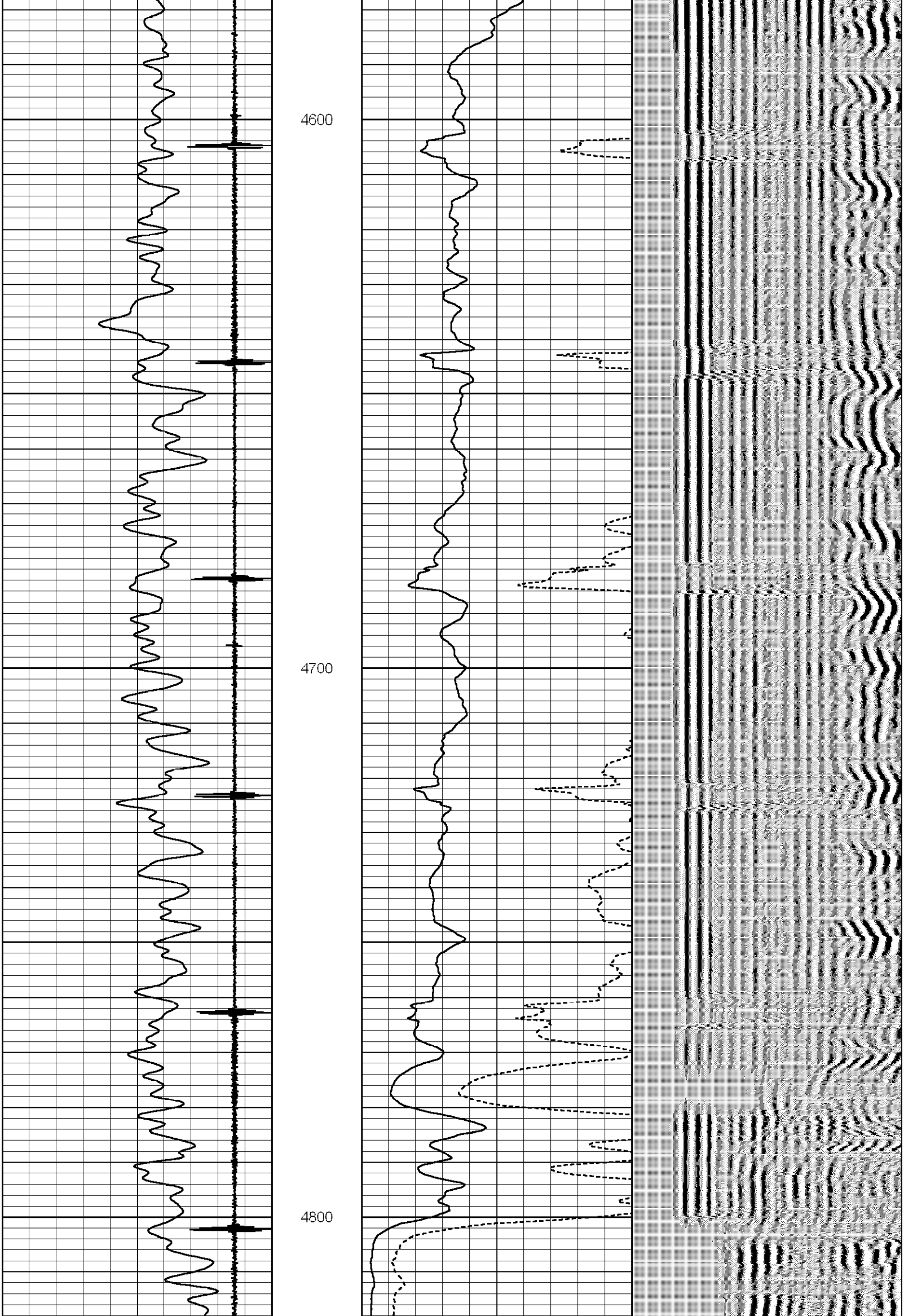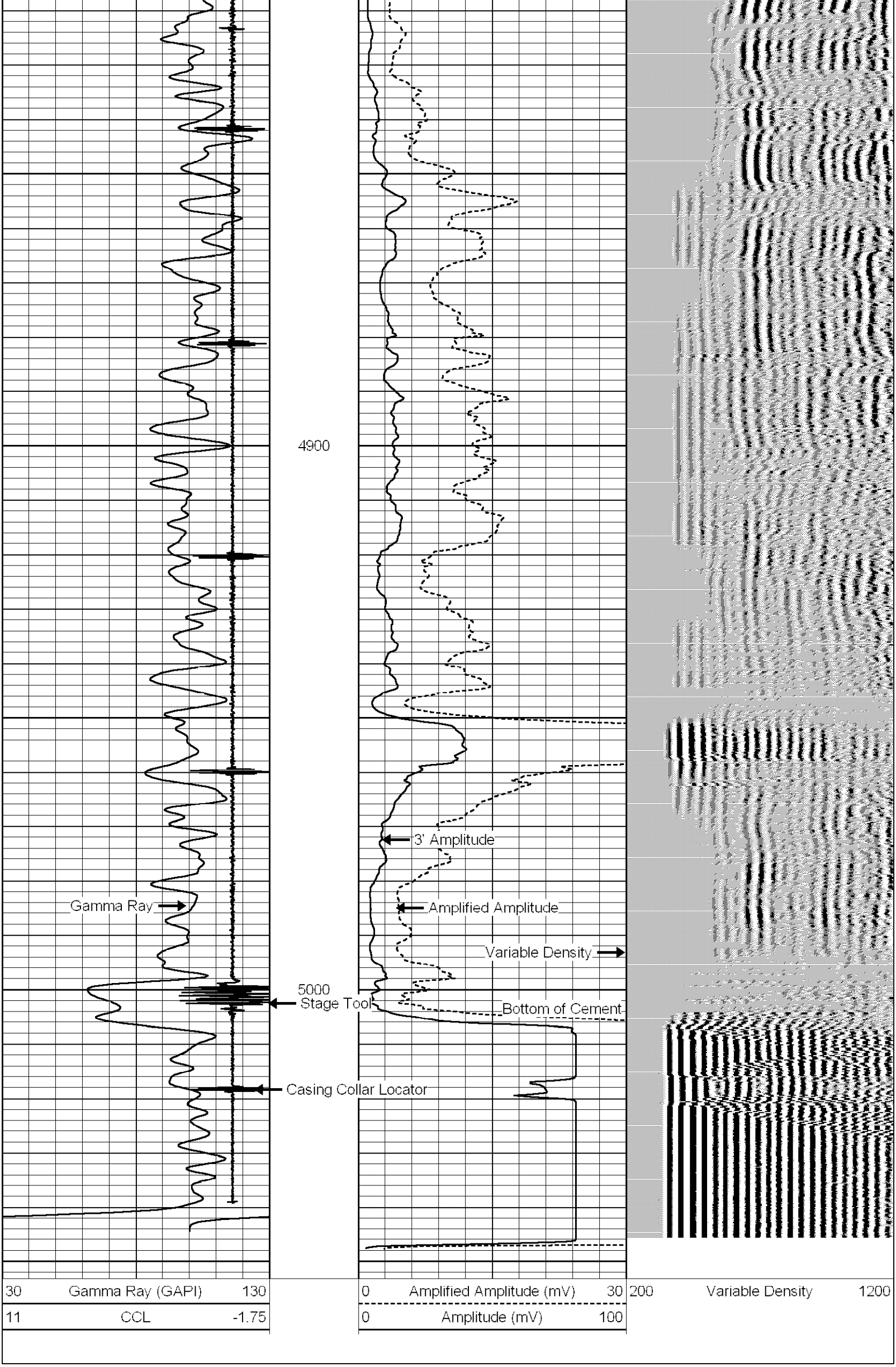Database File: dabco #2 cbl.db
Dataset Pathname: pass2
Presentation Format: cblx
Dataset Creation: Mon Nov 24 09:53:45 2008 by Log Std Casedhole 07122
Charted by: Depth in Feet scaled 1:240