Company MOUNTAIN PETROLEUM CORPORATION
Well PETERS 34-10
Field BEECHER ISLAND
County YUMA
State COLORADO

JW WIRELINE COMPANY

CEMENT BOND LOG
GR CCL
VDL

Company MOUNTAIN PETROLEUM CORPORATION
Well PETERS 34-10
Field BEECHER ISLAND
County YUMA State COLORADO

Location: API #: 05-125-11105-00
552' FSL & 1872' FEL
SW SE
SEC 10 TWP 2S RGE 43W

Other Services
PERF
SWAB

Permanent Datum	G.L.	Elevation 3594
Log Measured From	K.B.	
Drilling Measured From	K.B.	

Elevation
K.B. 3599
D.F. 3598
G.L. 3594

Date	FEB 12, 2008
Run Number	1
Depth Driller	1750
Depth Logger	1707
Bottom Logged Interval	1705
Top Log Interval	500
Open Hole Size	6.25
Type Fluid	WATER
Density / Viscosity	-
Max. Recorded Temp.	-
Estimated Cement Top	620
Time Well Ready	ROA
Time Logger on Bottom	-
Equipment Number	480
Location	YUMA
Recorded By	BRADY DILKA
Witnessed By	TIM PROBASCO

Borehole Record				Tubing Record			
Run Number	Bit	From	To	Size	Weight	From	To

Casing Record	Size	Wgt/Ft	Top	Bottom
Surface String				
Prot. String				
Production String				
Liner				

<<< Fold Here >>>

All interpretations are opinions based on inferences from electrical or other measurements and we cannot and do not guarantee the accuracy or correctness of any interpretation, and we shall not, except in the case of gross or willful negligence on our part, be liable or responsible for any loss, costs, damages, or expenses incurred or sustained by anyone resulting from any interpretation made by any of our officers, agents or employees. These interpretations are also subject to our general terms and conditions set out in our current Price Schedule.

Comments

THANK YOU FOR CHOOSING JW WIRELINE
DEPTH REFERENCE TO PSI OPEN HOLE DATED JAN 29, 2008
PERF INTERVAL 1562-1582 AT 3 SPF

Database File: peters 34-10.db
Dataset Pathname: pass1
Presentation Format: cblx
Dataset Creation: Tue Feb 12 15:45:30 2008 by Log Std Casedhole 07122
Charted by: Depth in Feet scaled 1:240

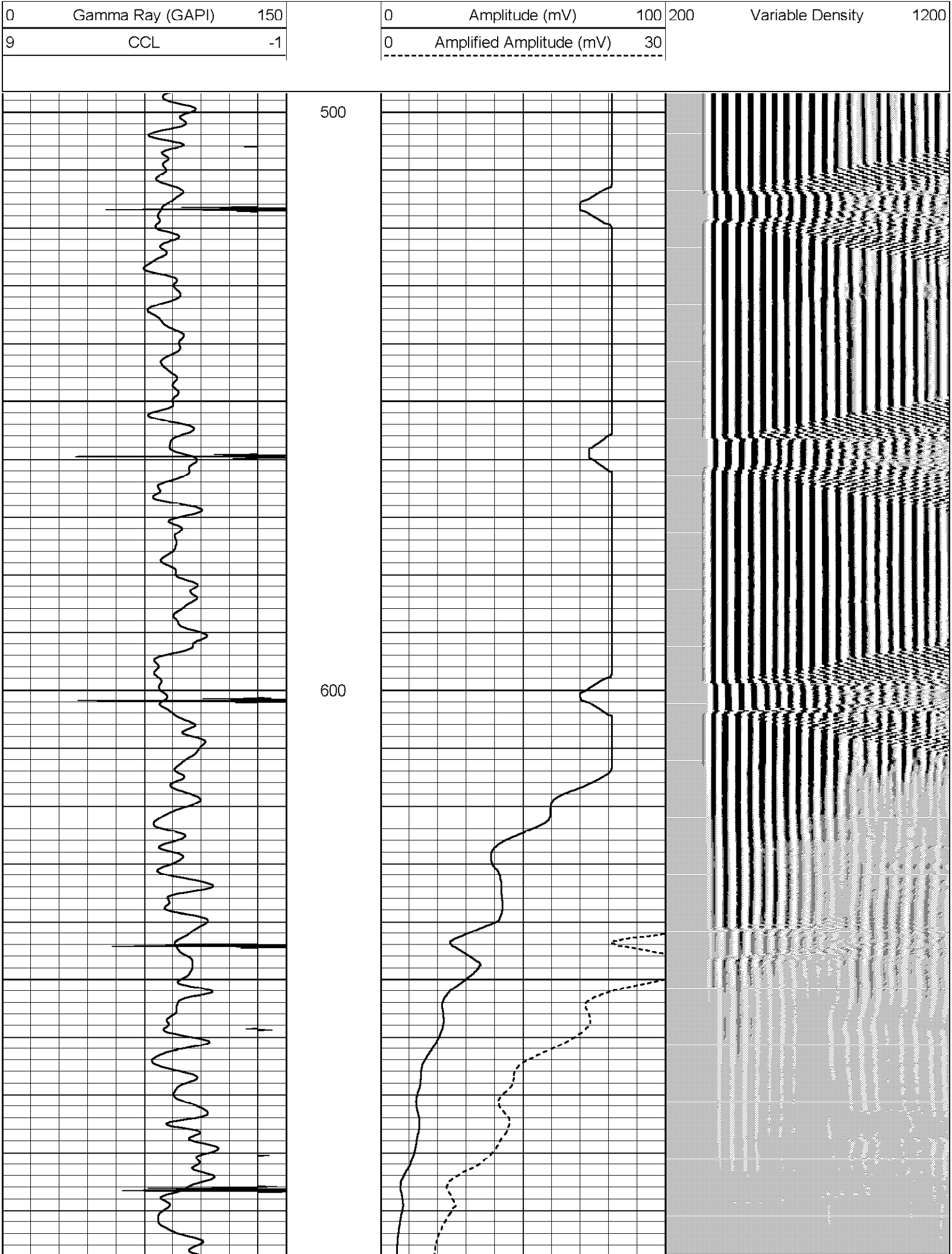

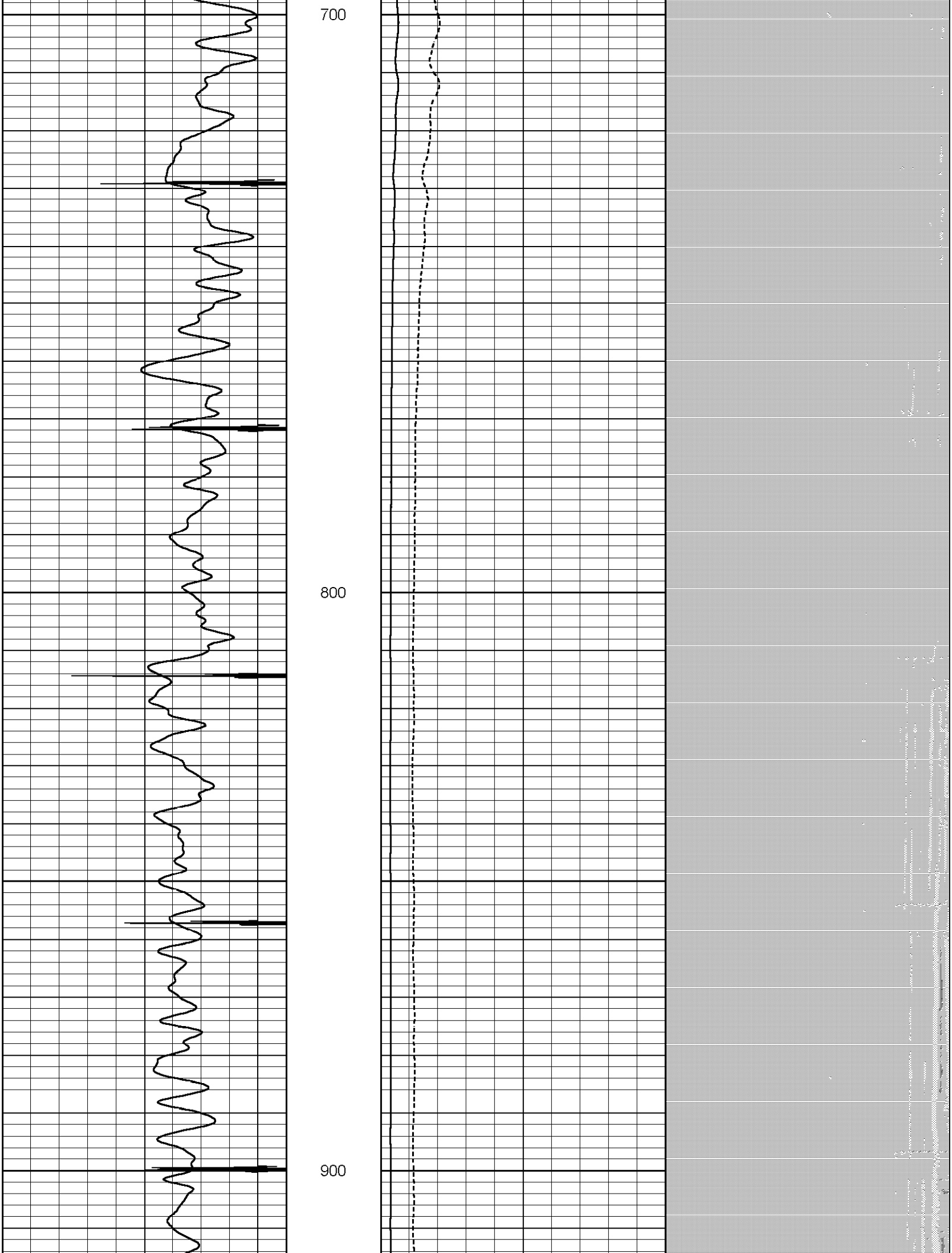

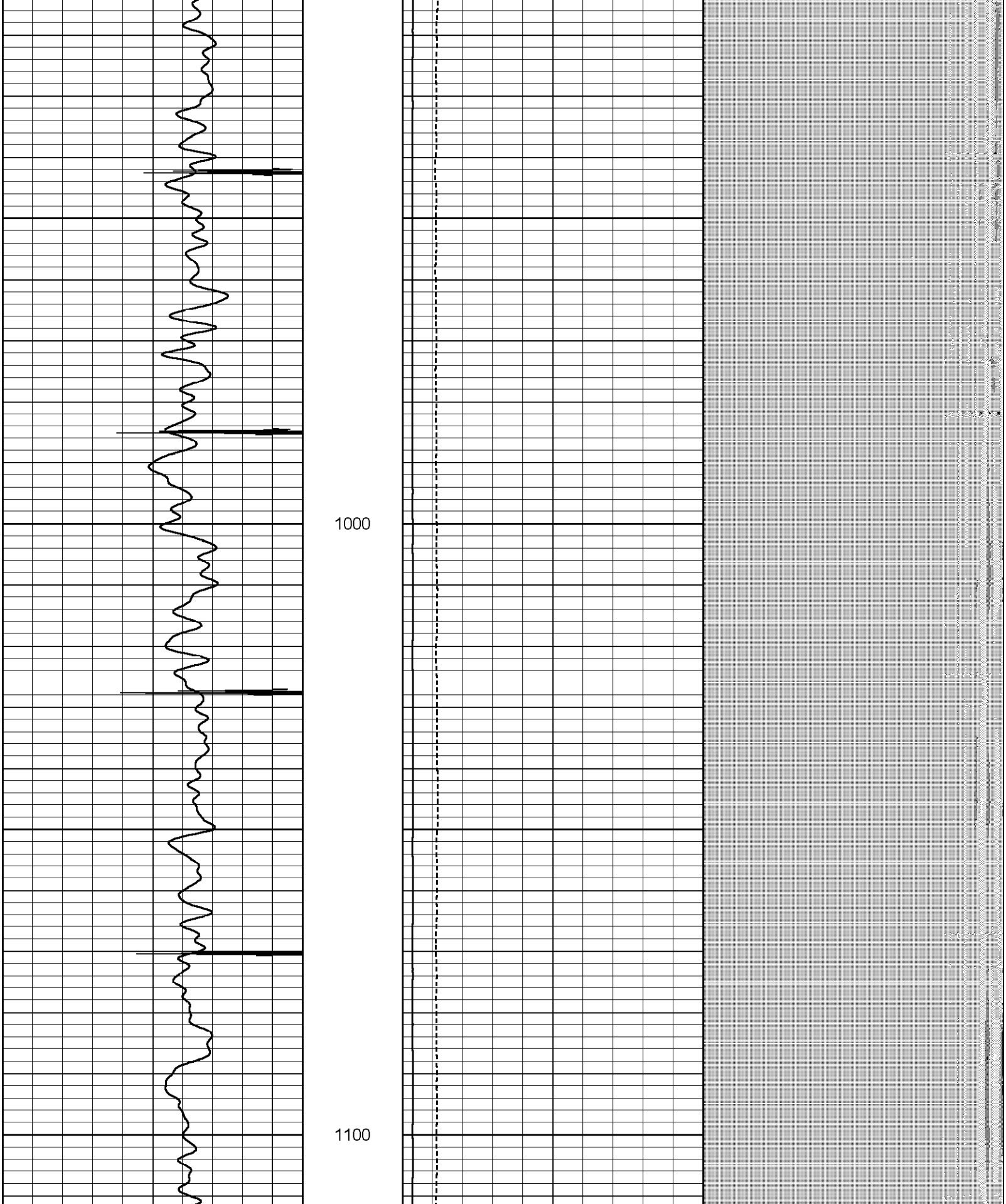

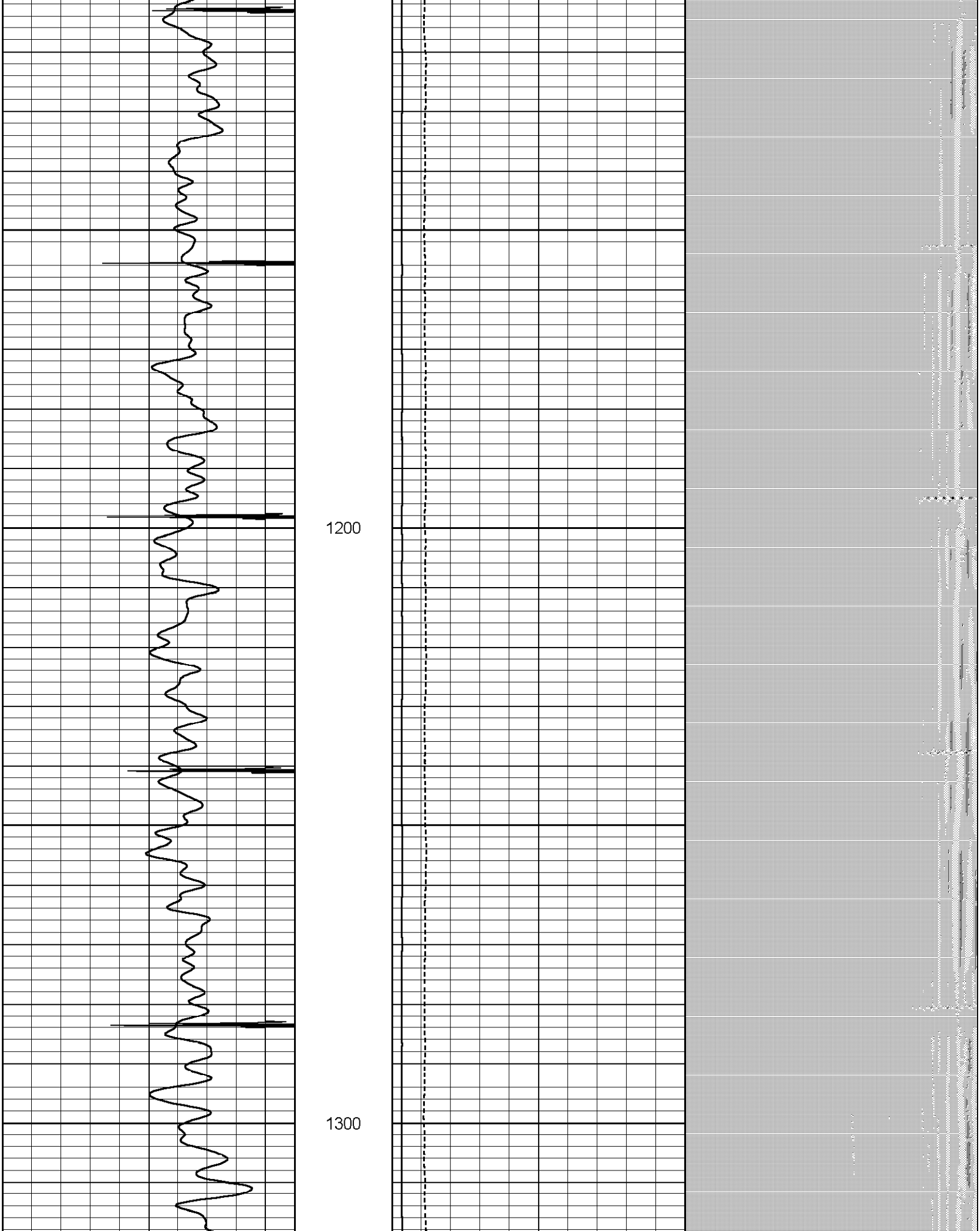

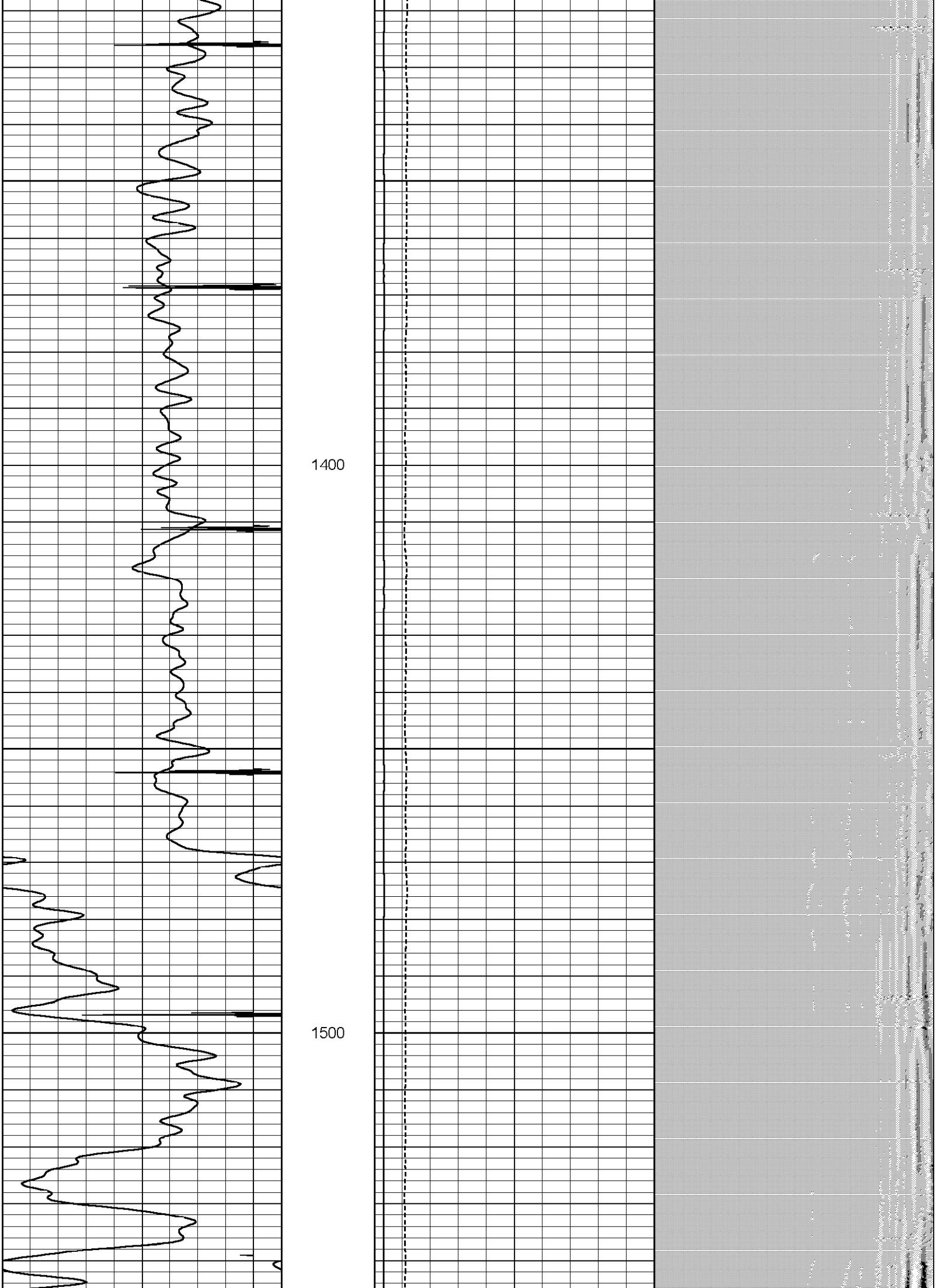

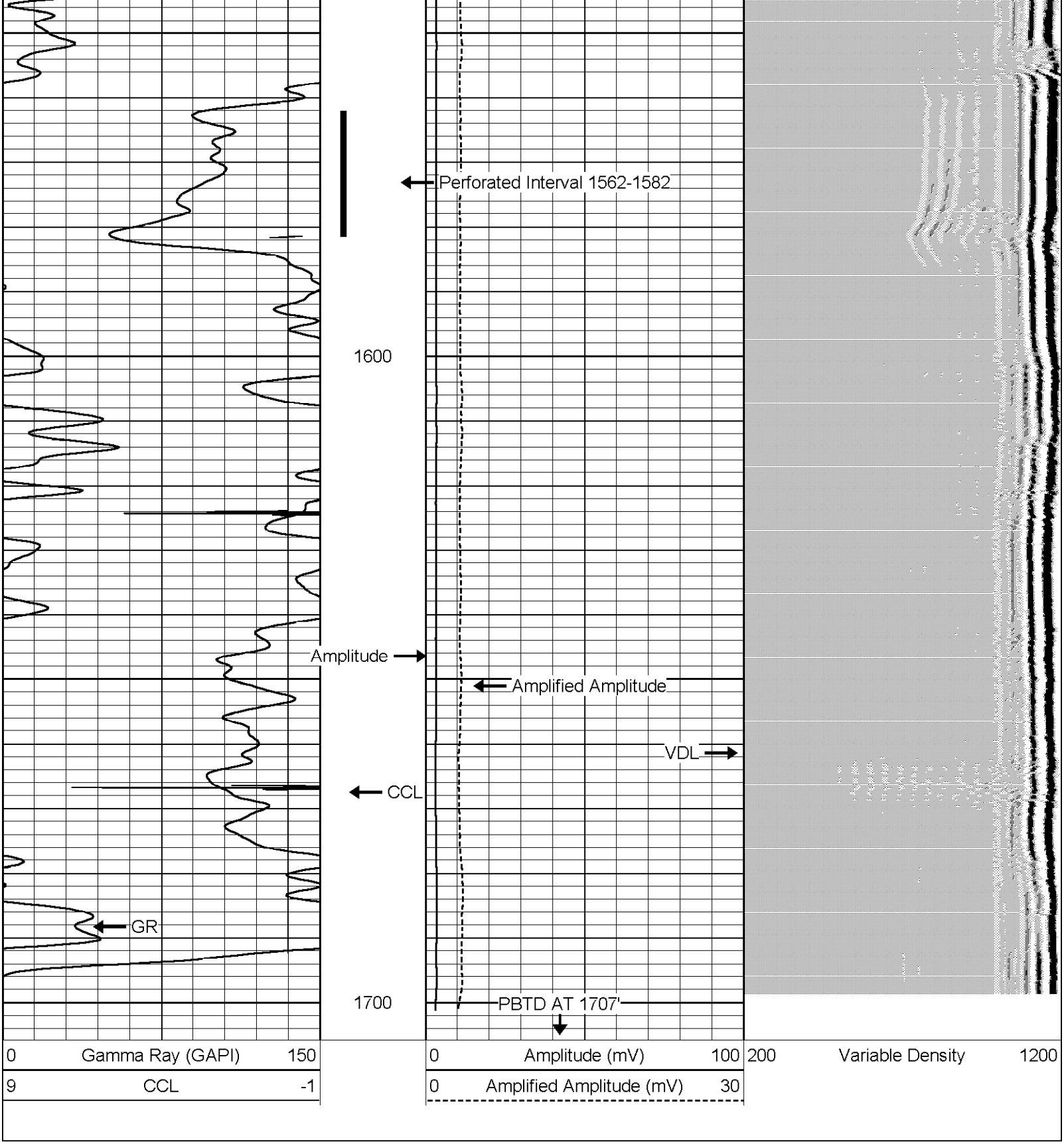

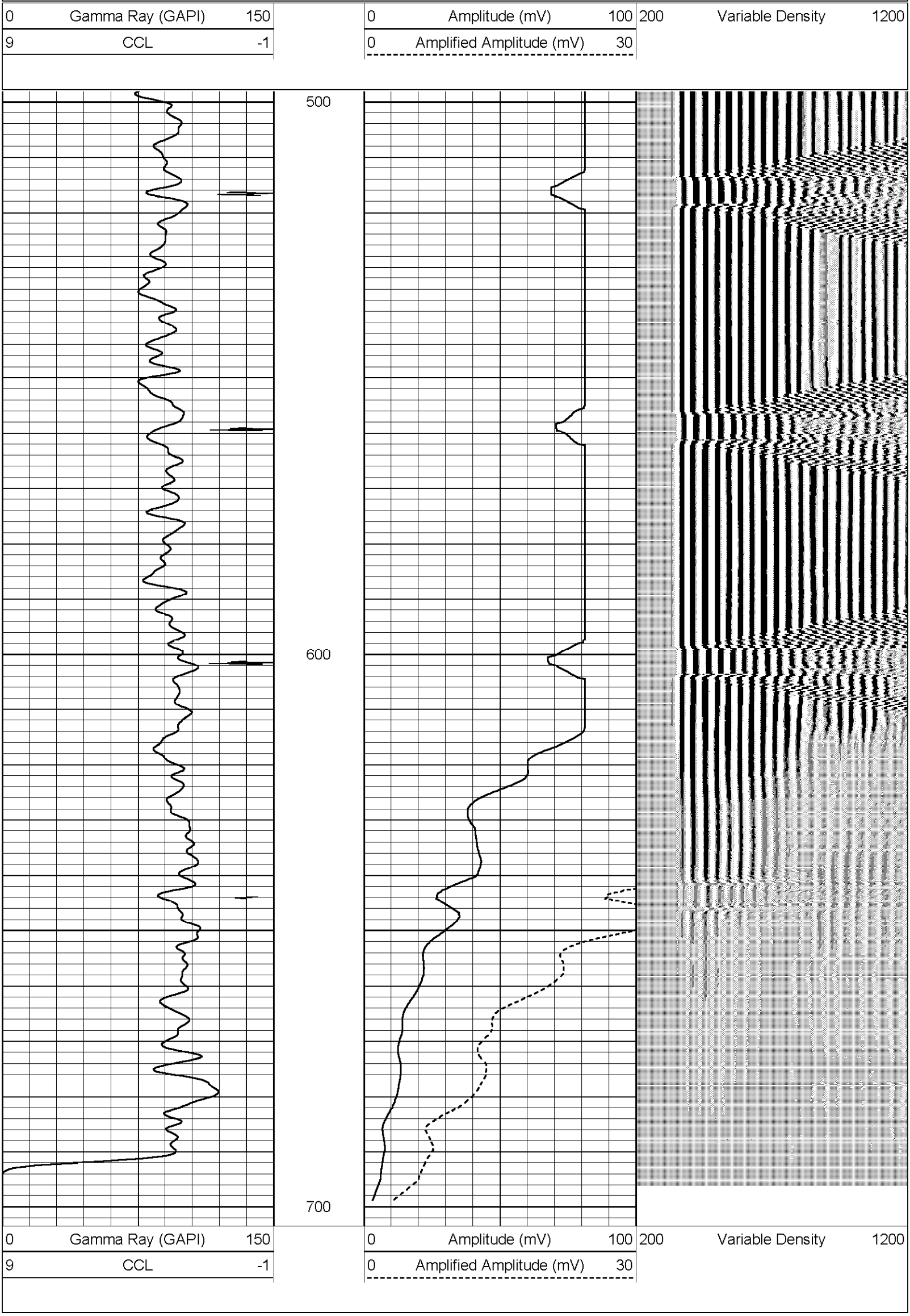Database File:	peters 34-10.db
Dataset Pathname:	pass2
Presentation Format:	cblx
Dataset Creation:	Tue Feb 12 16:08:24 2008 by Log Std Casedhole 07122
Charted by:	Depth in Feet scaled 1:240