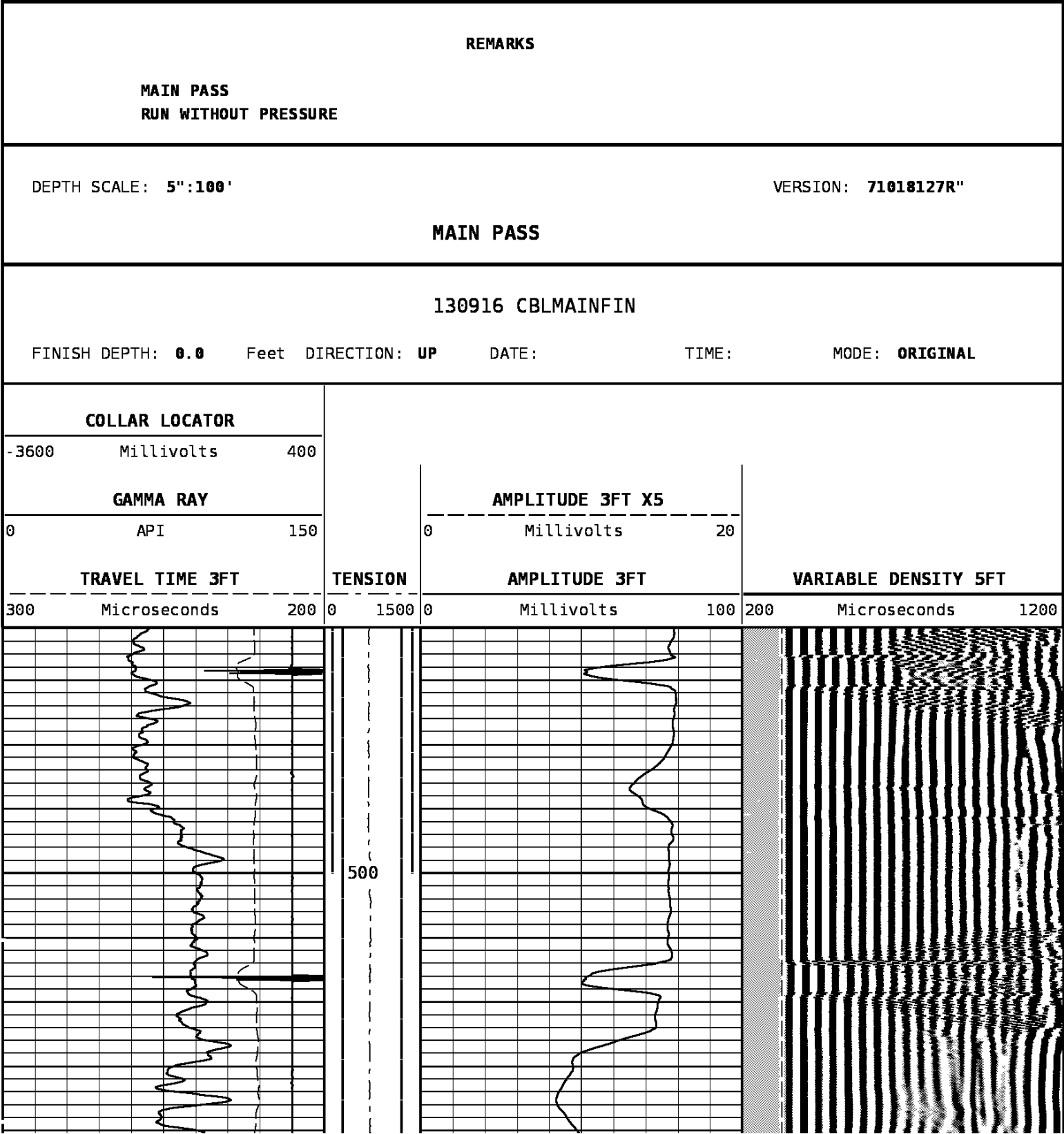
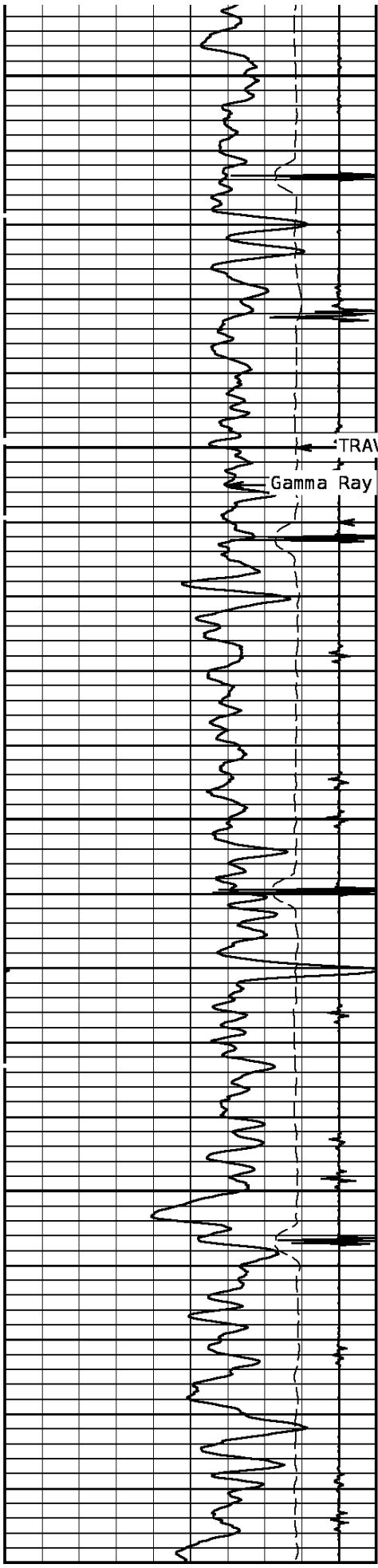


COMPANY WEXPRO COMPANY		COMPANY WEXPRO COMPANY		
WELLACE UNIT #13		WELL ACE UNIT #13		
FIELD POWDER WASH		FIELD POWDER WASH		
CNTY MOFFAT	STATE CO	COUNTY MOFFAT	STATE CO	
PERM. DATUM GROUND LEVEL LOG MEASURED FROM 14 FT. ABOVE DRILLING MEASURED FROM KELLY BUSHING		ELEV. 6530.00 PERMANENT DATUM ELEV.: K.B. 6544.00 D.F. N/A G.L. 6530.00		
DATE	01/25/08			
RUN NO.	TWO			
DEPTH DRILLER	8649.0			
DEPTH LOGGER	8638.0			
BTM. LOG INTERVAL	8632.0			
TOP LOG INTERVAL	500.0			
OPEN HOLE SIZE	7.625			
TYPE FLUID	Gel Chemical			
DENS. VISC.	8.3			
MAX. REC. TEMP. °F	202			
EST. CEMENT TOP	SEE LOG			
TIME WELL READY	ON ARRIVAL			
TIME LOGGER ON BTM.	1830			
EQUIP. NO.	14112			
LOCATION	ROCK SPRINGS			
RECORDED BY	R. GRANT			
WITNESSED BY				
BOREHOLE RECORD		TUBING RECORD		
RUN NO.	BIT FROM TO	SIZE	WGT. FROM TO	
CASING RECORD	SIZE	WT/FT	GRADE TYPE JOINT TOP BOTTOM	
SURFACE STRING	9.625	36#	J-55	SURF 500
PROT. STRING	4.5	11.6		SURF 8638
PROD. STRING				
LINER				

All interpretations of log data are opinions based on inferences from electrical or other measurements. We do not guarantee the accuracy or correctness of any interpretation or recommendation and we shall not be liable or responsible for any loss, cost, damages or expenses incurred or sustained by anyone resulting from any interpretation or recommendation made by any of our employees or agents.

[illegible]



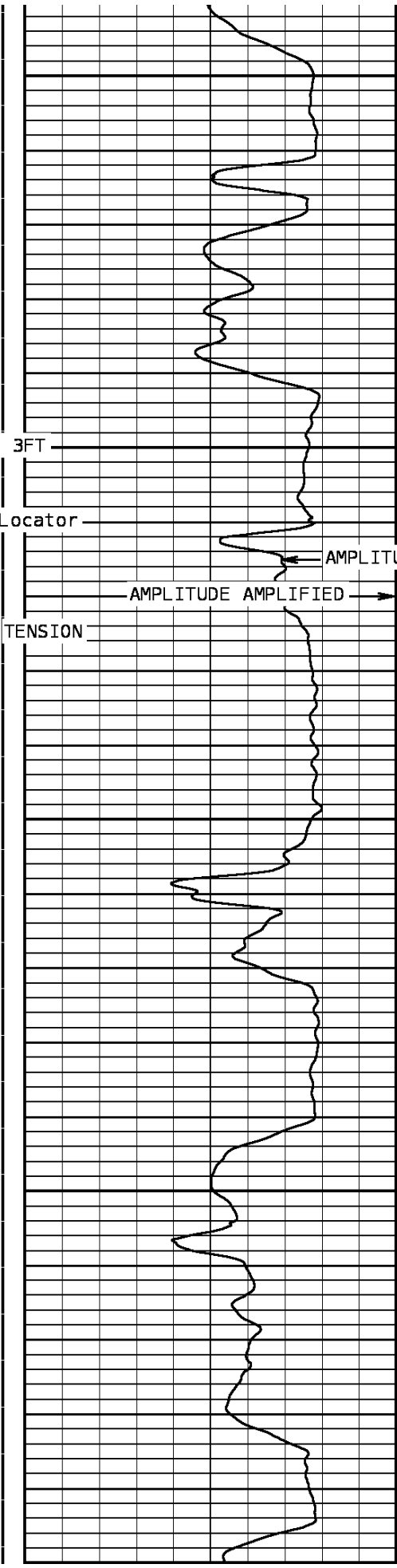


Gamma Ray

TRAVEL 600 ME 3FT

Collar Locator

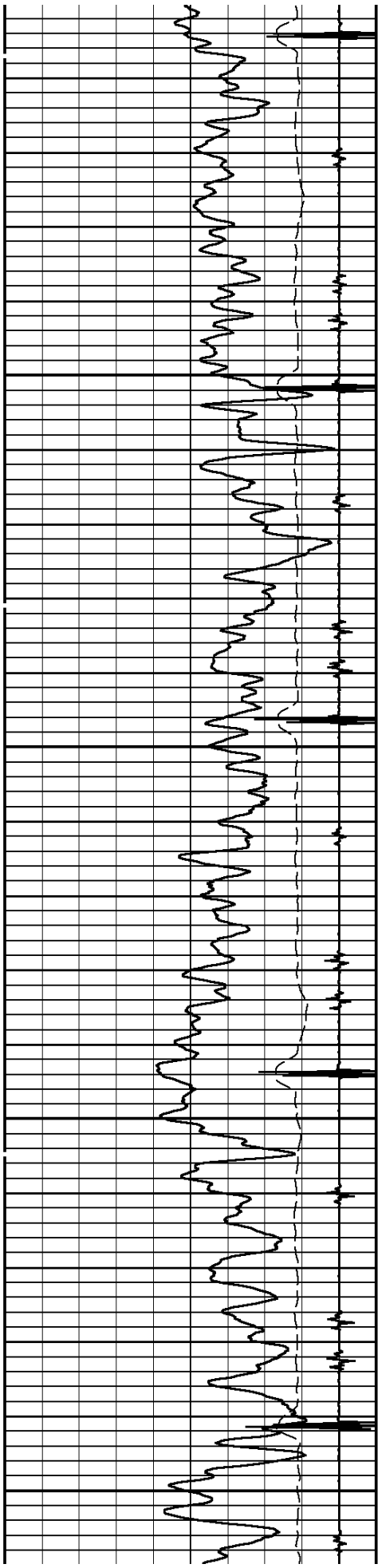
700



AMPLITUDE 3FT


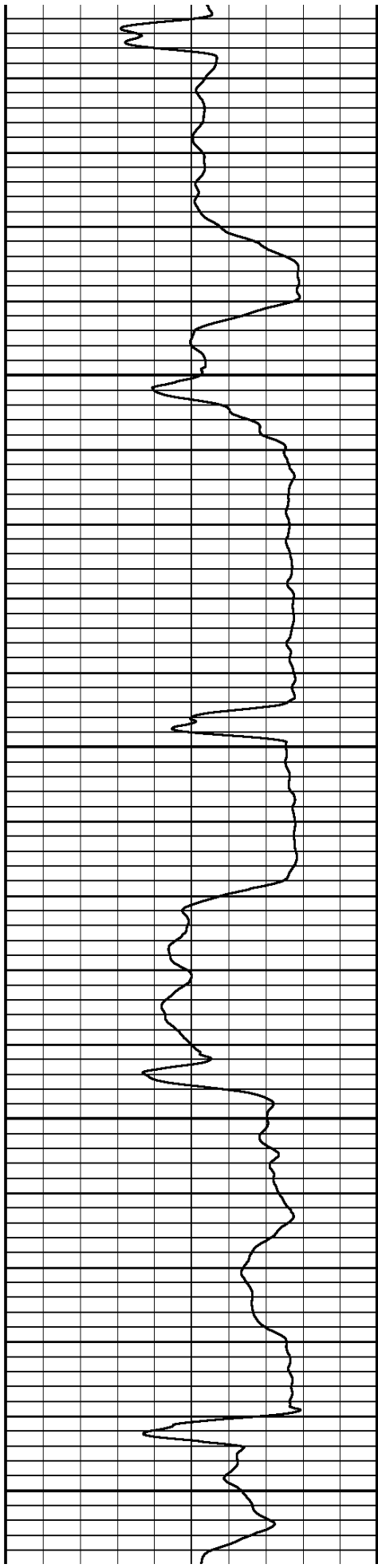
AMPLITUDE AMPLIFIED

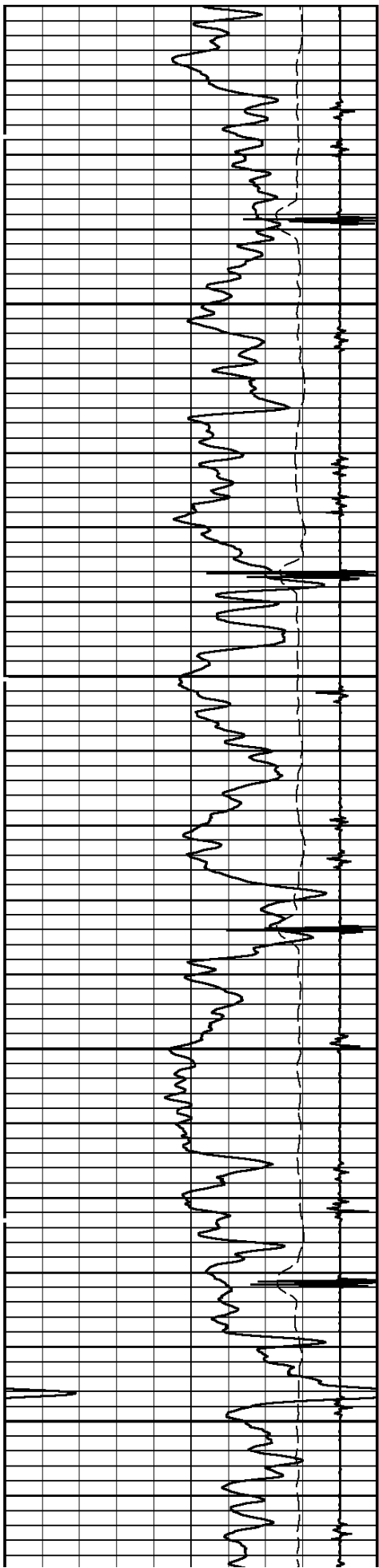
TENSION



800


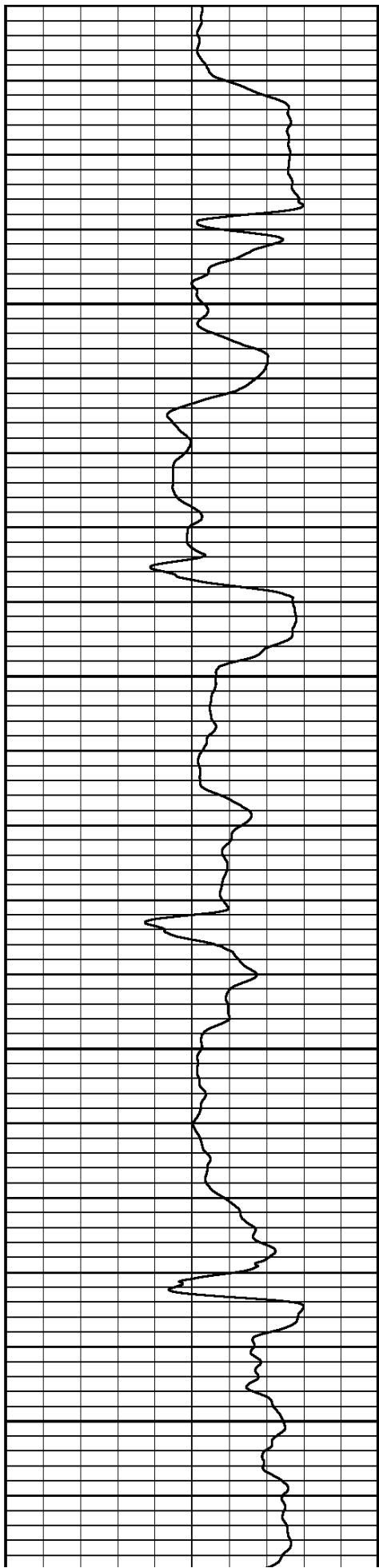
900

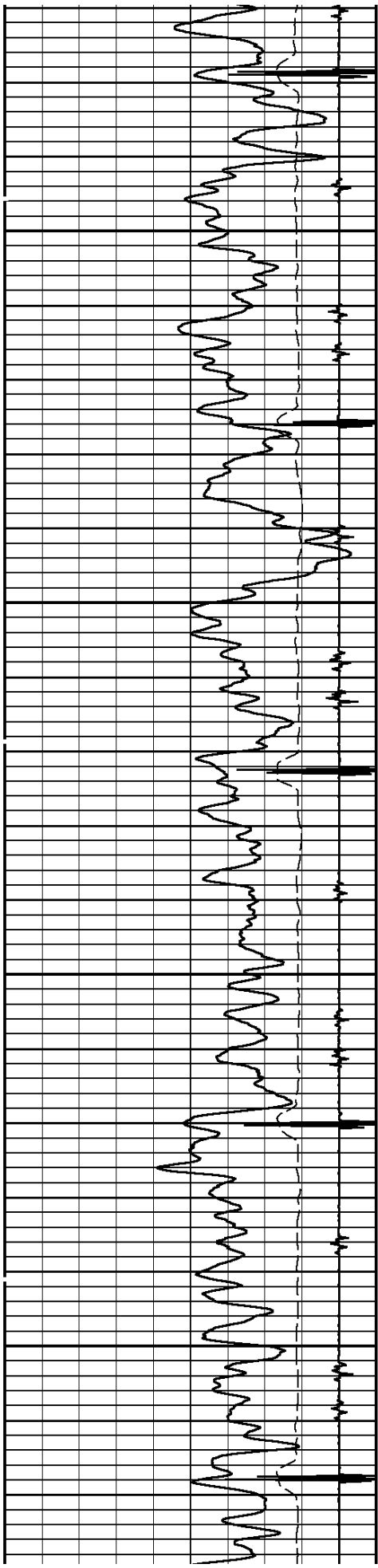




1000


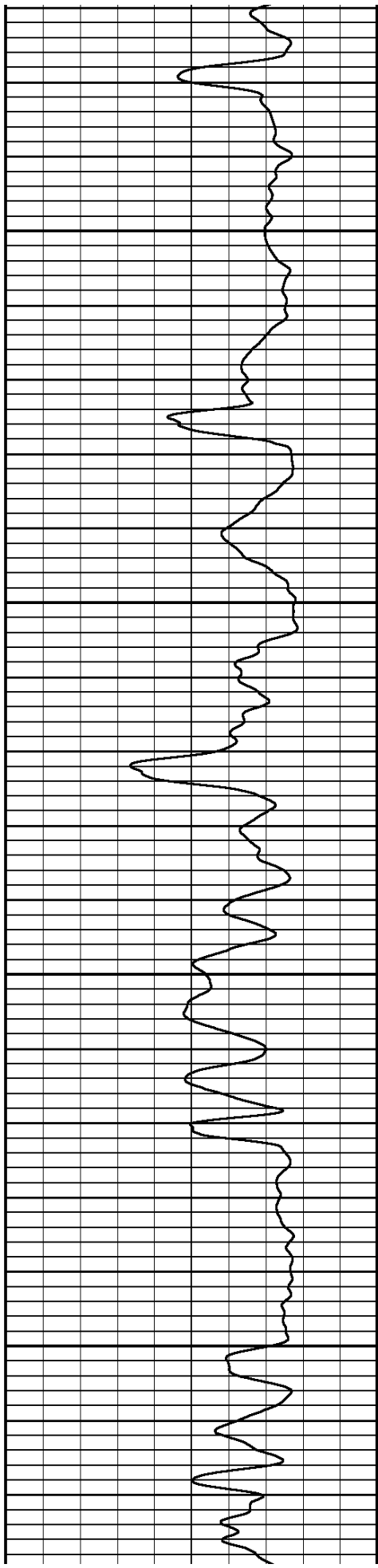
1100

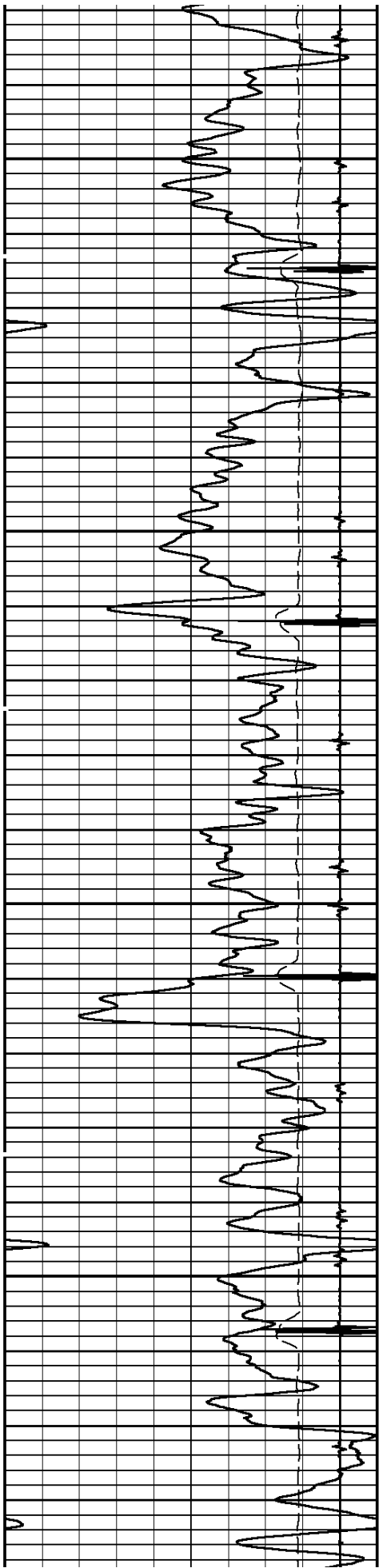




1200


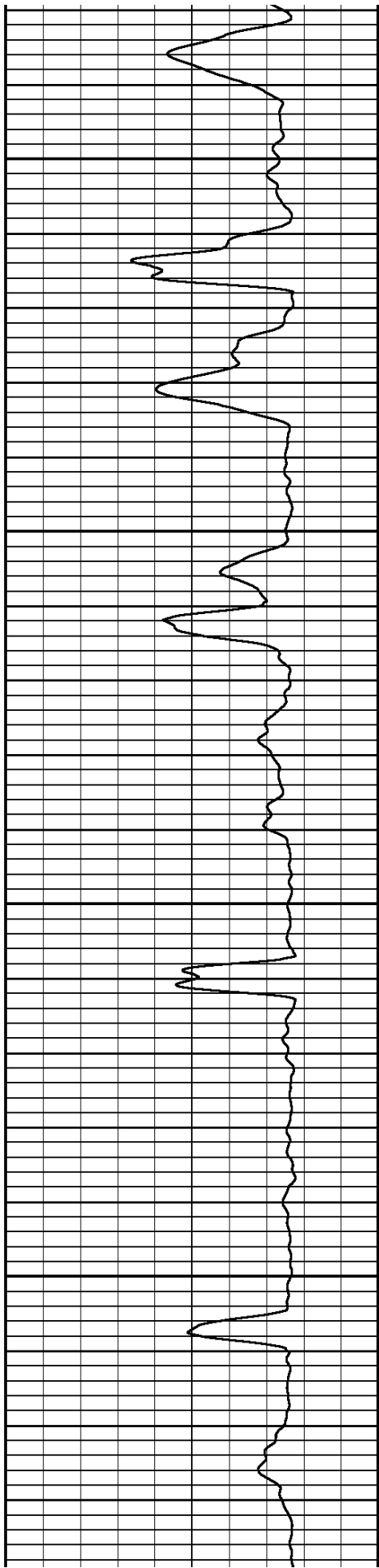
1300

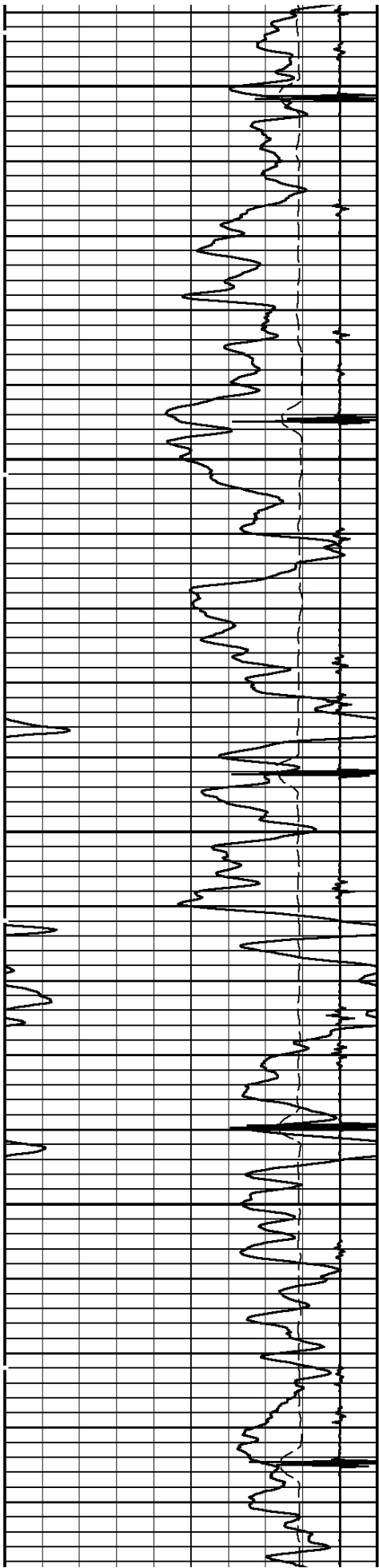




1400


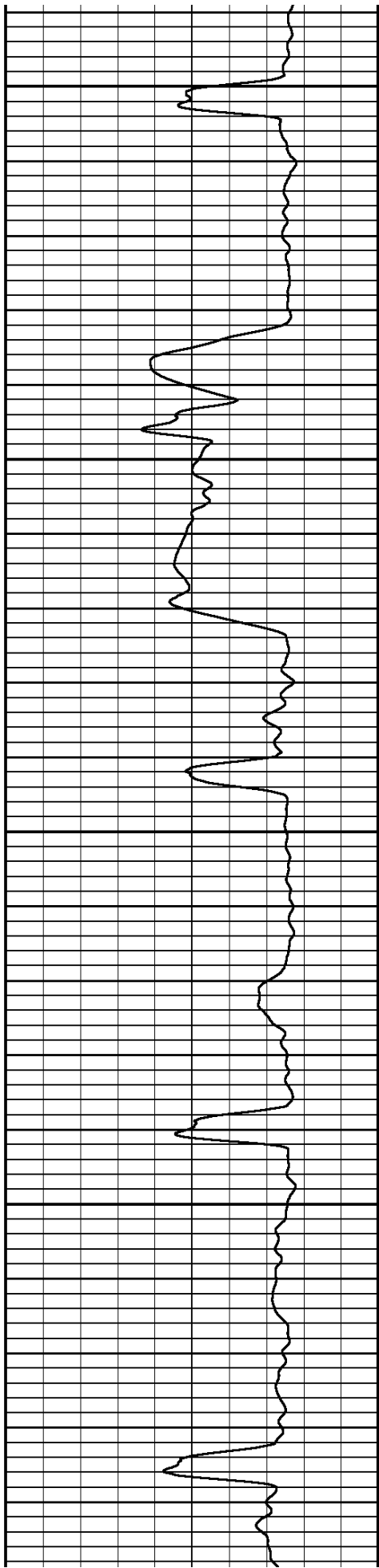
1500

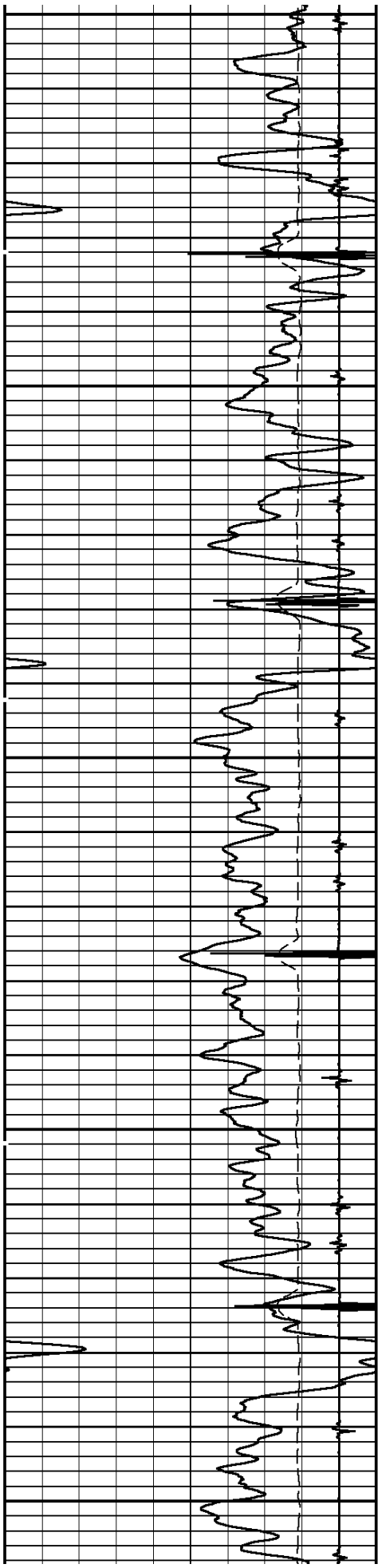




1600

1700


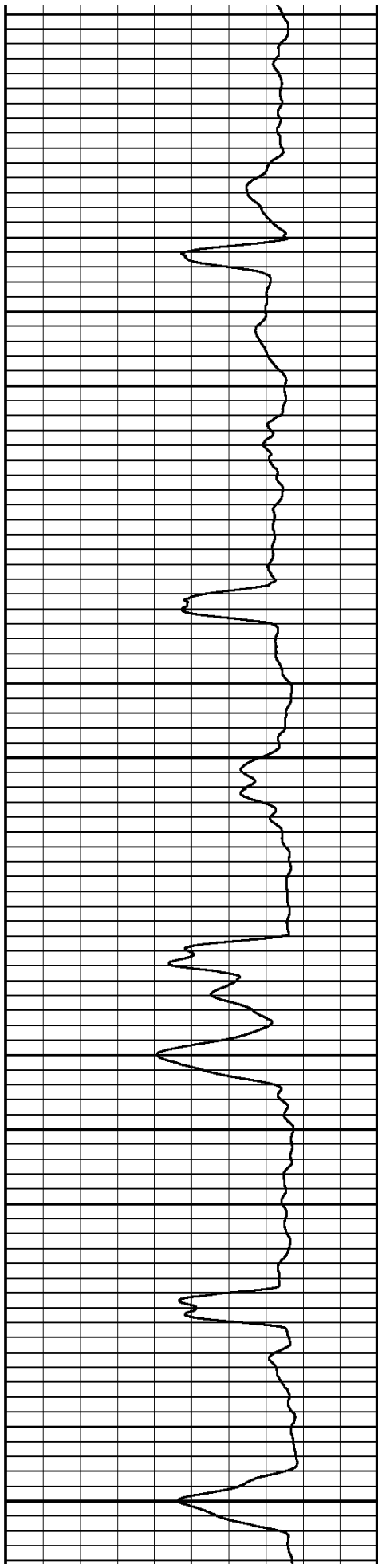


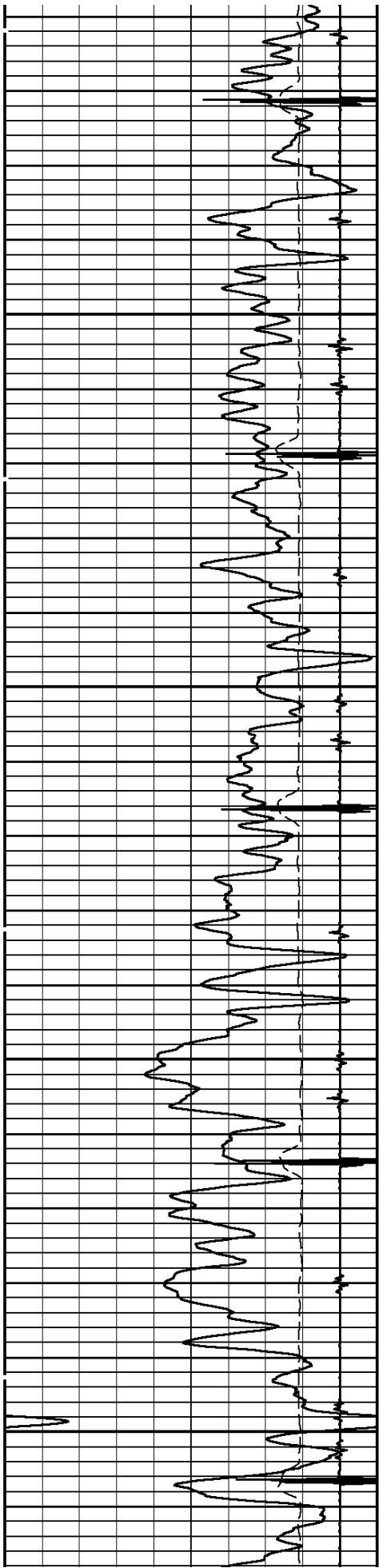


1800

1900


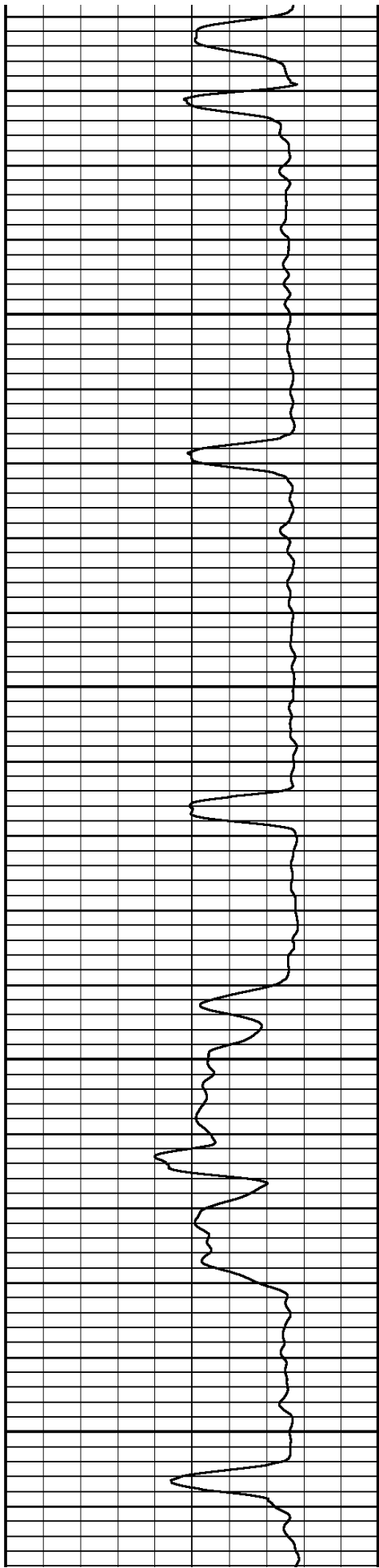
2000

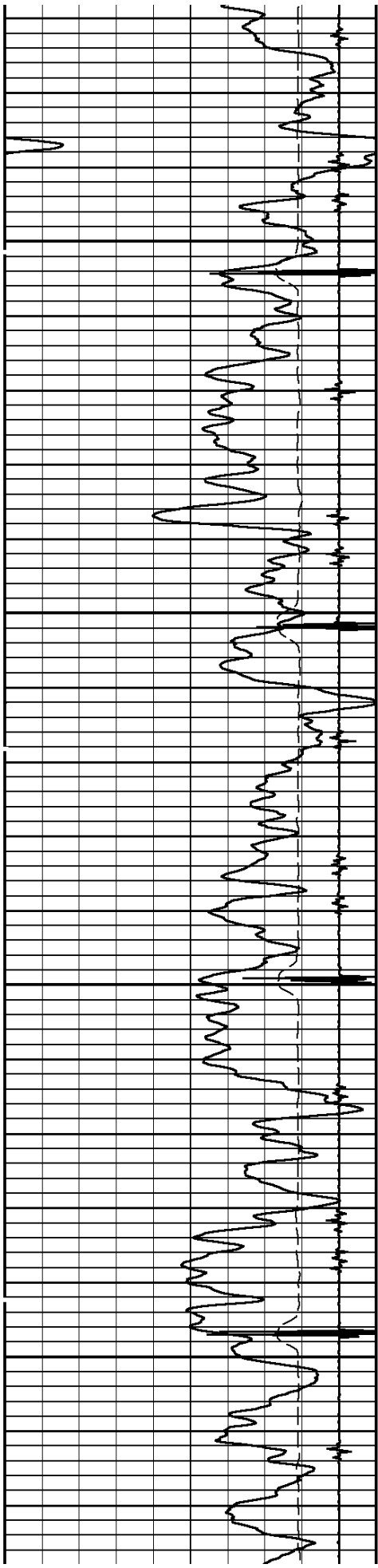




2100


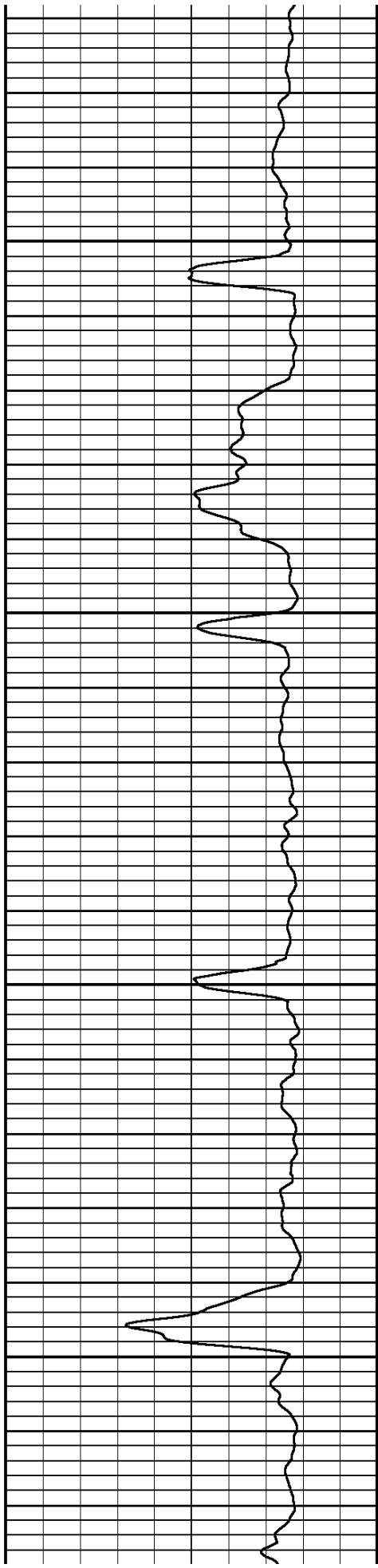
2200

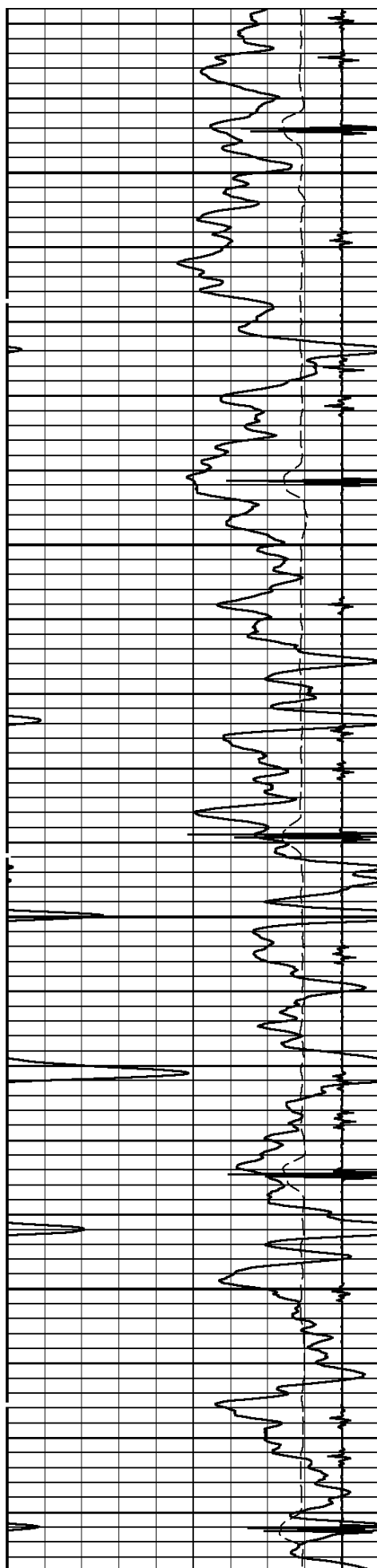




2300


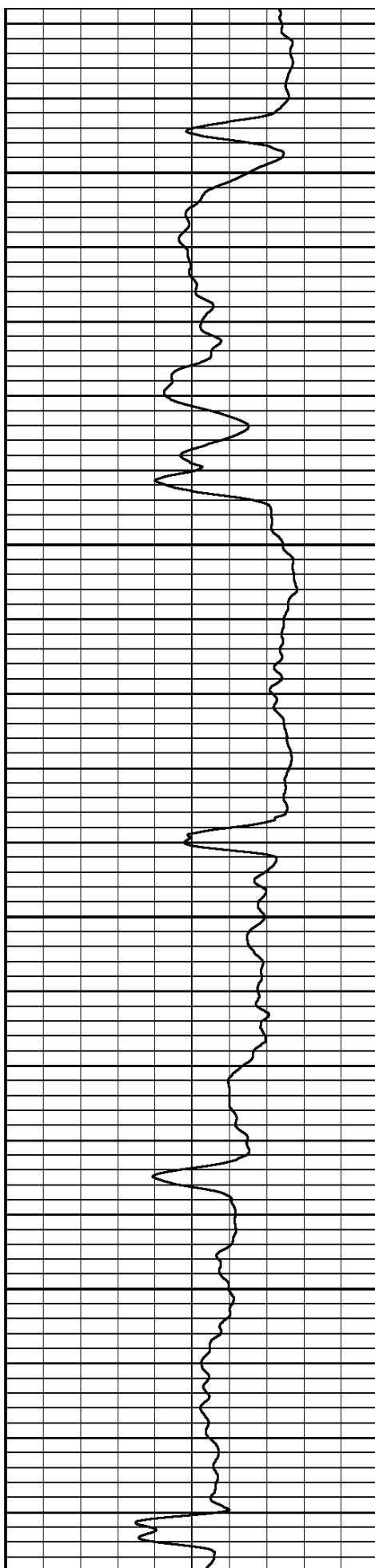
2400

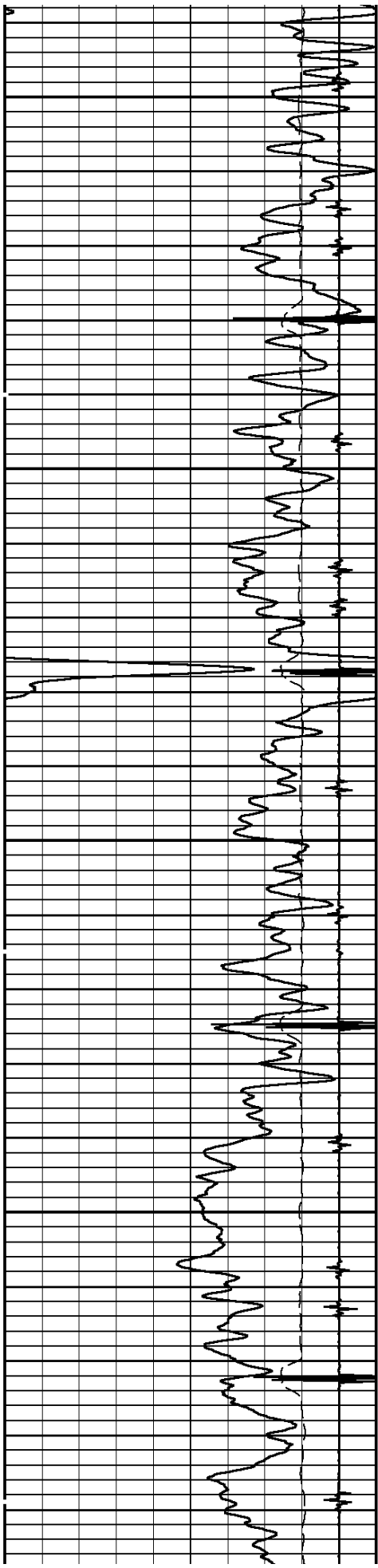




2500

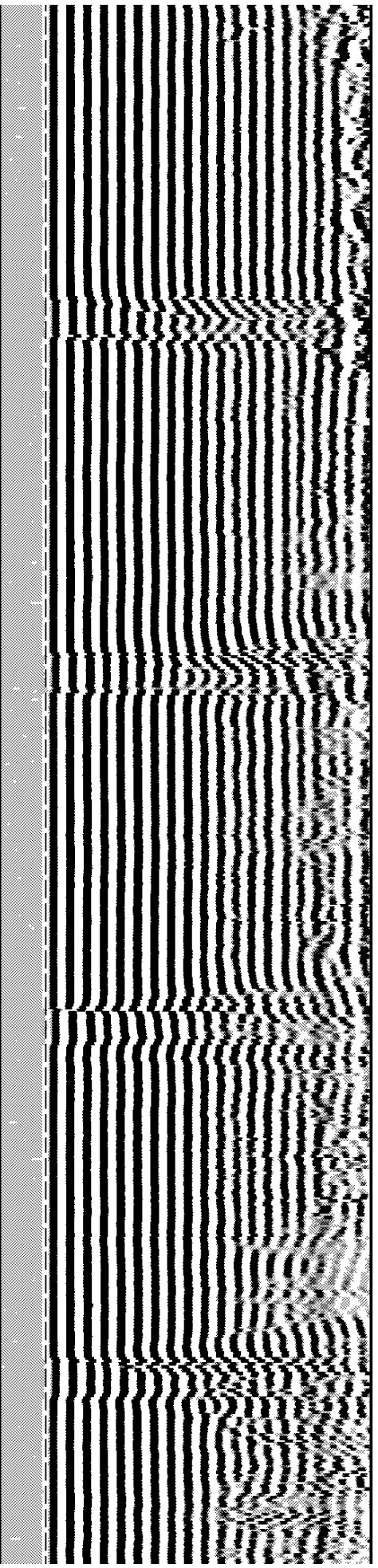
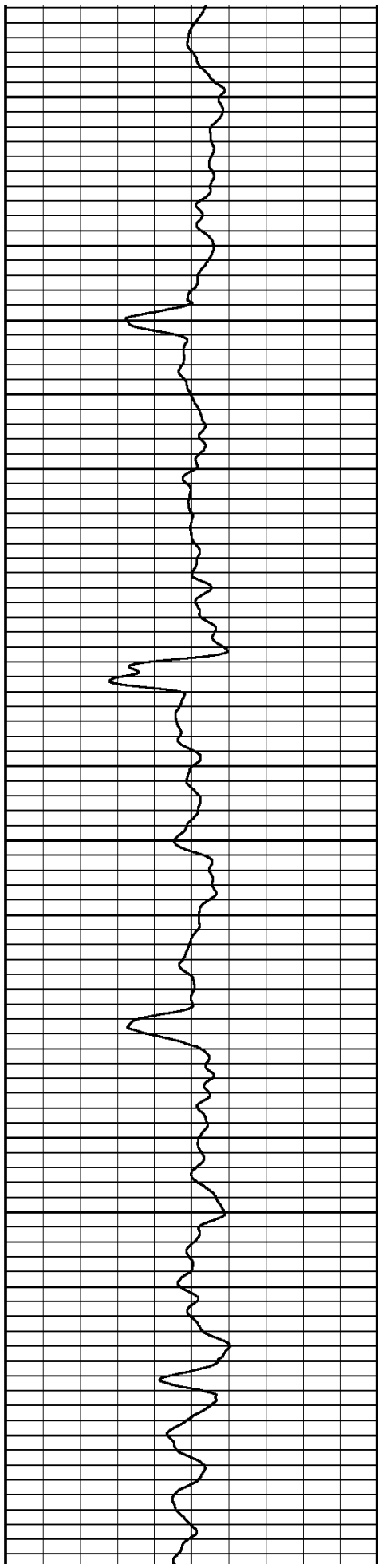
2600

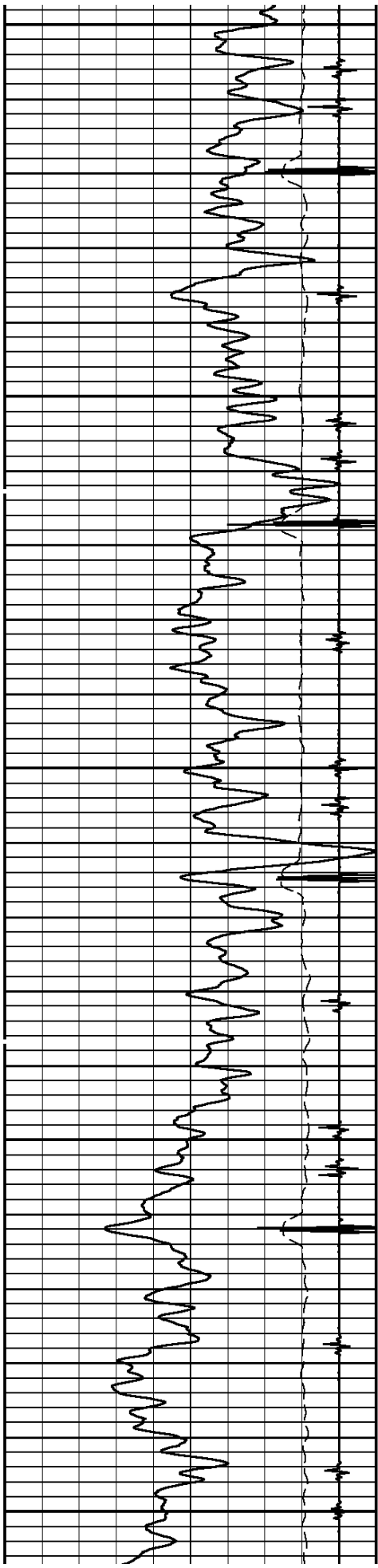




2700


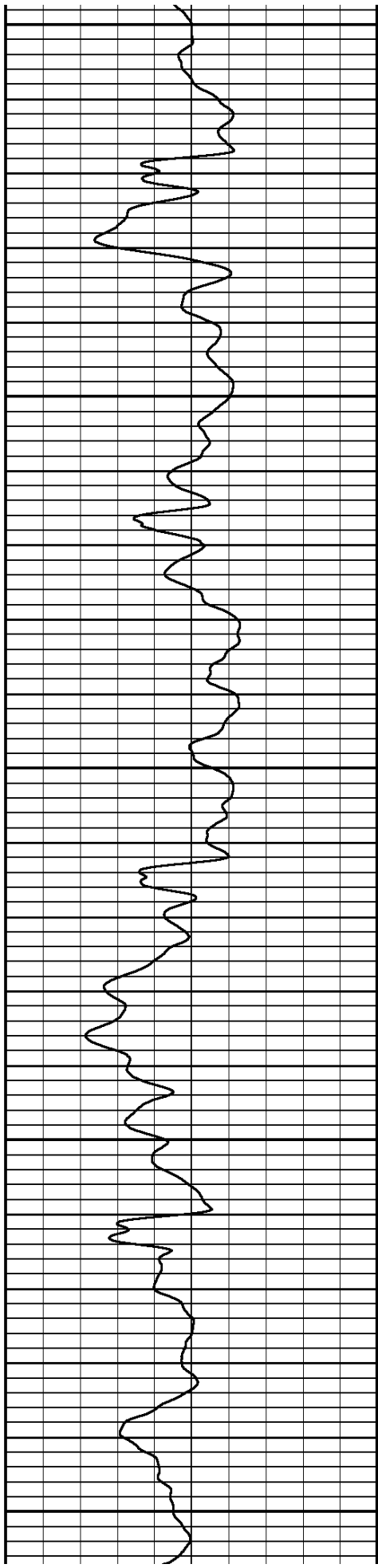
2800

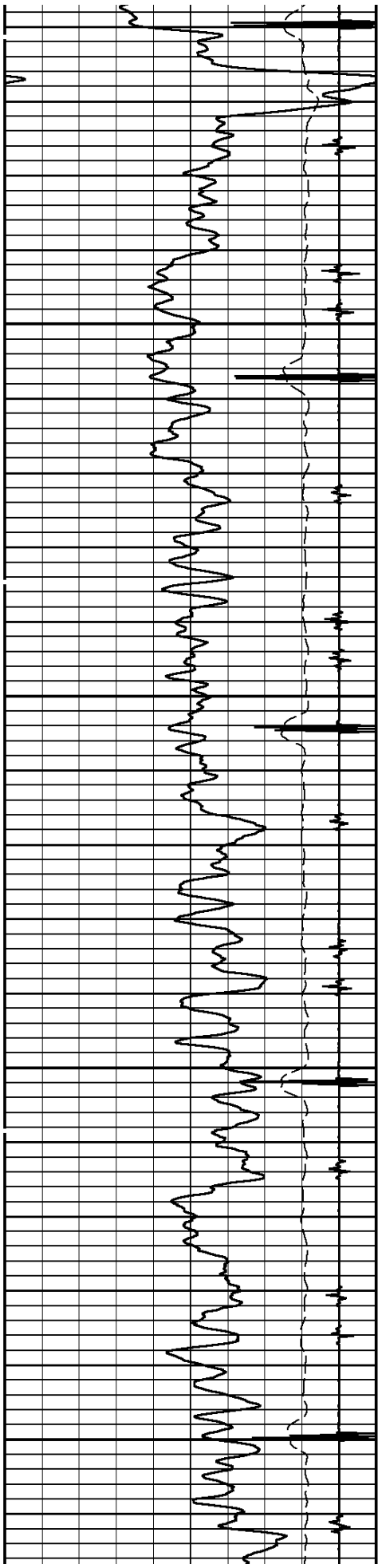




2900

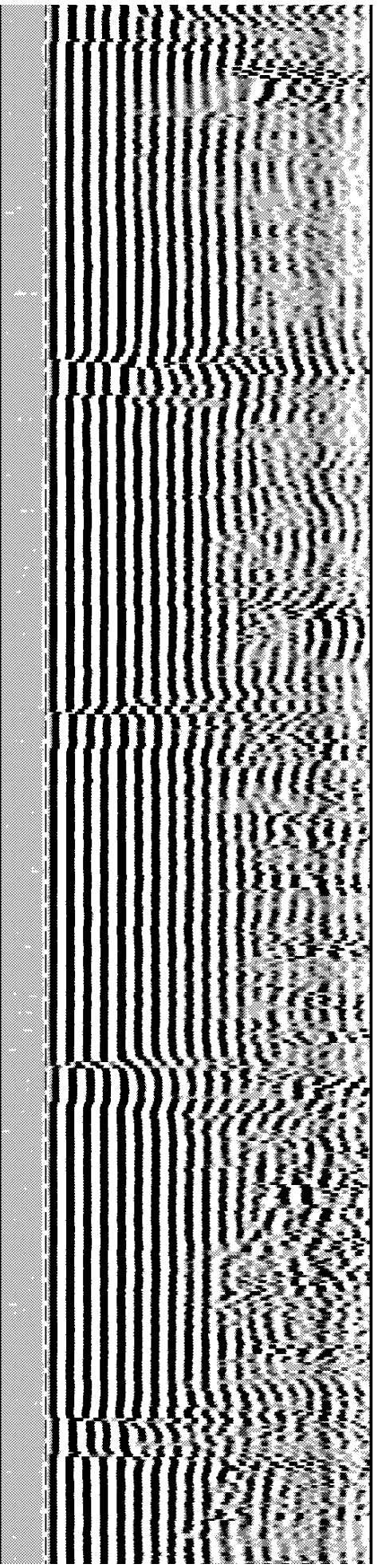
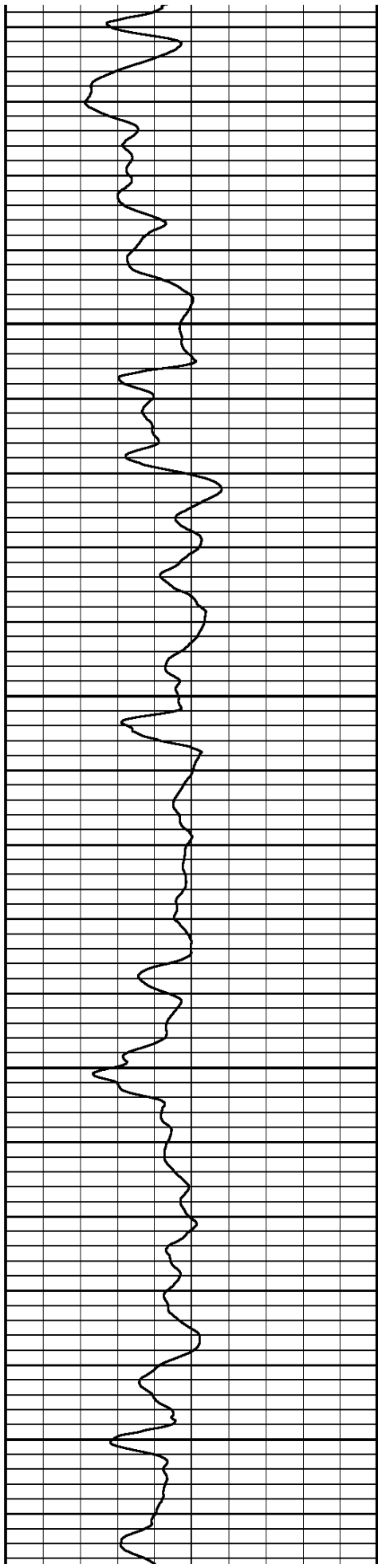
3000

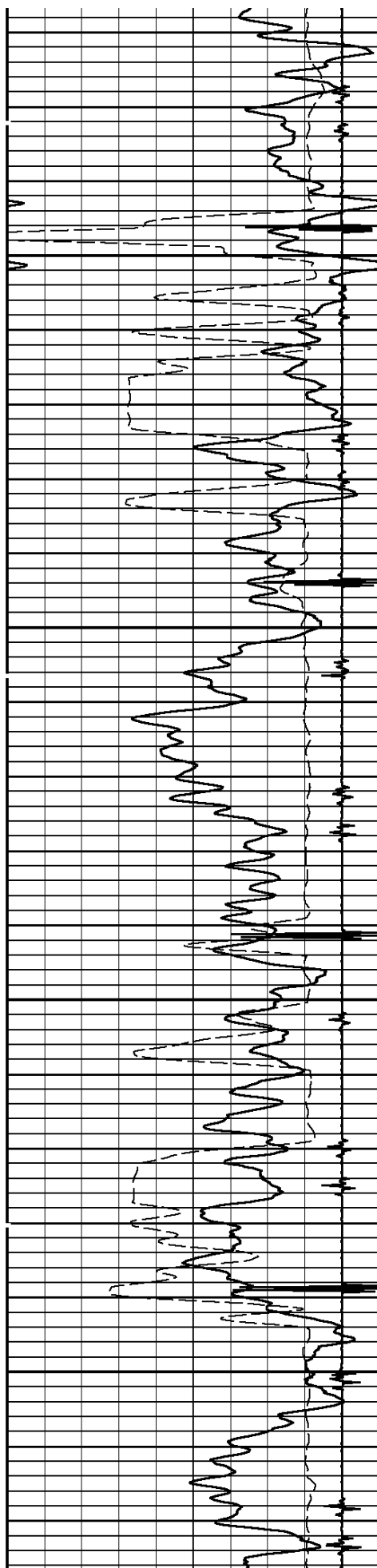




3100


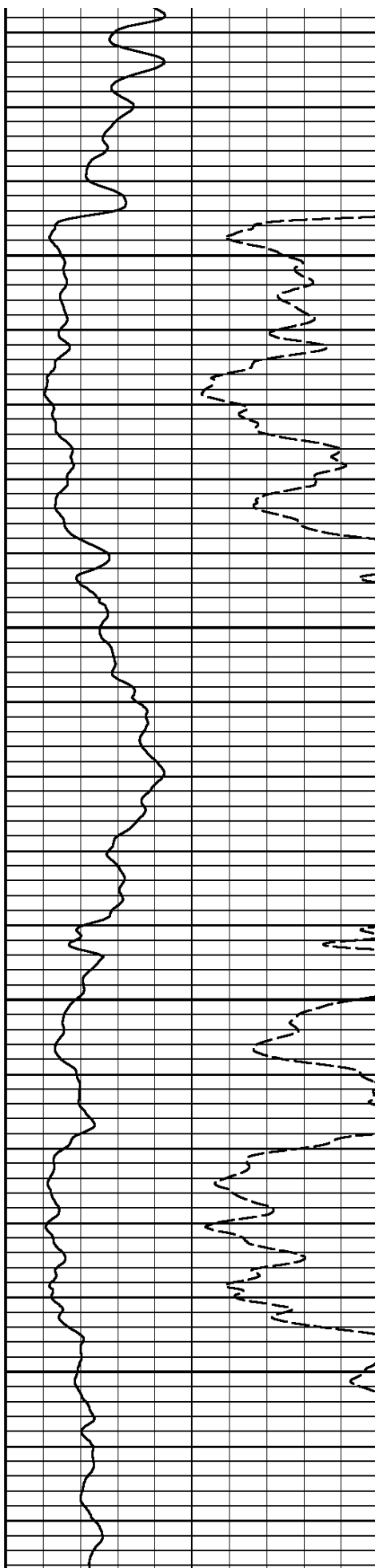
3200

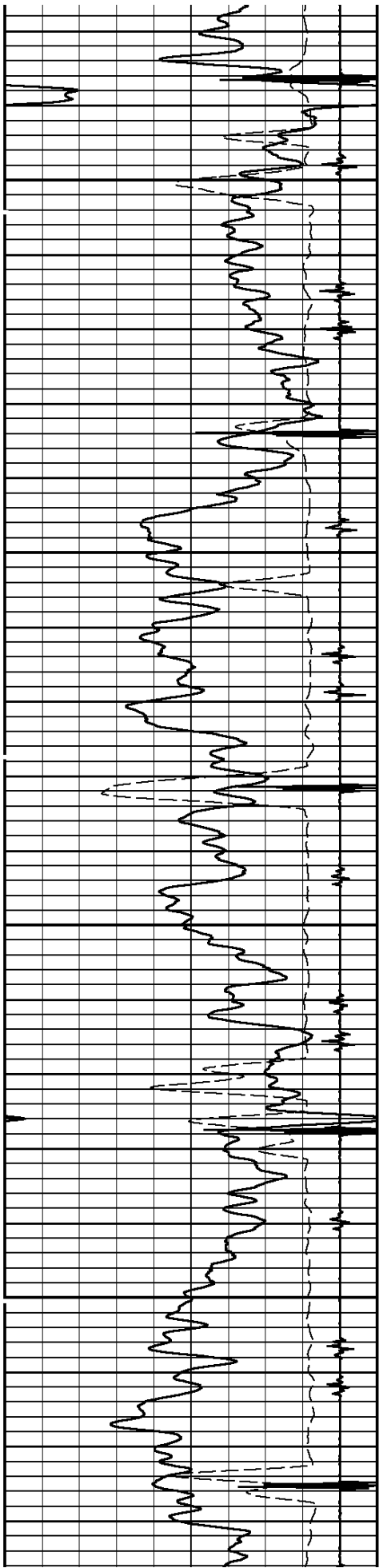




3300

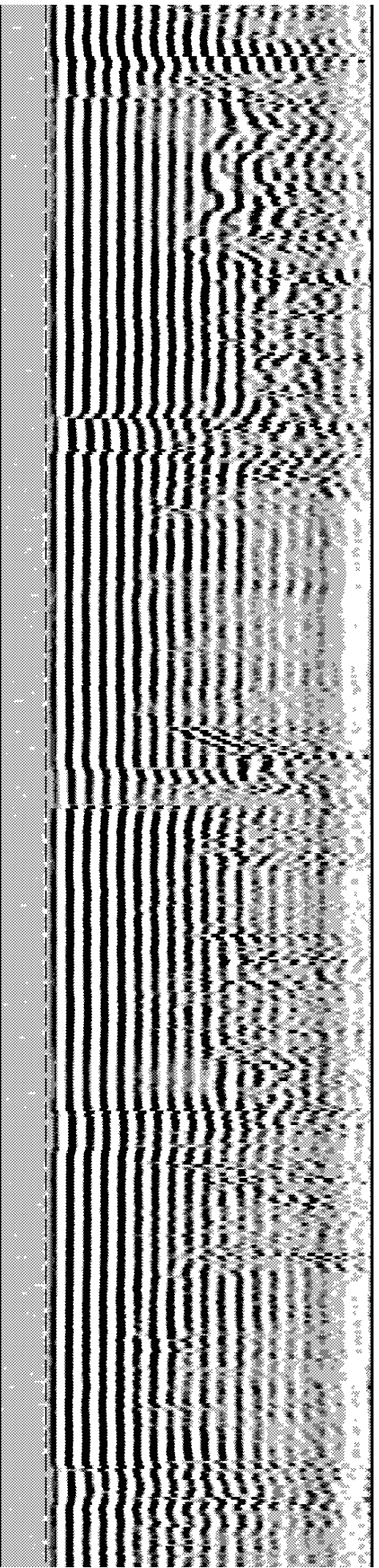
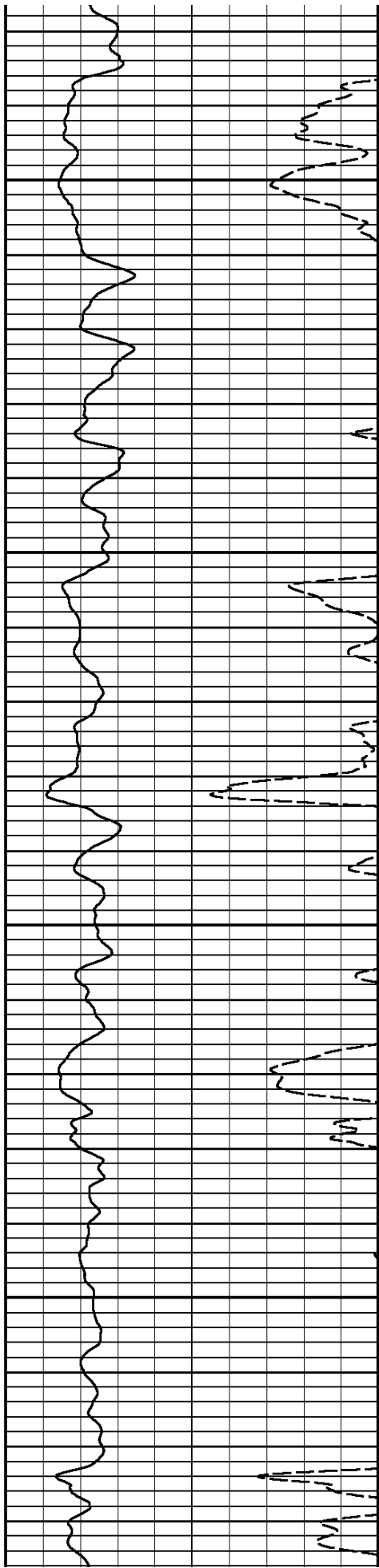
3400

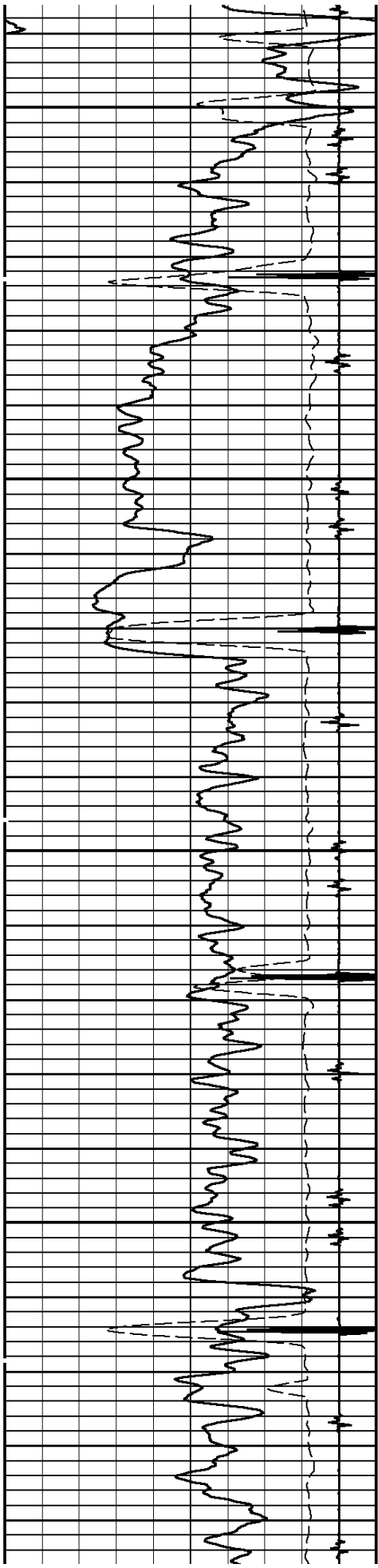




3500


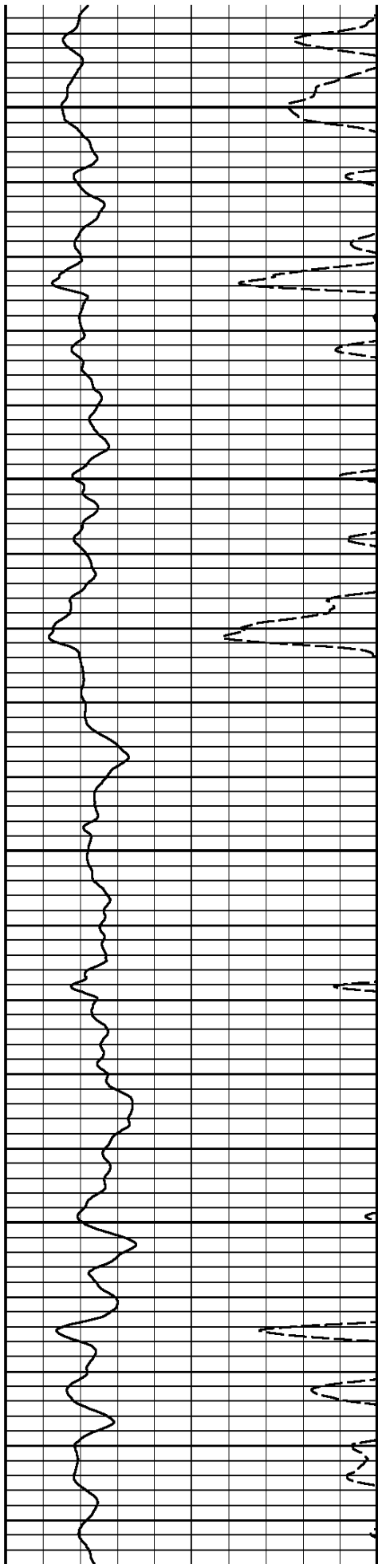
3600

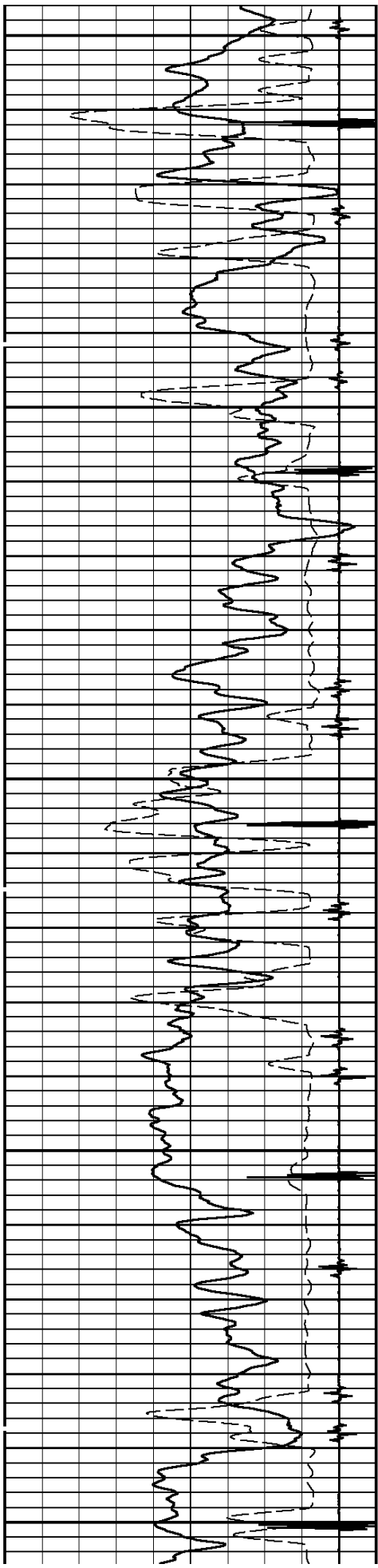




3700

3800


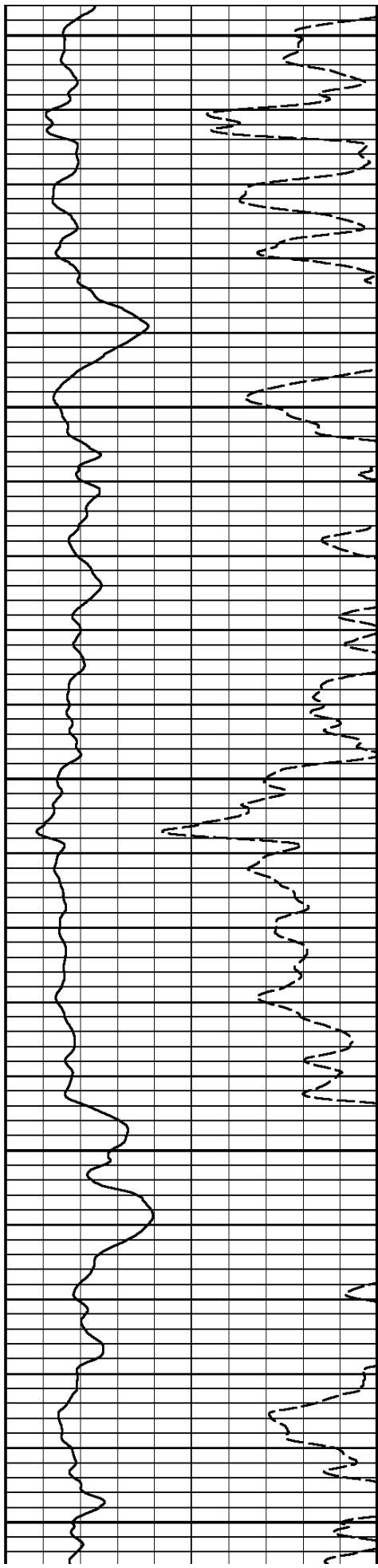


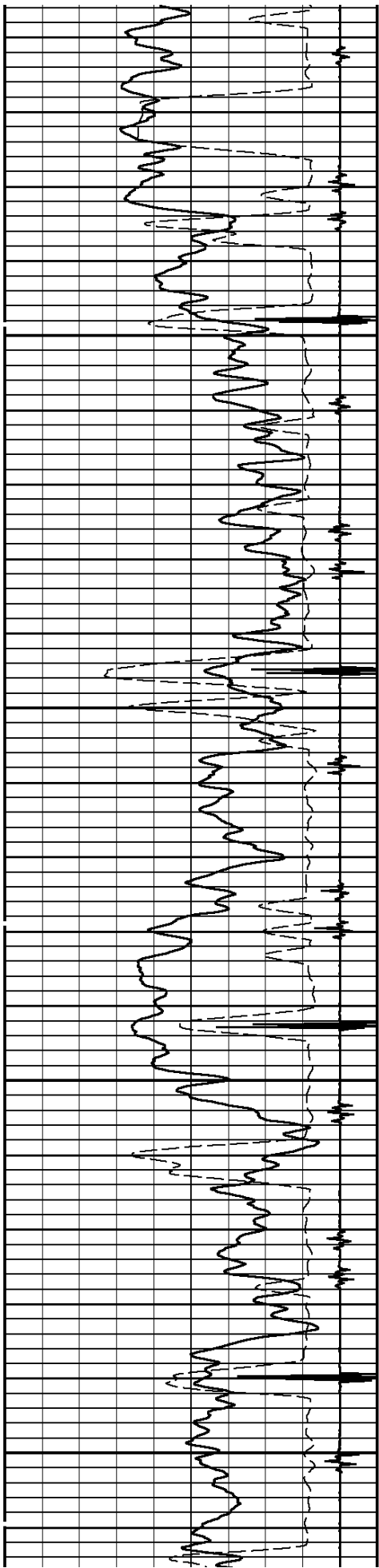


3900

4000

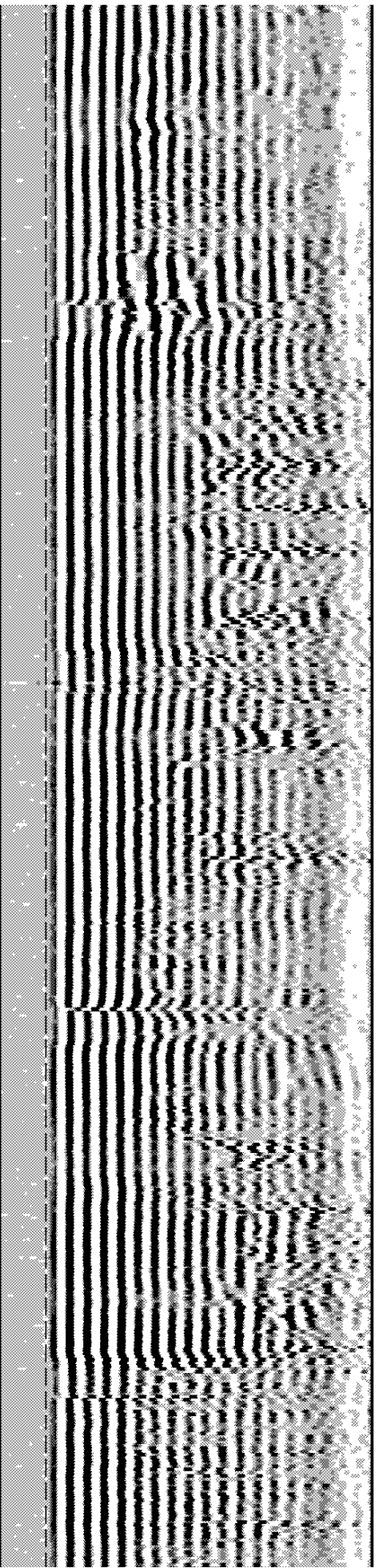
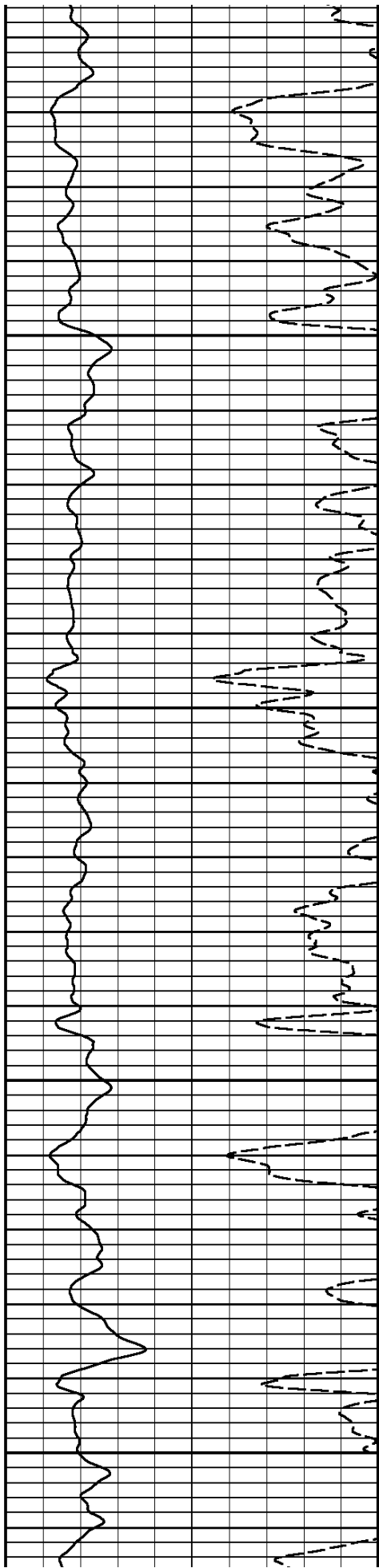
4100

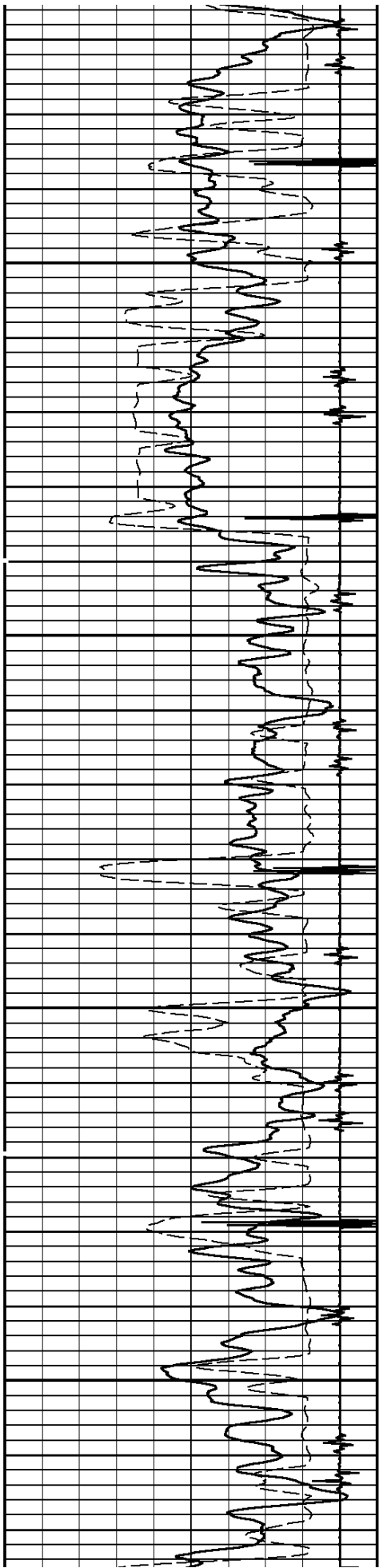




4200

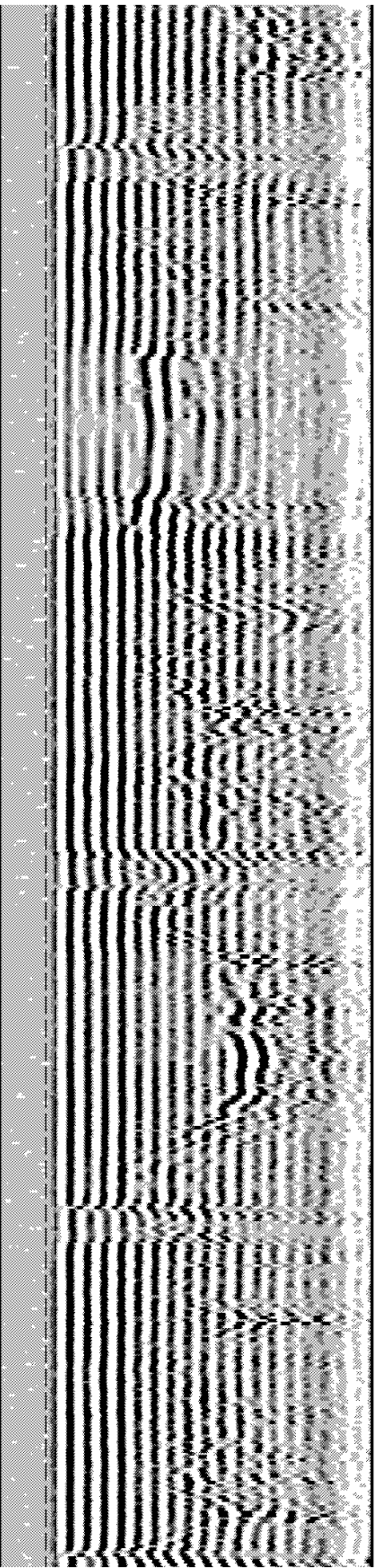
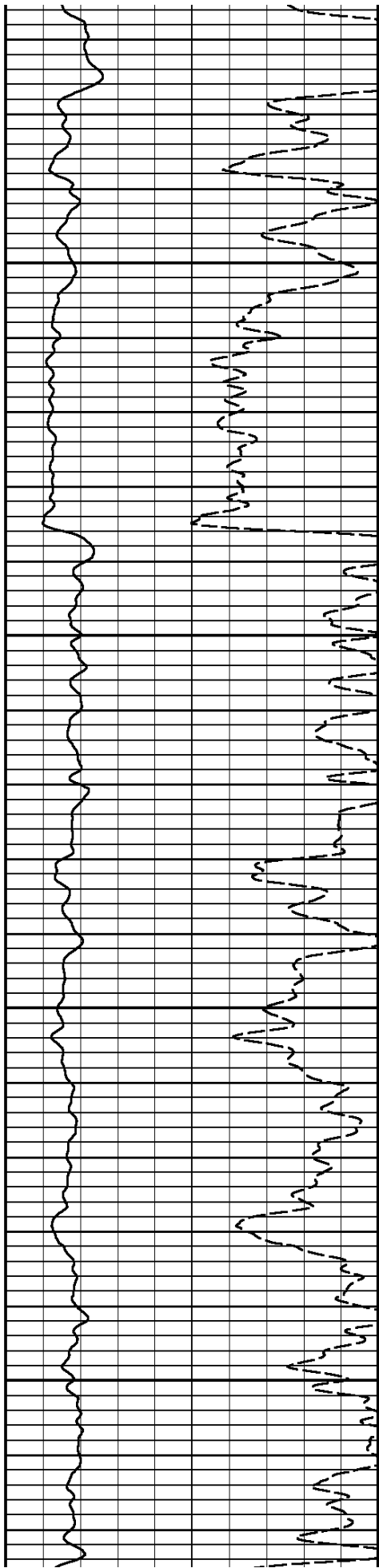
4300

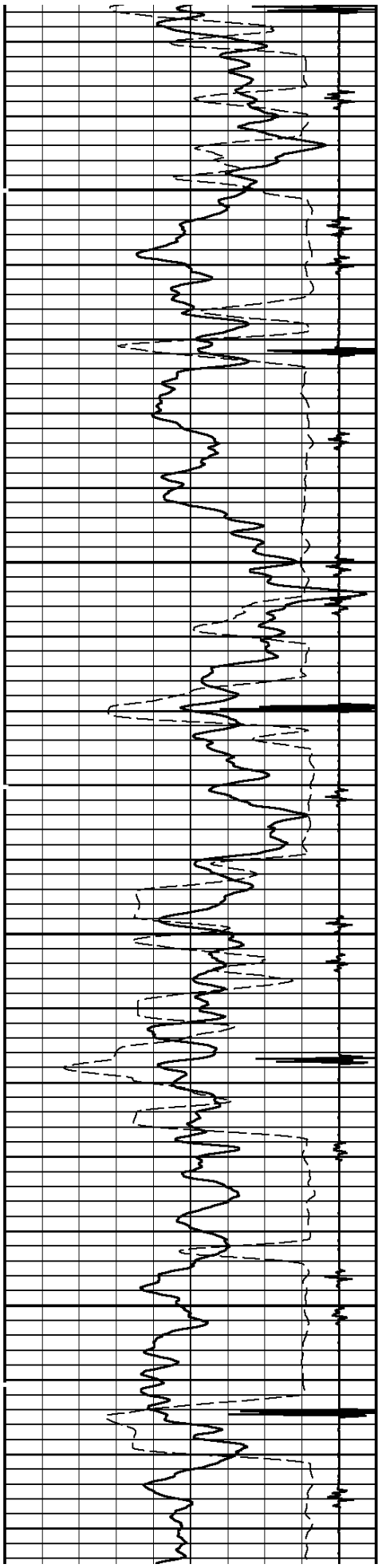




4400


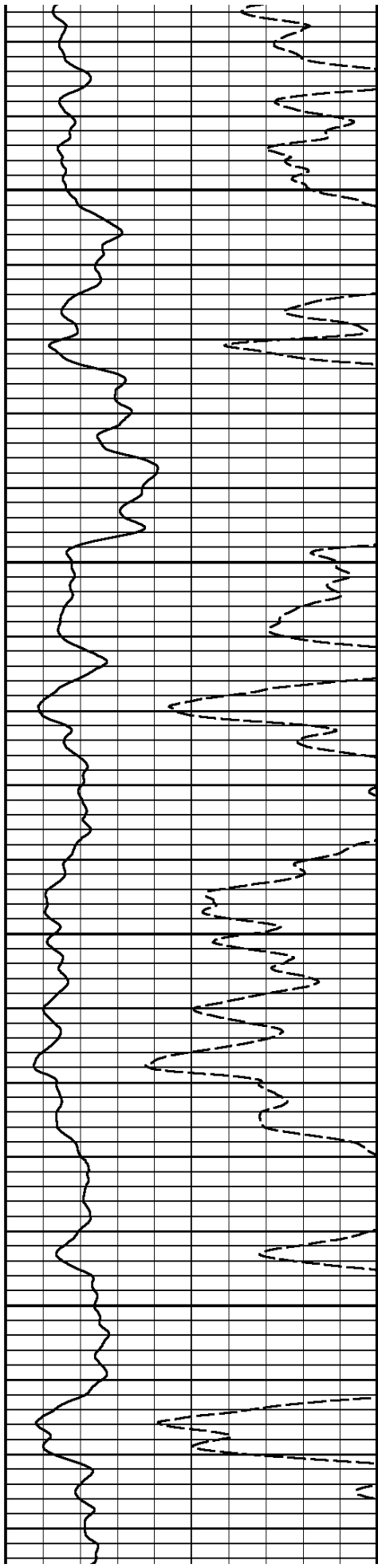
4500

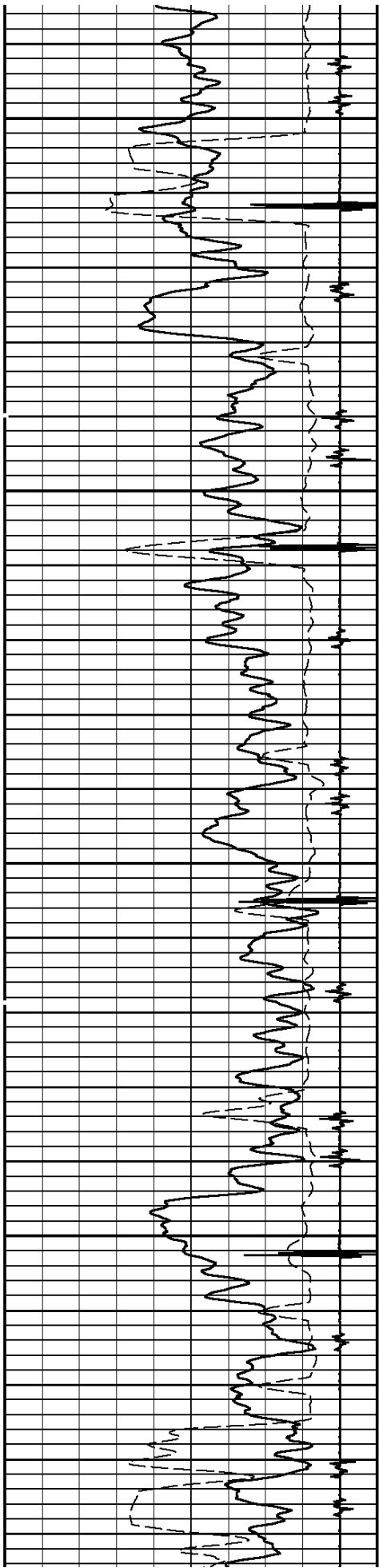




4600


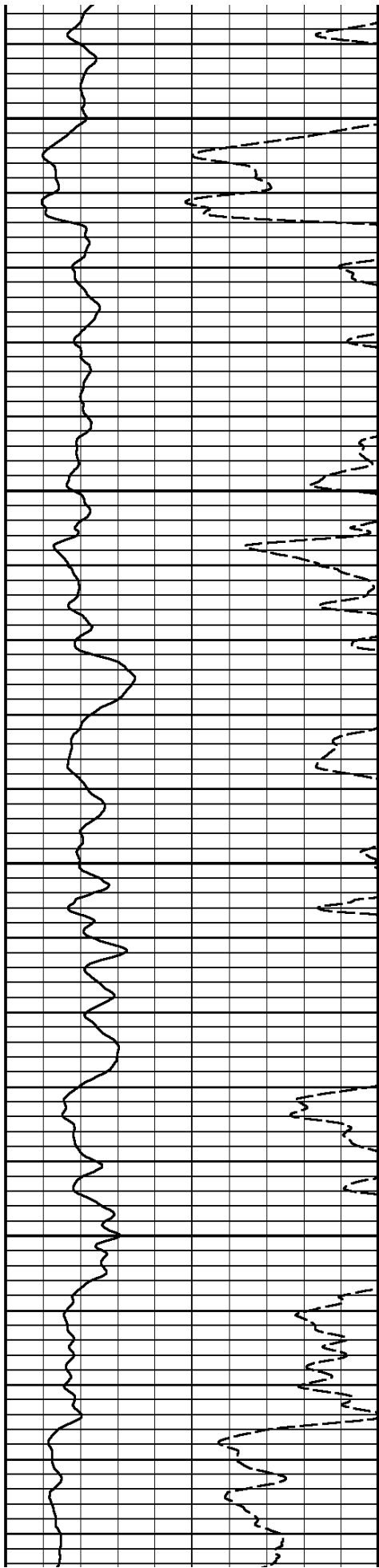
4700

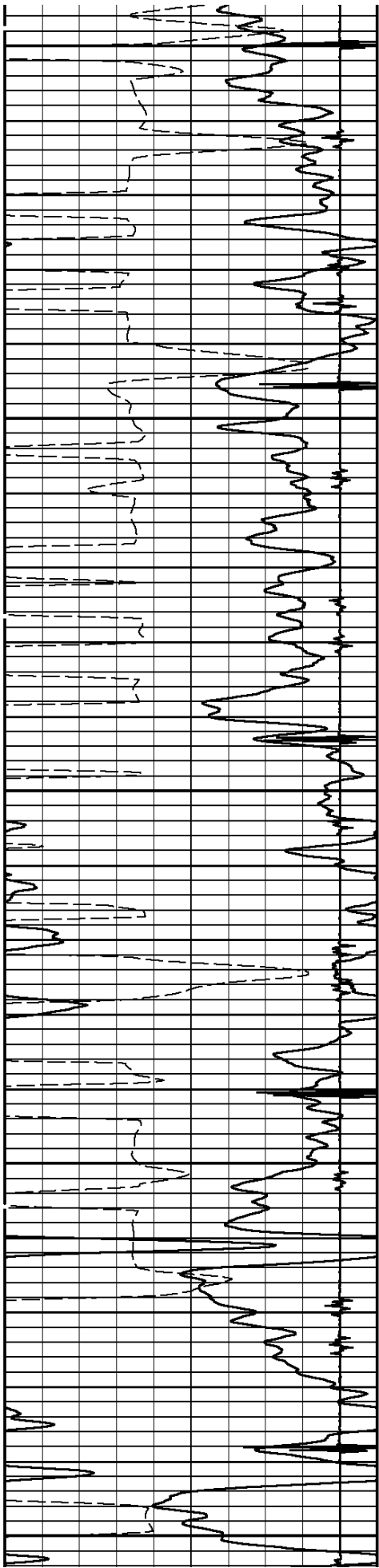




4800


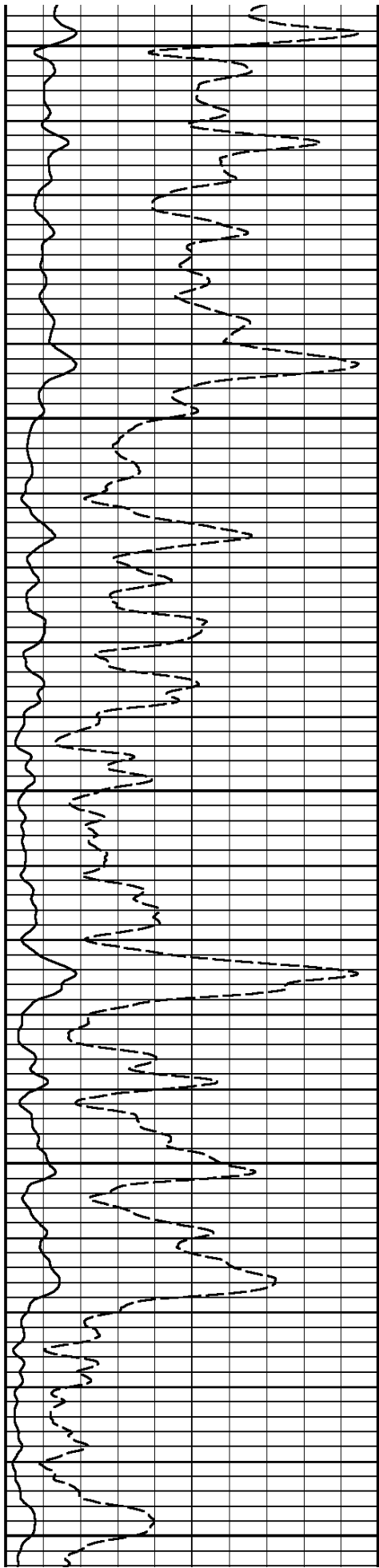
4900

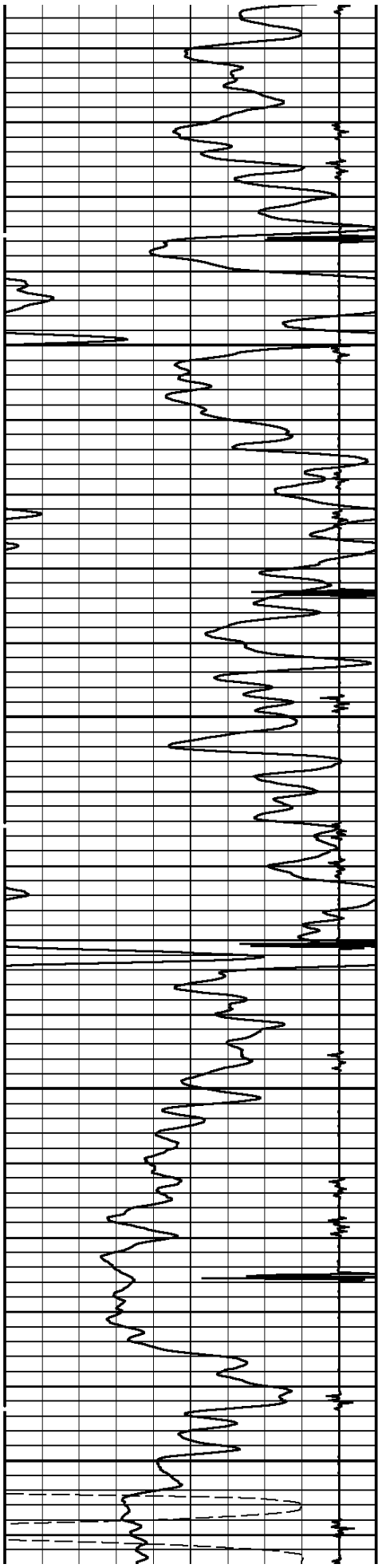




5000

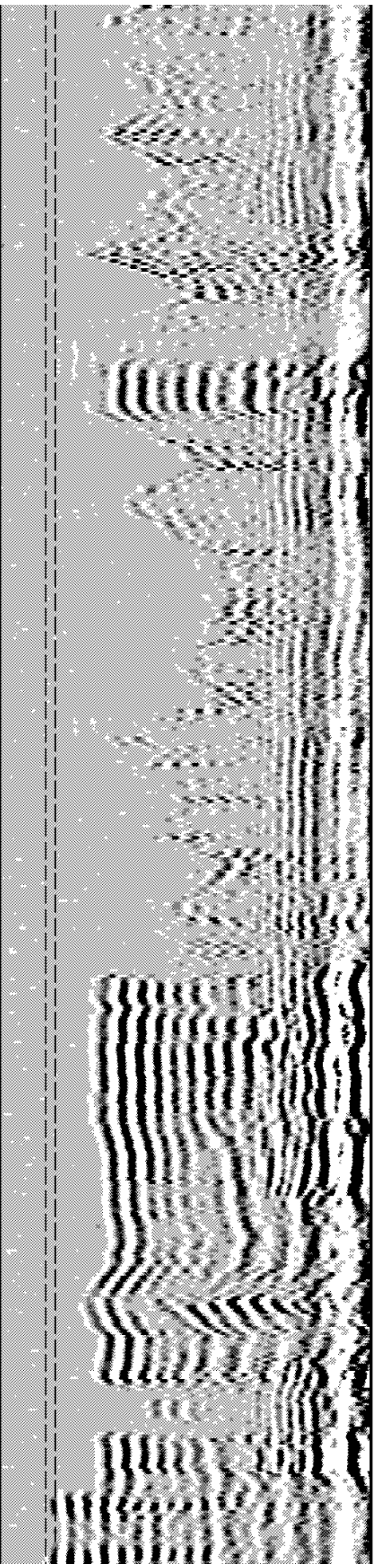
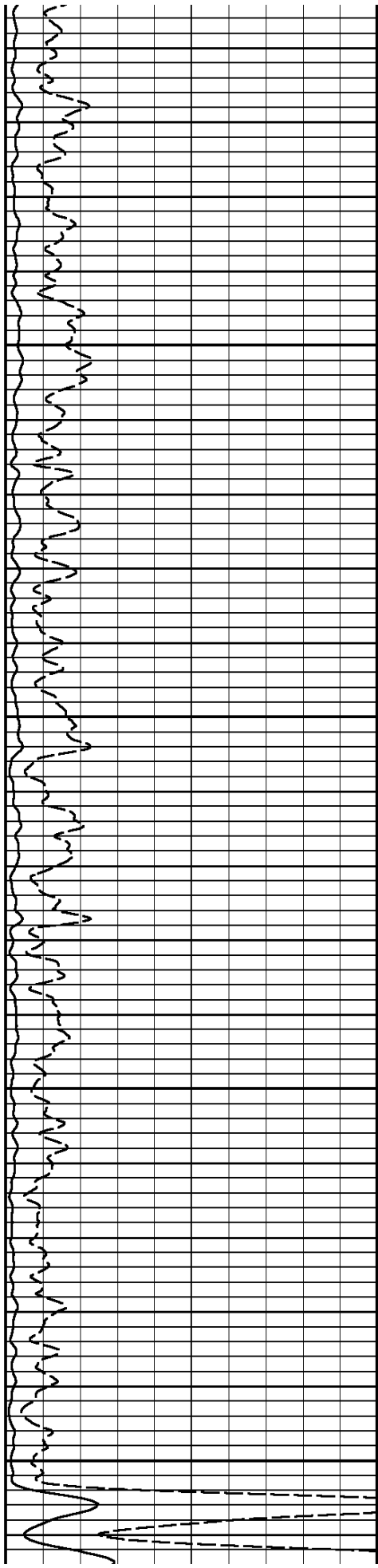
5100

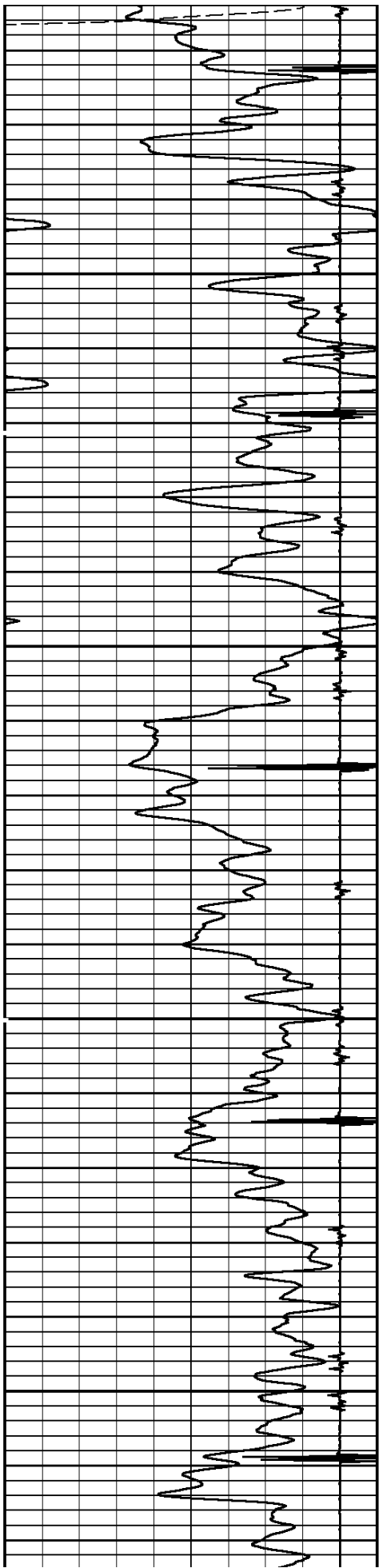




5200

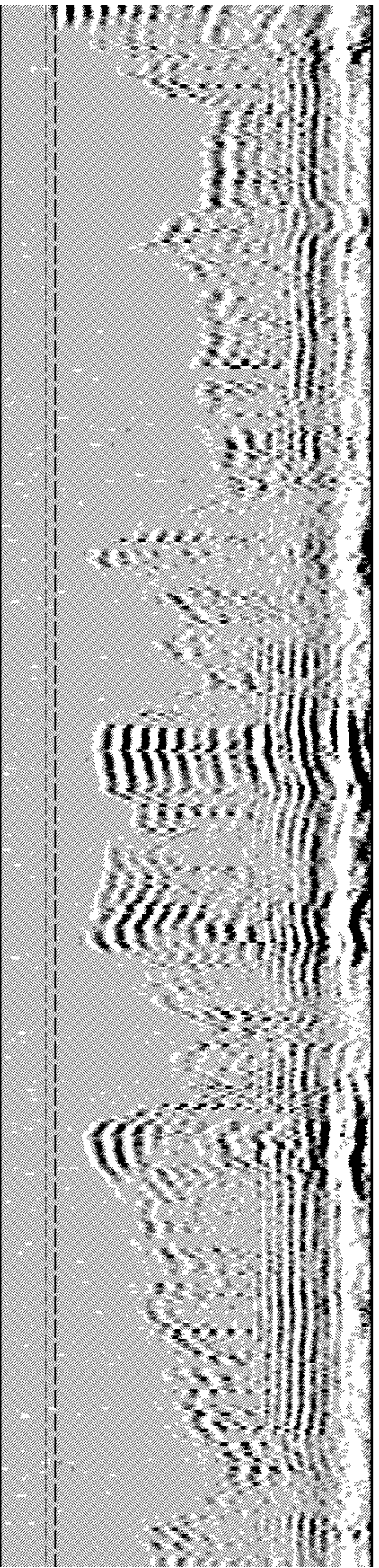
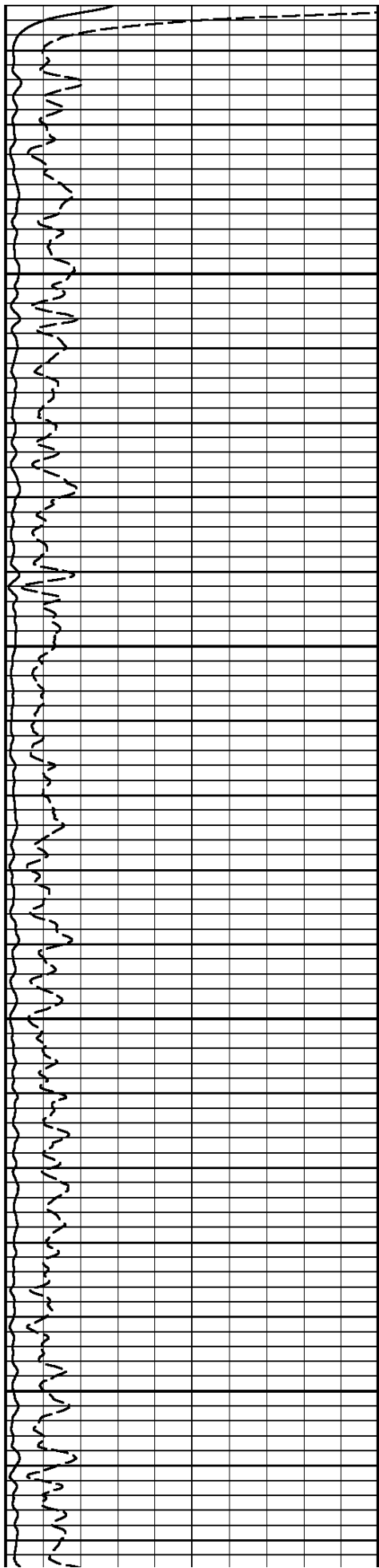
5300

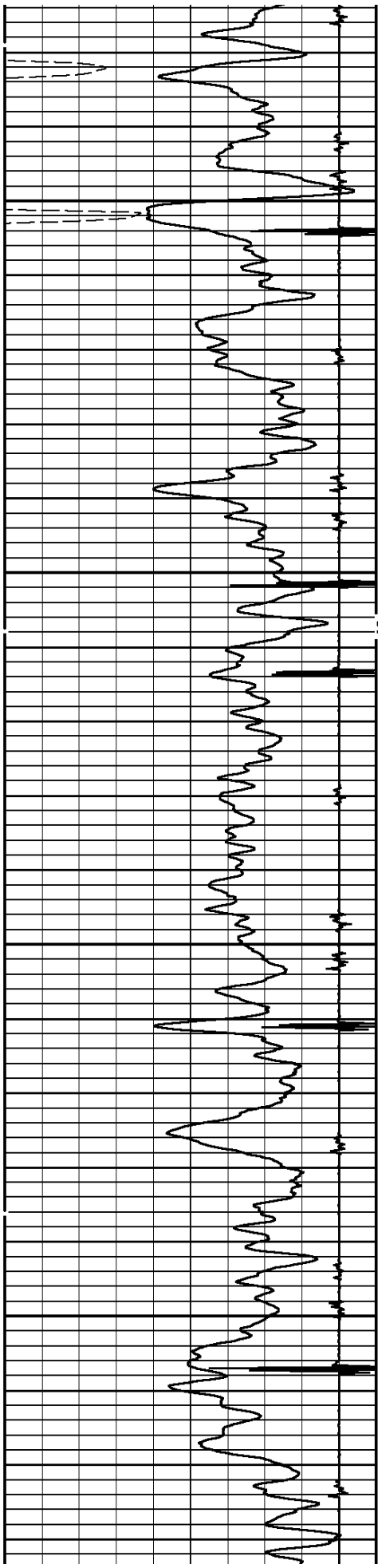




5400

5500

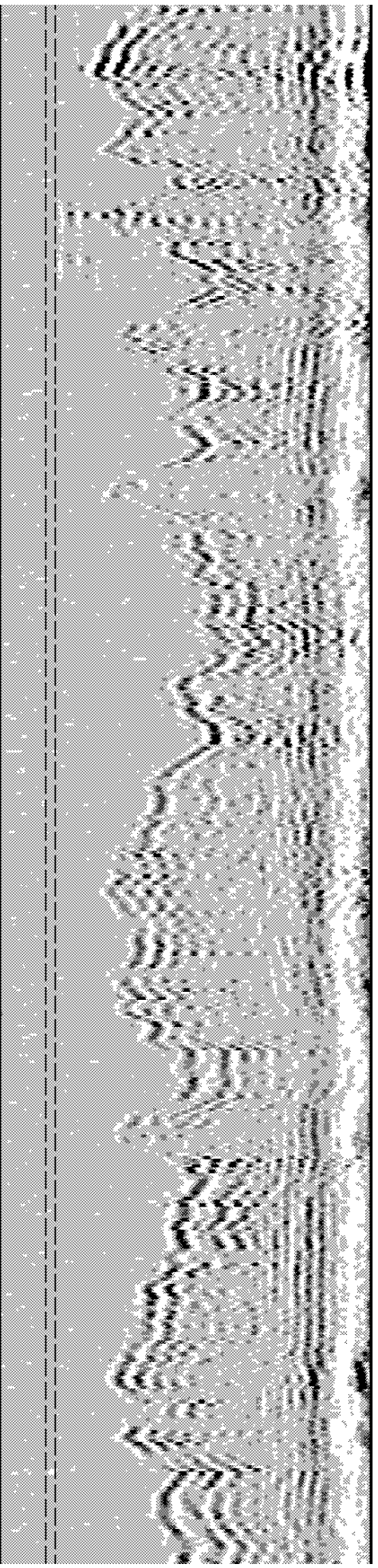
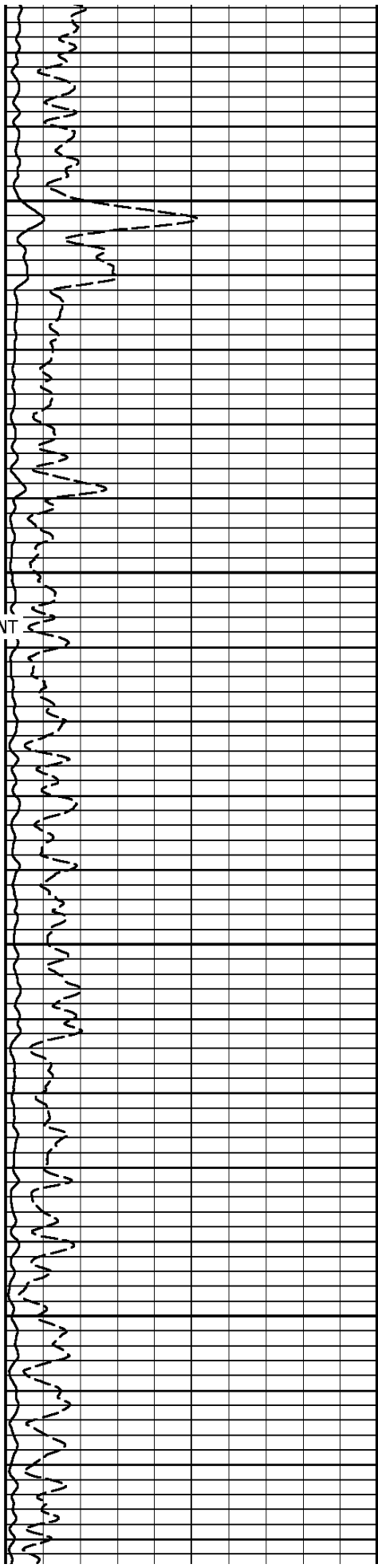


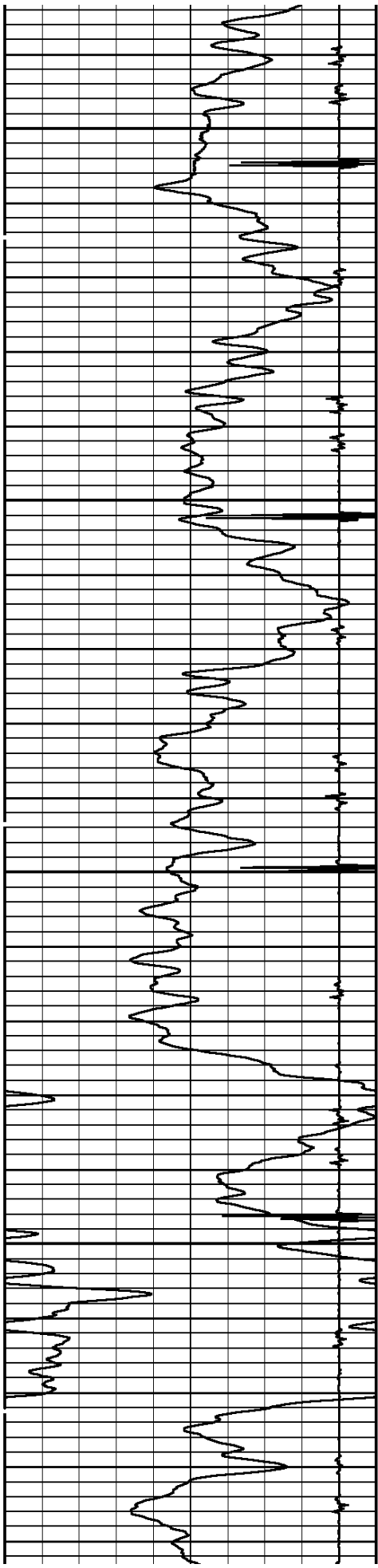


5600

SHORT JOINT


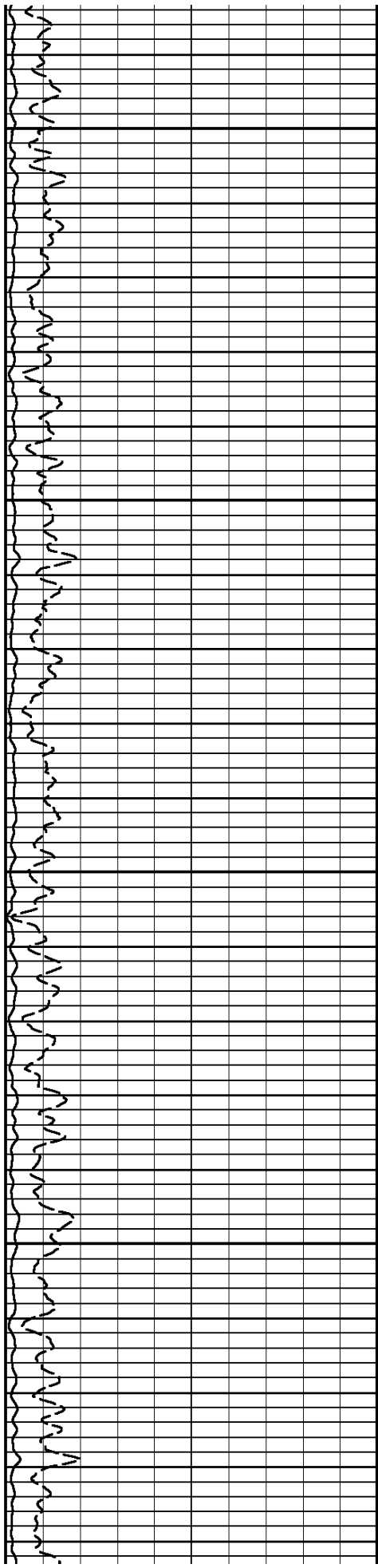
5700

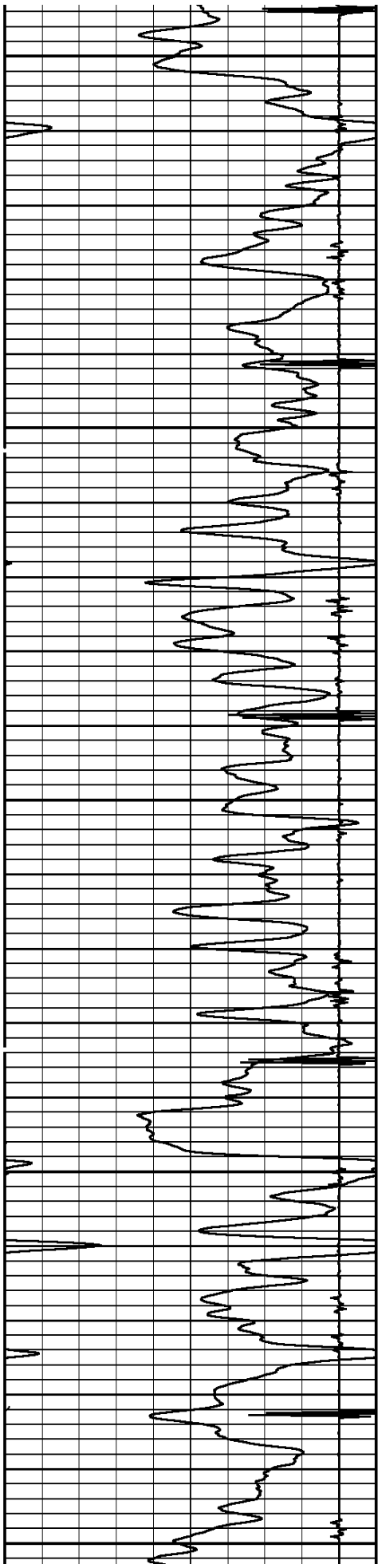




5800

5900

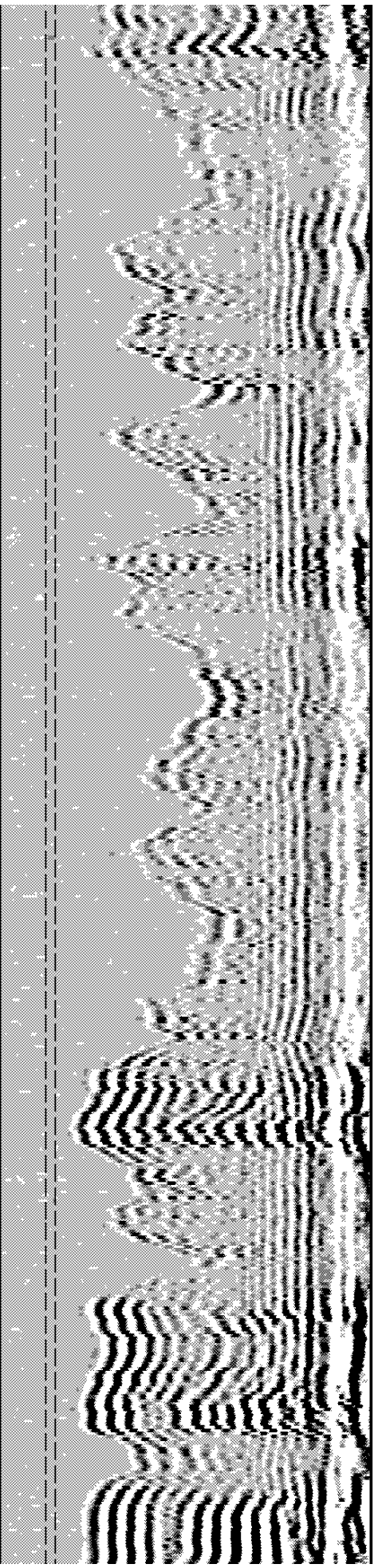
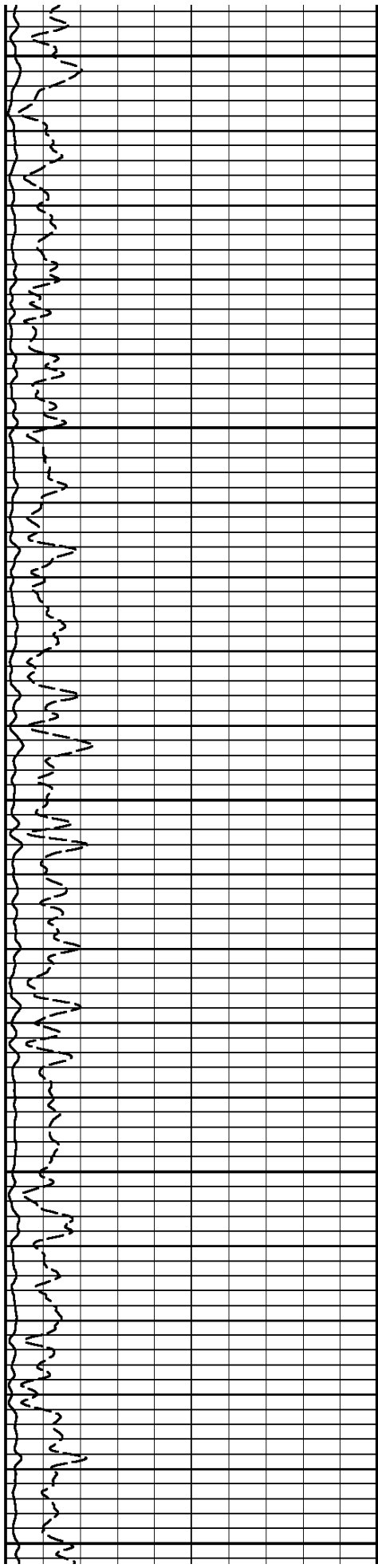


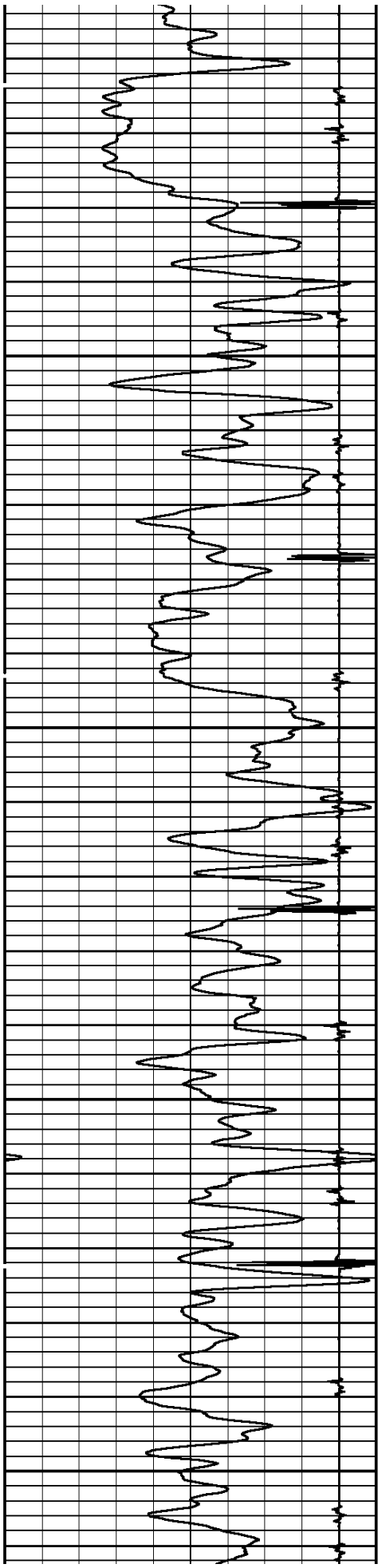


6000

6100


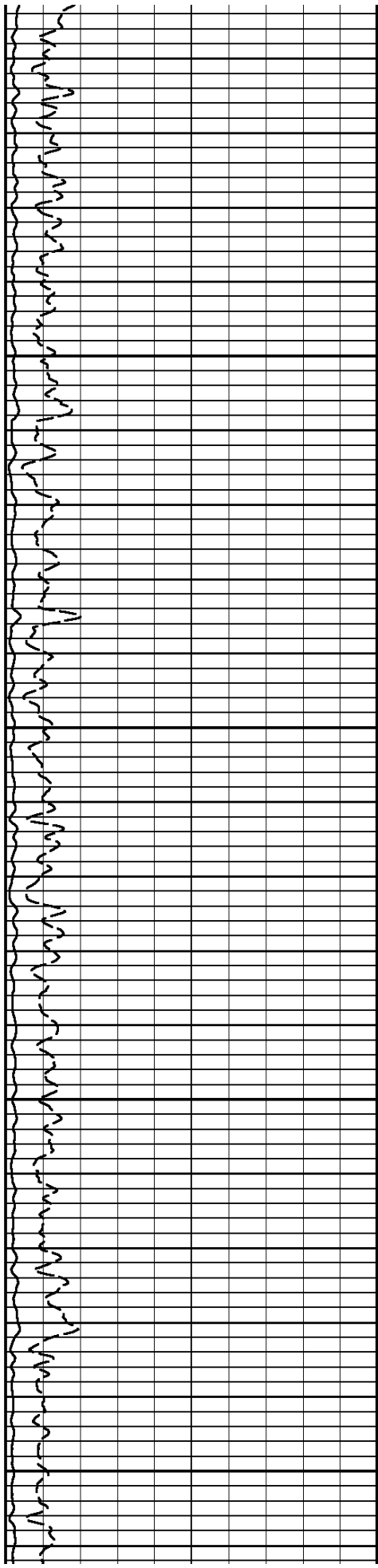
6200

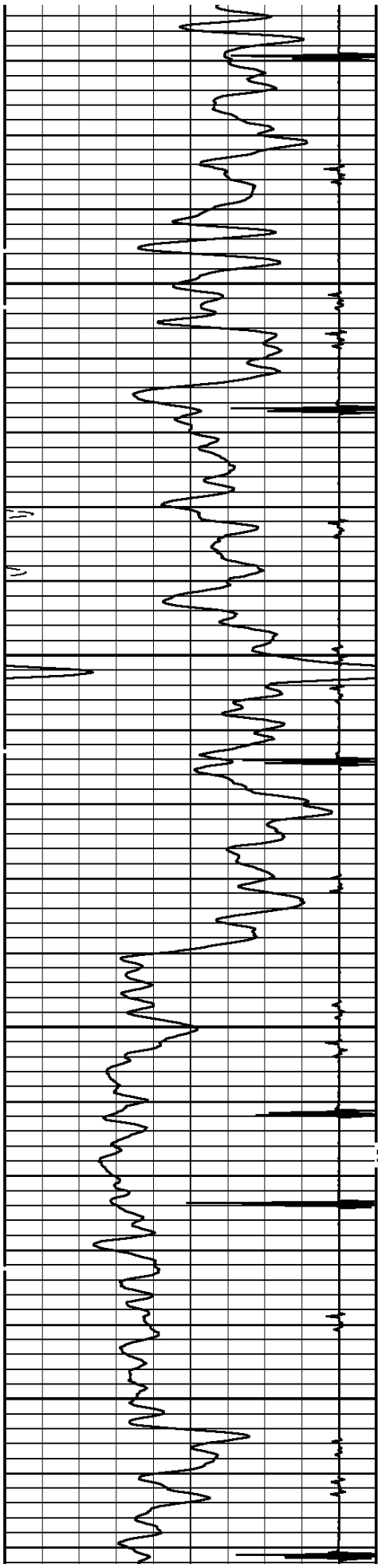






6300

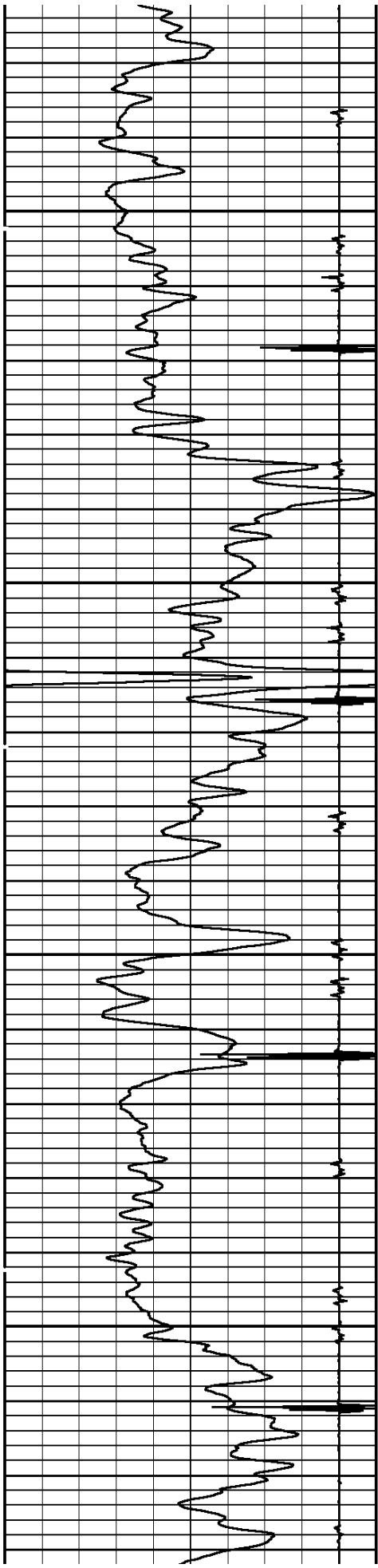
6400





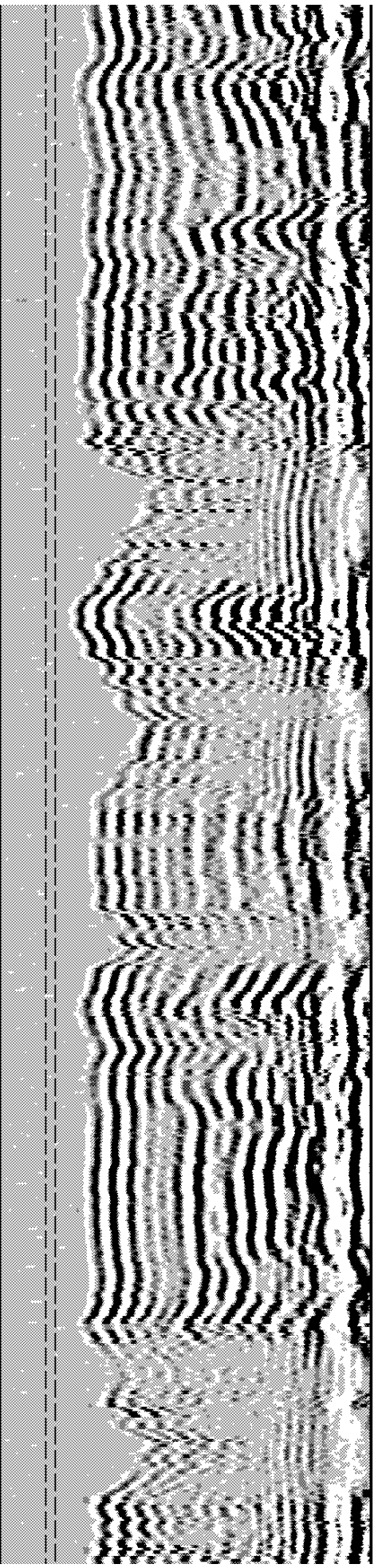
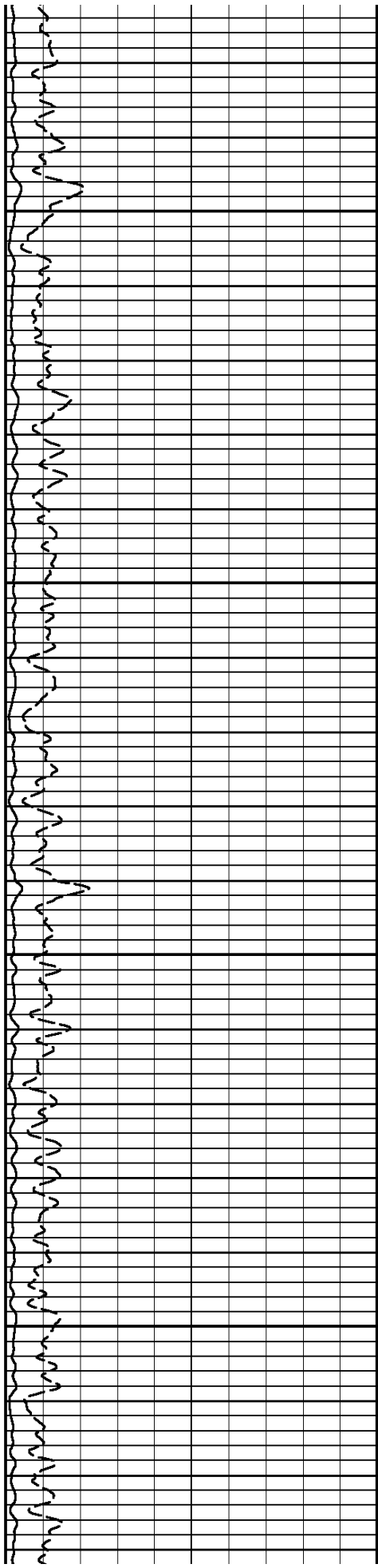
SHORT JOINT

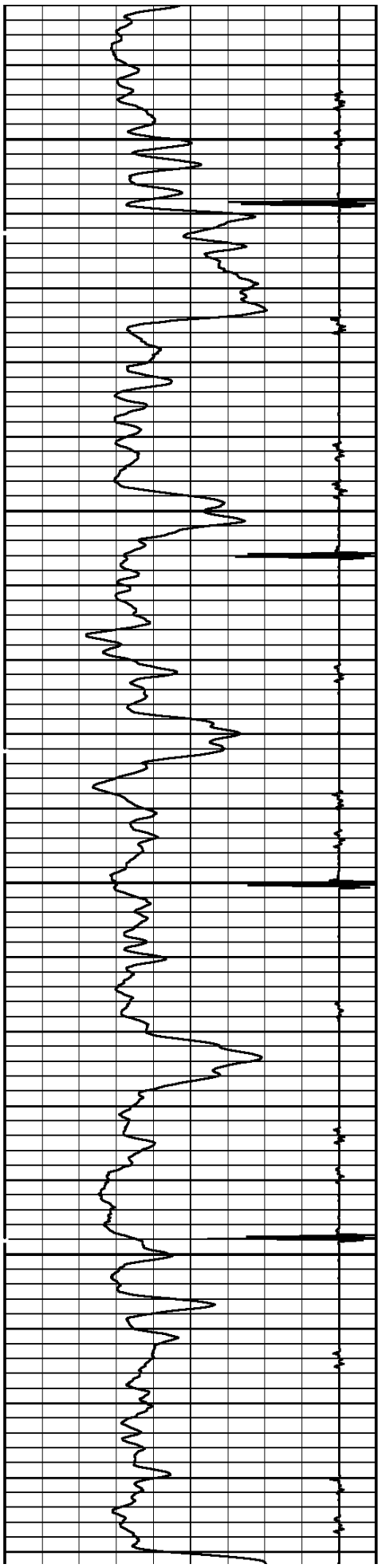




6700



6800

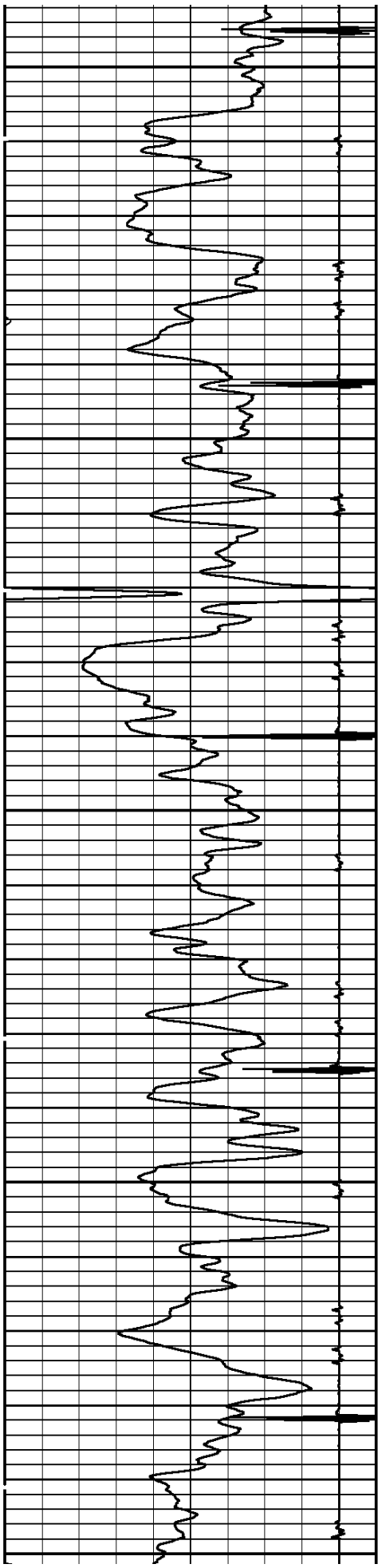




6900



7000

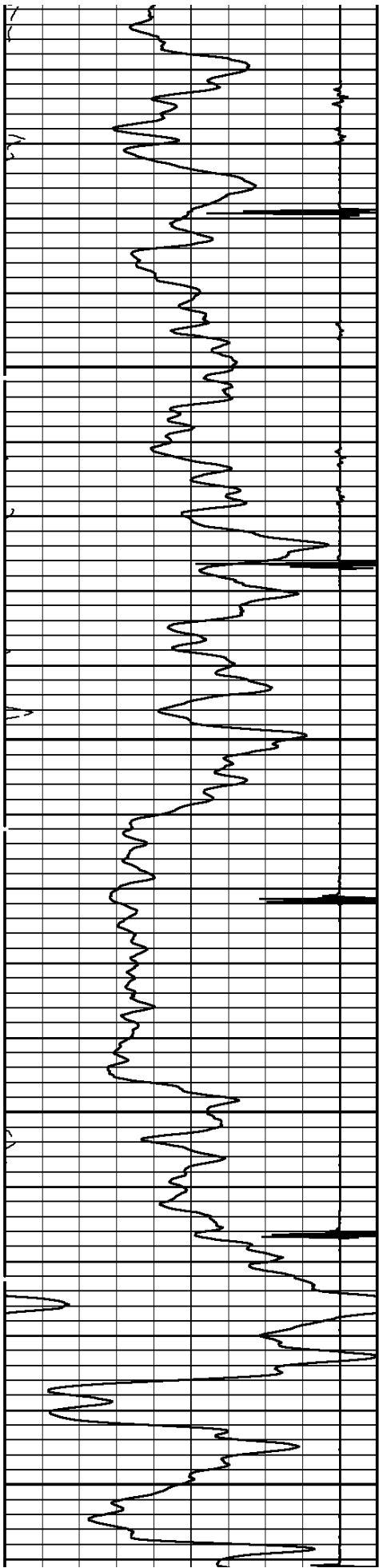




7100

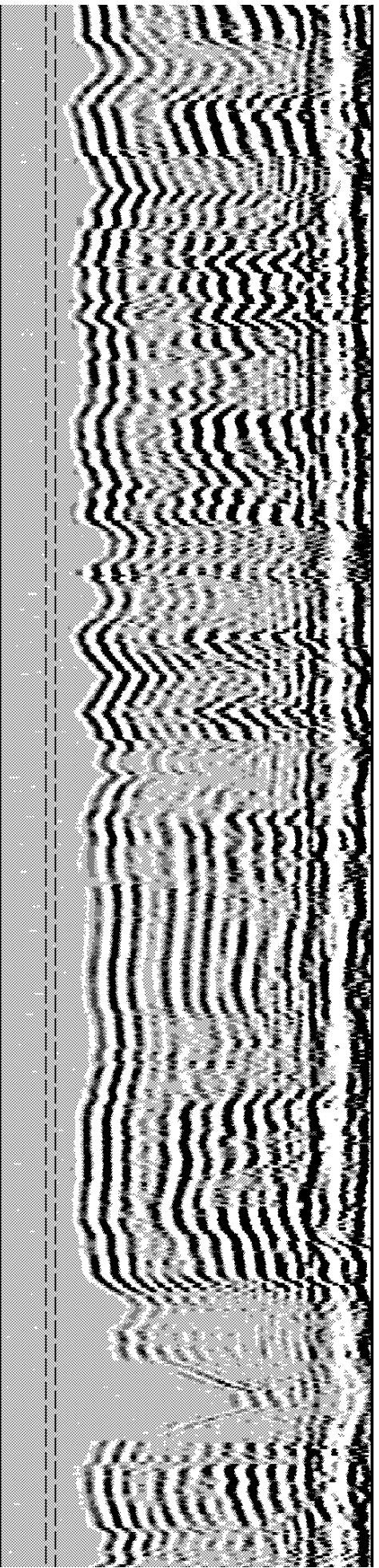

7200

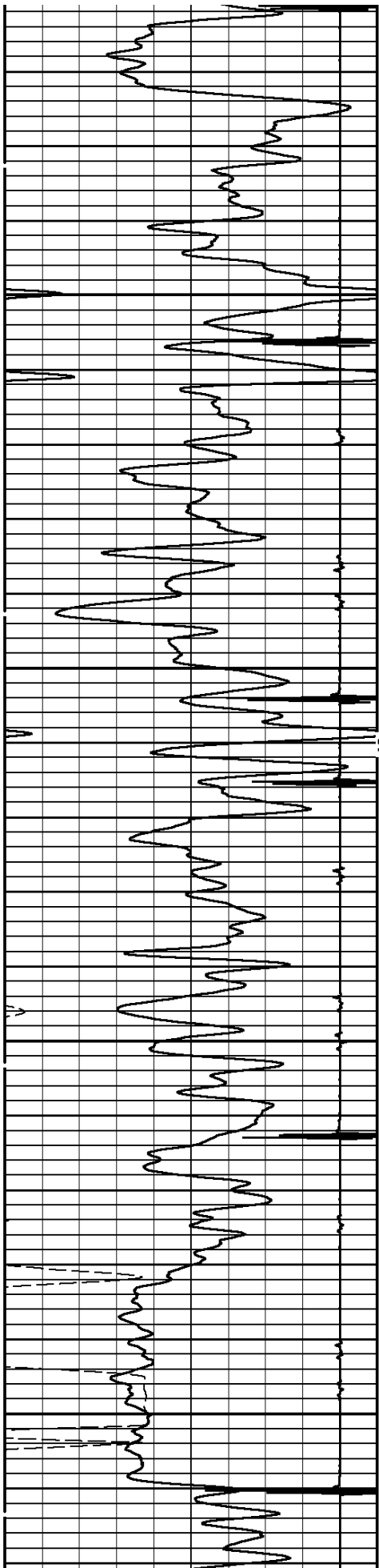




7300

7400





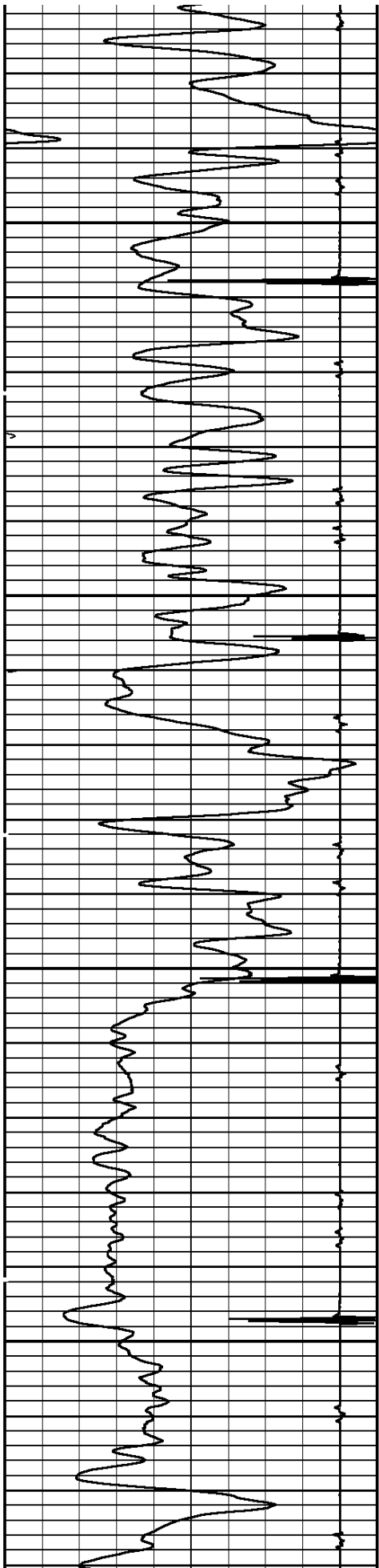


7500

SHORT JOINT


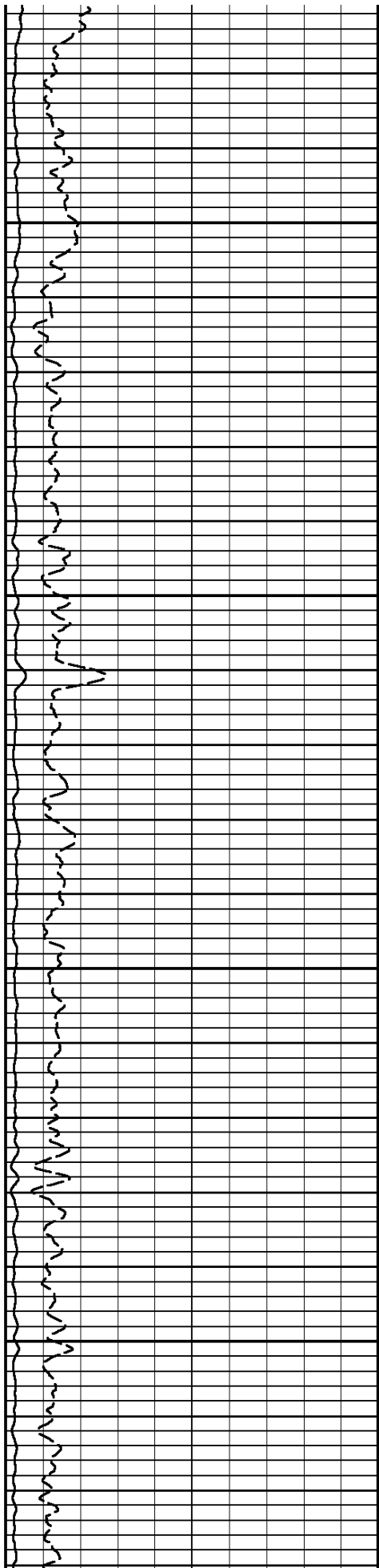
7600

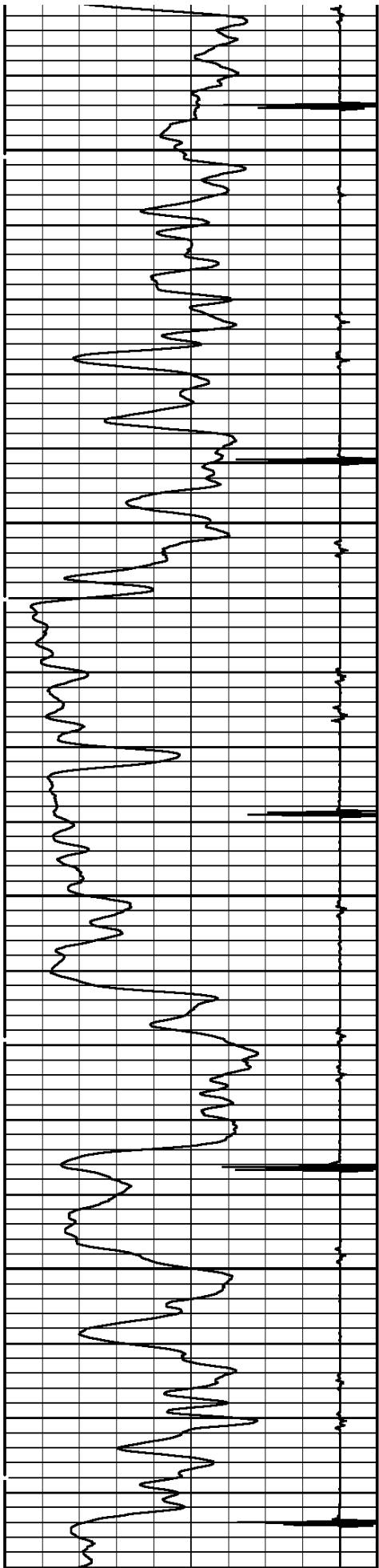




7700


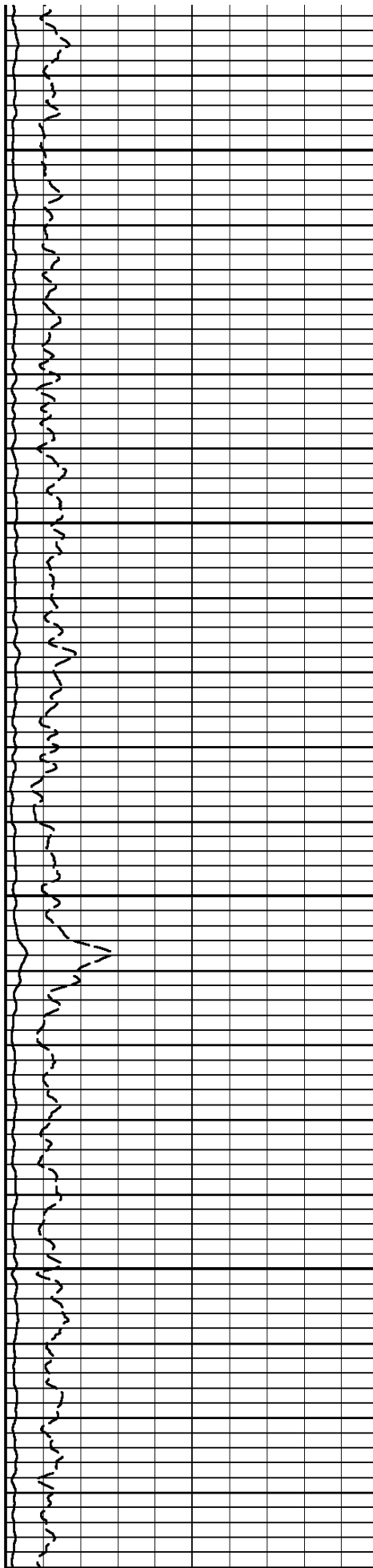
7800

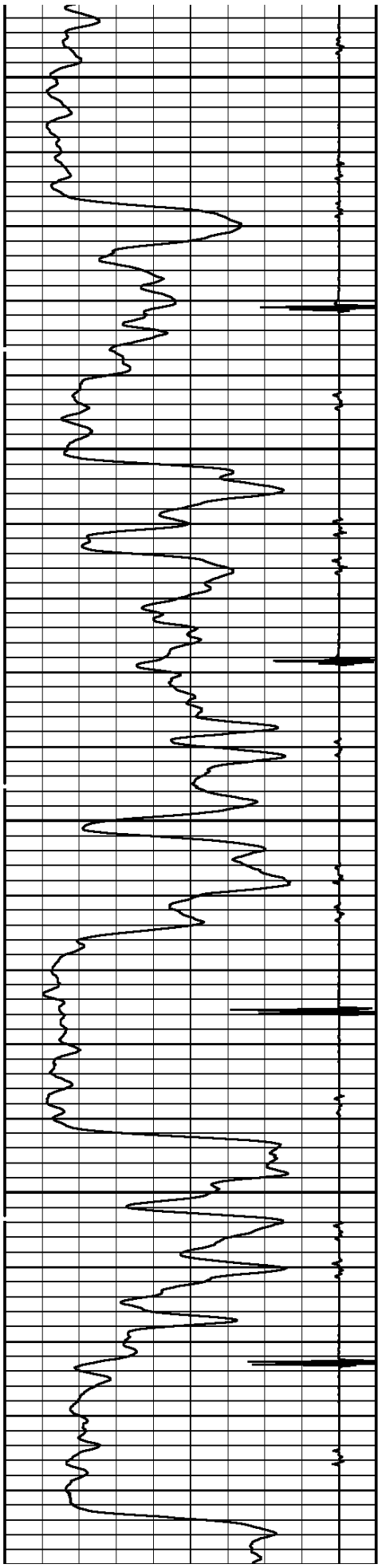




7900

8000





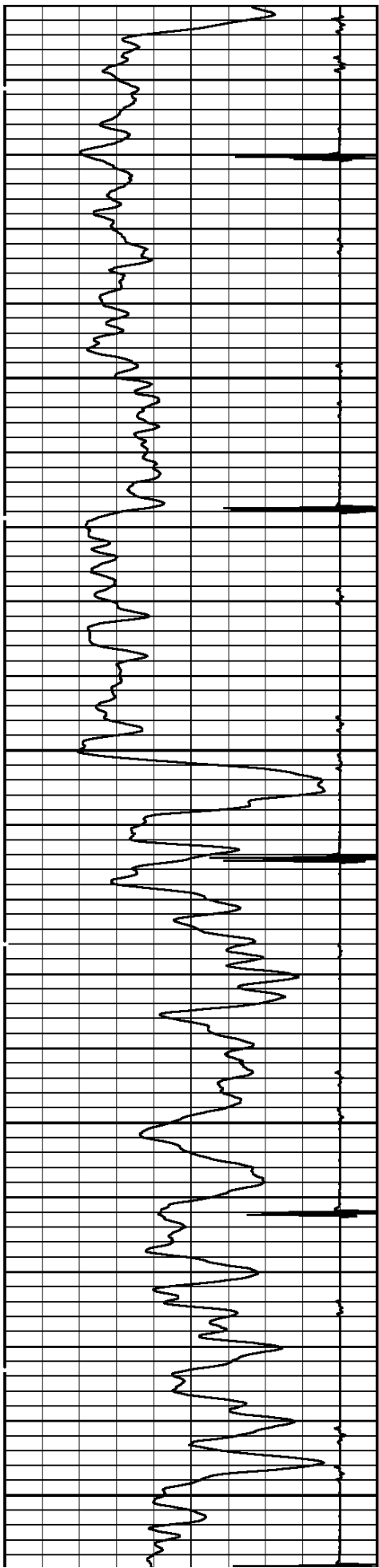


8100

8200

8300





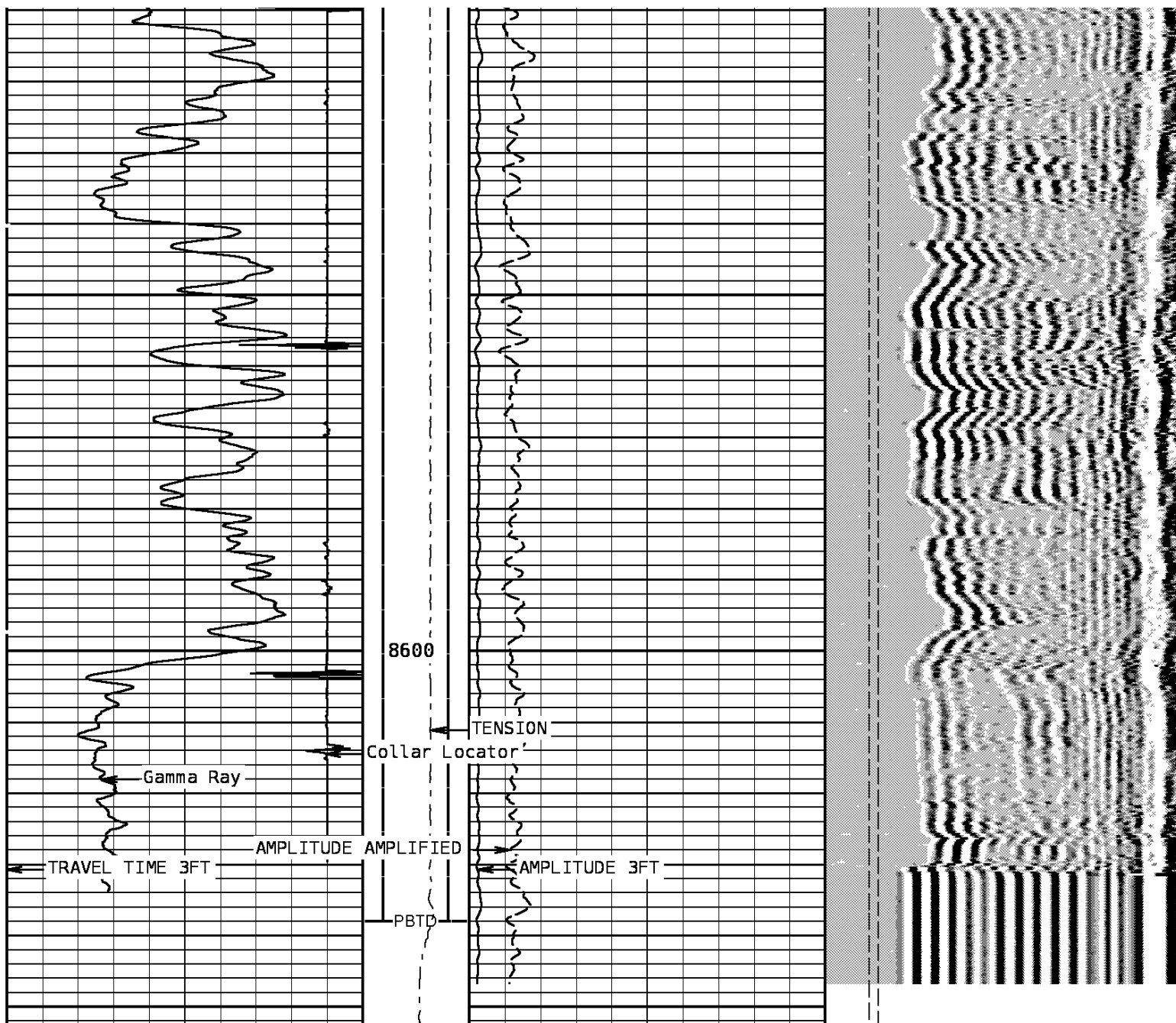


8500

8400

8500





TRAVEL TIME 3FT			TENSION		AMPLITUDE 3FT		VARIABLE DENSITY 5FT	
300	Microseconds	200	0	1500	0	100	200	1200
GAMMA RAY					Millivolts			
0	API	150			AMPLITUDE 3FT X5			
COLLAR LOCATOR					0			
-3600	Millivolts	400			Millivolts			

START DEPTH: 8653.2 DIRECTION: UP DATE: 01/25/2008 TIME: 21:20 MODE: ORIGINAL

130916 CBLMAINFIN

MAIN PASS

DEPTH SCALE: 5":100'

VERSION: 71018127R"

REMARKS

REPEAT PASS
LOGGED WITHOUT PRESSURE

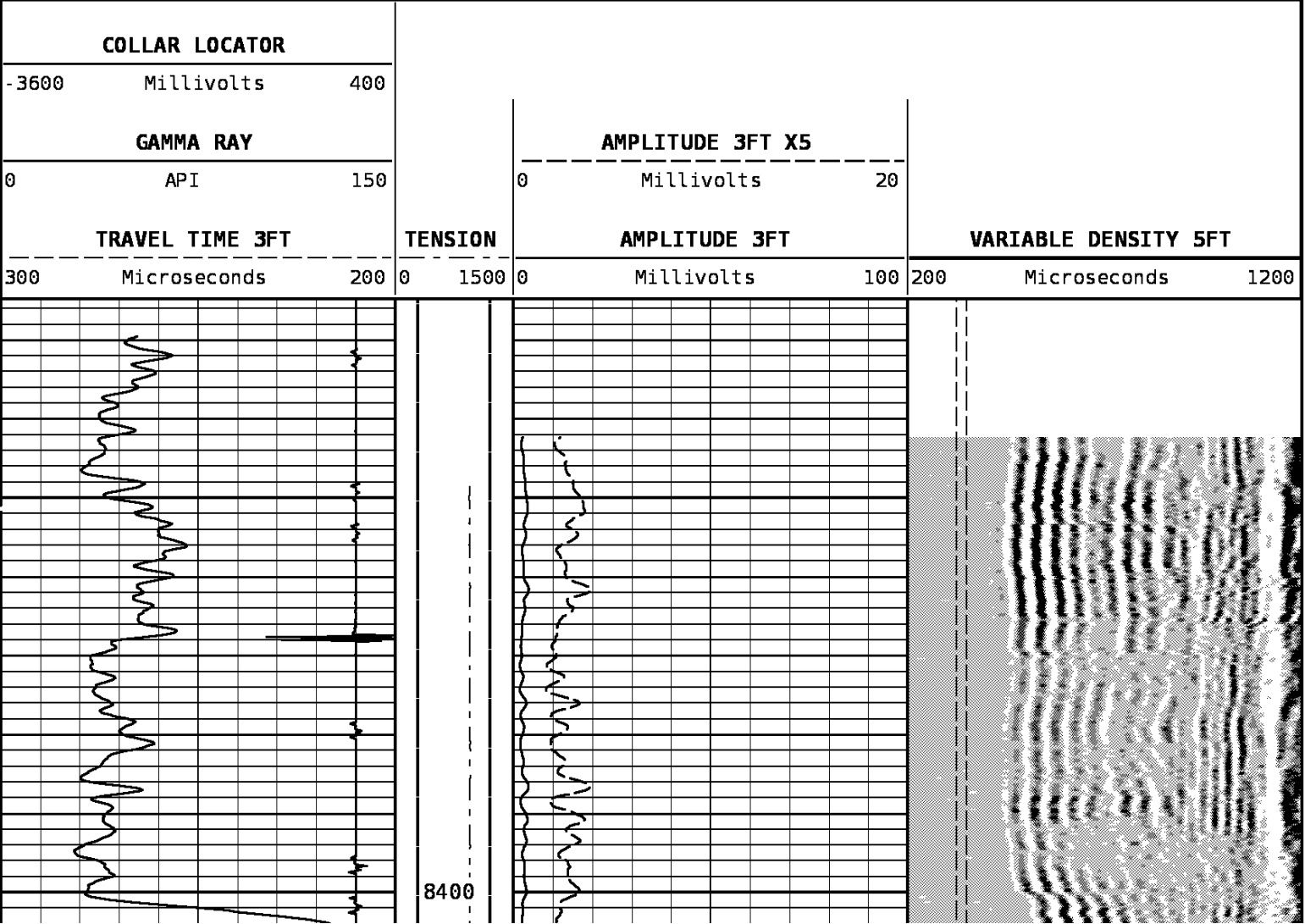
DEPTH SCALE: 5":100'

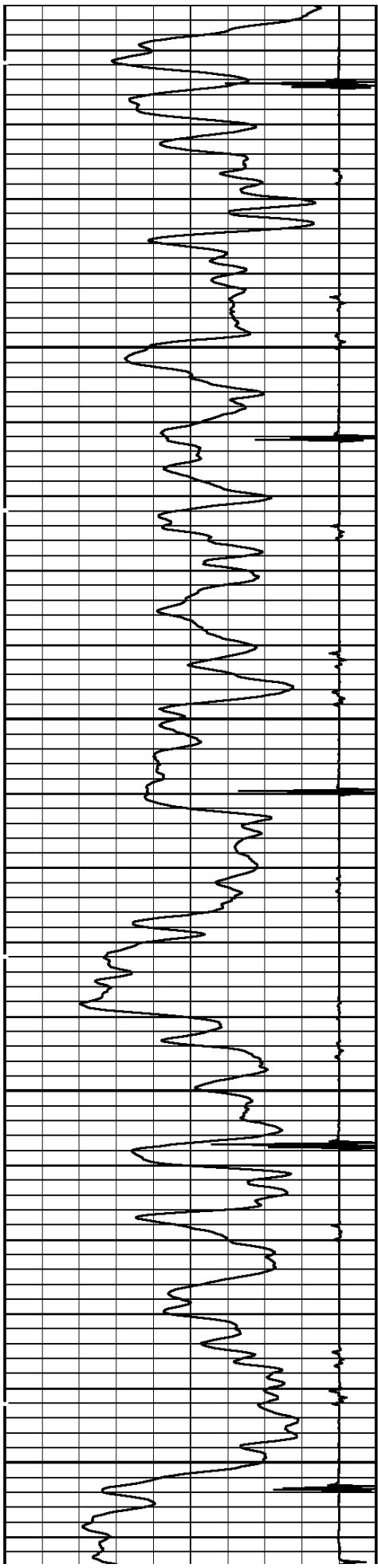
VERSION: 71018127R"

REPEAT PASS

130916 CBLREPFIN

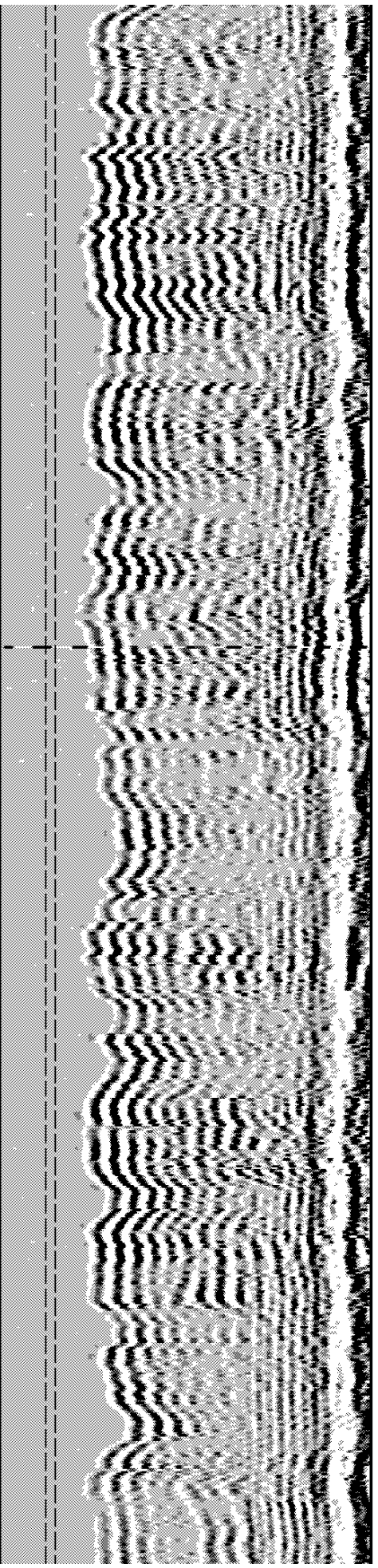
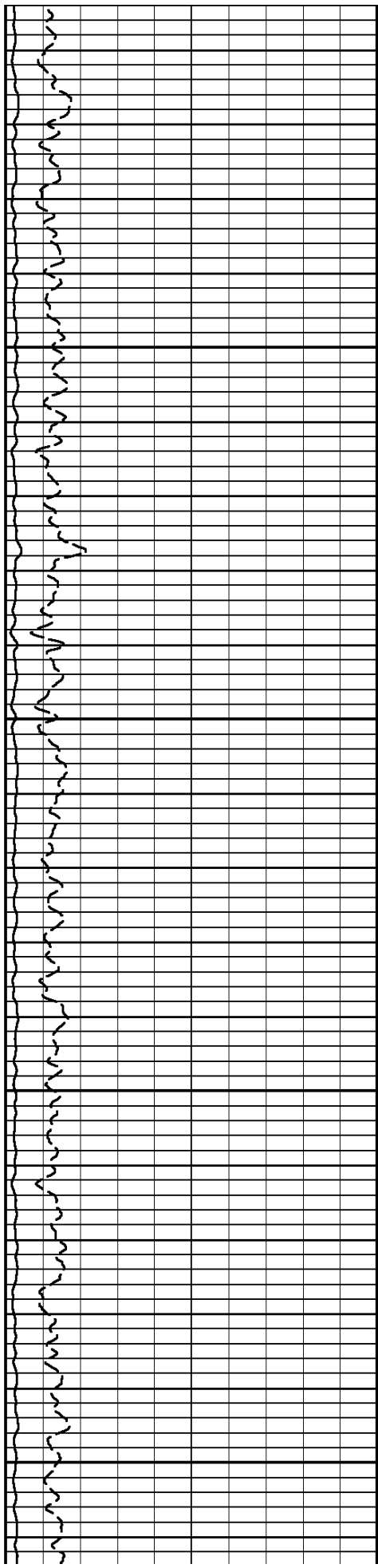
FINISH DEPTH: 8348.6 Feet DIRECTION: UP DATE: 01/25/2008 TIME: 19:07 MODE: ORIGINAL
RECOMPUTED DATE: 01/25/2008 TIME: 19:07

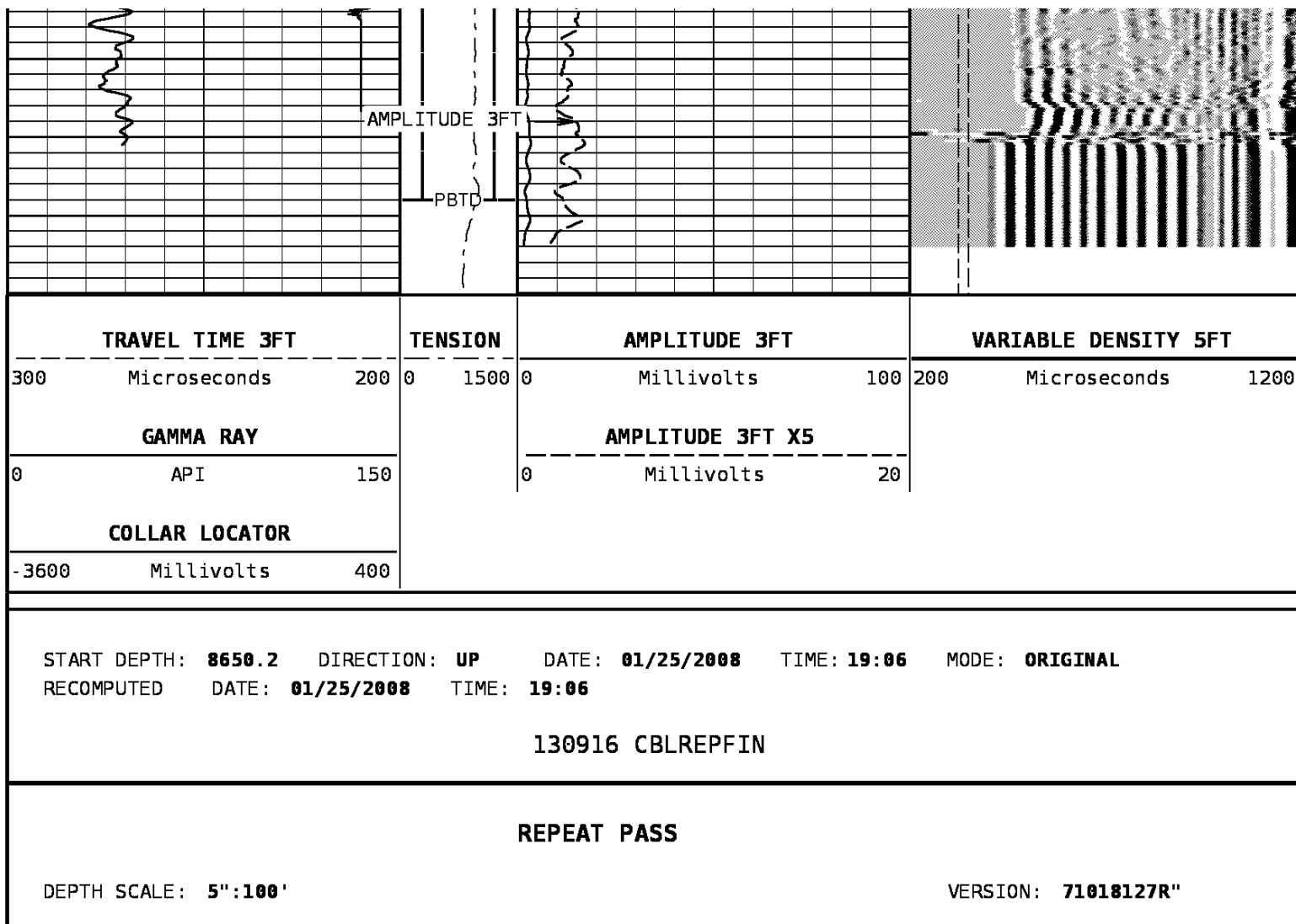




8500

8600





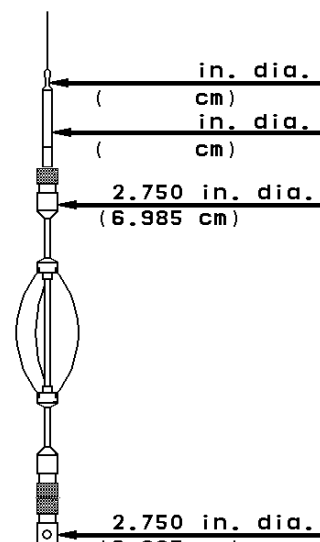
Cased Hole Cablehead

Weight 2.2 lb
 Length 1.0 ft
 Max. Diameter 1.7 in

Total Stack Weight 219.2 lb in air
 Total Stack Length 27.83 ft

Slim Hole Centralizer

Weight 11.9 lb
 Length 2.49 ft
 Max. Diameter 2.7 in



Collar Locator

Weight	39.8 lb
Length	3.40 ft
Max. Diameter	2.7 in

Slim Hole Gamma Ray

Weight	39.8 lb
Length	4.71 ft
Max. Diameter	2.7 in

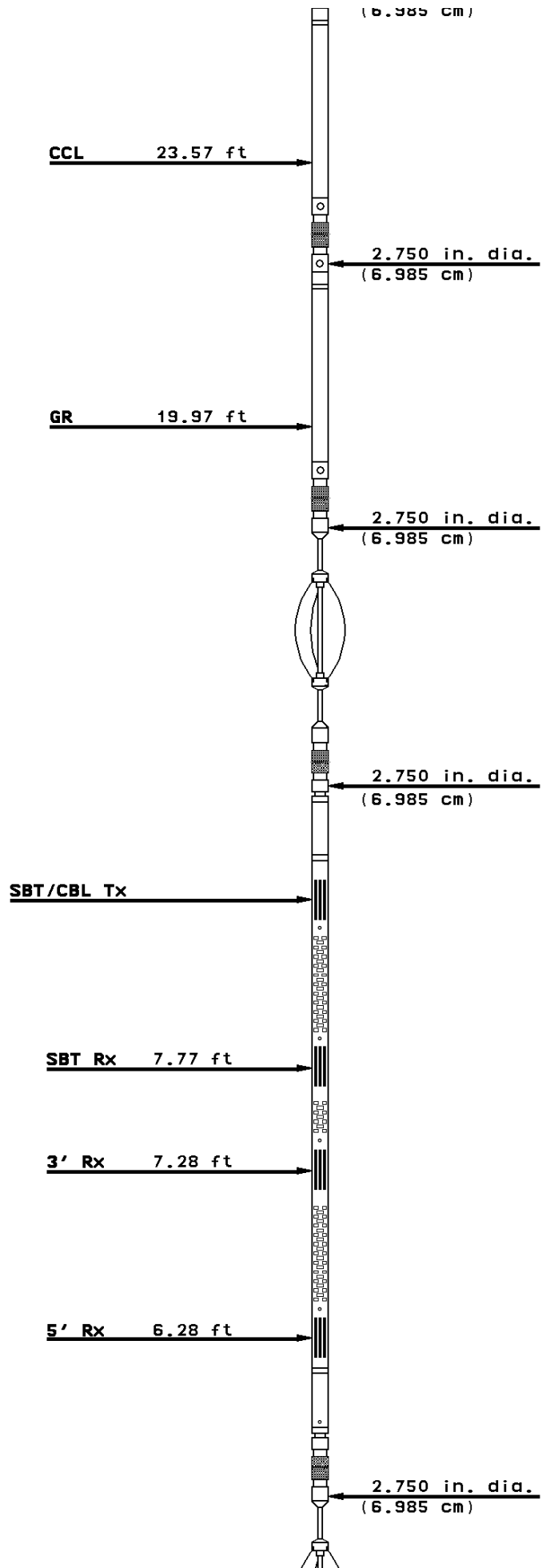
Slim Hole Centralizer

Weight	23.8 lb
Length	3.08 ft
Max. Diameter	2.7 in

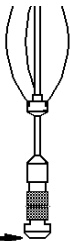
Sector Bond

Weight	89.8 lb
Length	10.32 ft
Max. Diameter	2.7 in

Slim Hole Centralizer



Weight 11.9 lb
Length 2.82 ft
Max. Diameter 2.7 in



Tool Zero →

COMPANY WEXPRO COMPANY

WELL ACE UNIT #13

FIELD POWDER WASH

COUNTY MOFFAT STATE CO



Weatherford®