



CEMENT BOND LOG

Mesa Wireline

Company	ENCANA OIL & GAS (USA) INC.		
Well	FOSTER 6-4-5X		
Field	WATTENBERG		
County	WELD		
State	COLORADO		
Company ENCANA OIL & GAS (USA) INC.			
Well FOSTER 6-4-5X			
Field WATTENBERG			
County WELD State COLORADO			
Location:	API #: 05-123-31205-0000		Other Services NONE
SHL: 595' FSL & 1293' FEL			
BHL: 2618' FSL & 1320' FEL			
SEC. 5 TWP. 1N RGE. 68W			
Permanent Datum	GROUND LEVEL		Elevation 5037'
Log Measured From	KELLY BUSHING		= 13'
Drilling Measured From	KELLY BUSHING		Elevation K.B. 5050' D.F. 5049' G.L. 5037'

Date	MAY-15-2011									
Run Number	ONE									
Depth Driller	8717'									
Depth Logger	8675'									
Bottom Logged Interval	8675'									
Top Log Interval	3530'									
Open Hole Size	7.875"									
Type Fluid	WATER									
Density / Viscosity	~8.3#									
Max. Recorded Temp.	262 DEG F									
Estimated Cement Top	3880'									
Time Well Ready	N/A									
Time Logger on Bottom	N/A									
Equipment Number	WMO61/DPR									
Location	AULT									
Recorded By	C.PACE									
Witnessed By	T.MAJORS									
Borehole Record										
Run Number	Bit	From	To	Size	Weight	From	To			
ONE	12.25"	0'	850'							
TWO	7.875"	0'	8717'							
Tubing Record										
Casing Record	Size	Wgt/Ft	Top	Bottom						
Surface String	8.625"	24#	0'	850'						
Prot. String										
Production String	4.5"	11.6#	0'	8688'						
Liner										

<<< Fold Here >>>

All interpretations are opinions based on inferences from electrical or other measurements and we cannot and do not guarantee the accuracy or correctness of any interpretation, and we shall not, except in the case of gross or willful negligence on our part, be liable or responsible for any loss, costs, damages, or expenses incurred or sustained by anyone resulting from any interpretation made by any of our officers, agents or employees. These interpretations are also subject to our general terms and conditions set out in our current Price Schedule.

Comments

LOG NOT CORRELATED TO ANY OTHER LOGS

SHORT JOINT @ 7709' - 7732'

WE APPRECIATE YOUR BUSINESS, MESA WIRELINE LLC, AULT, CO. (970) 834-2495



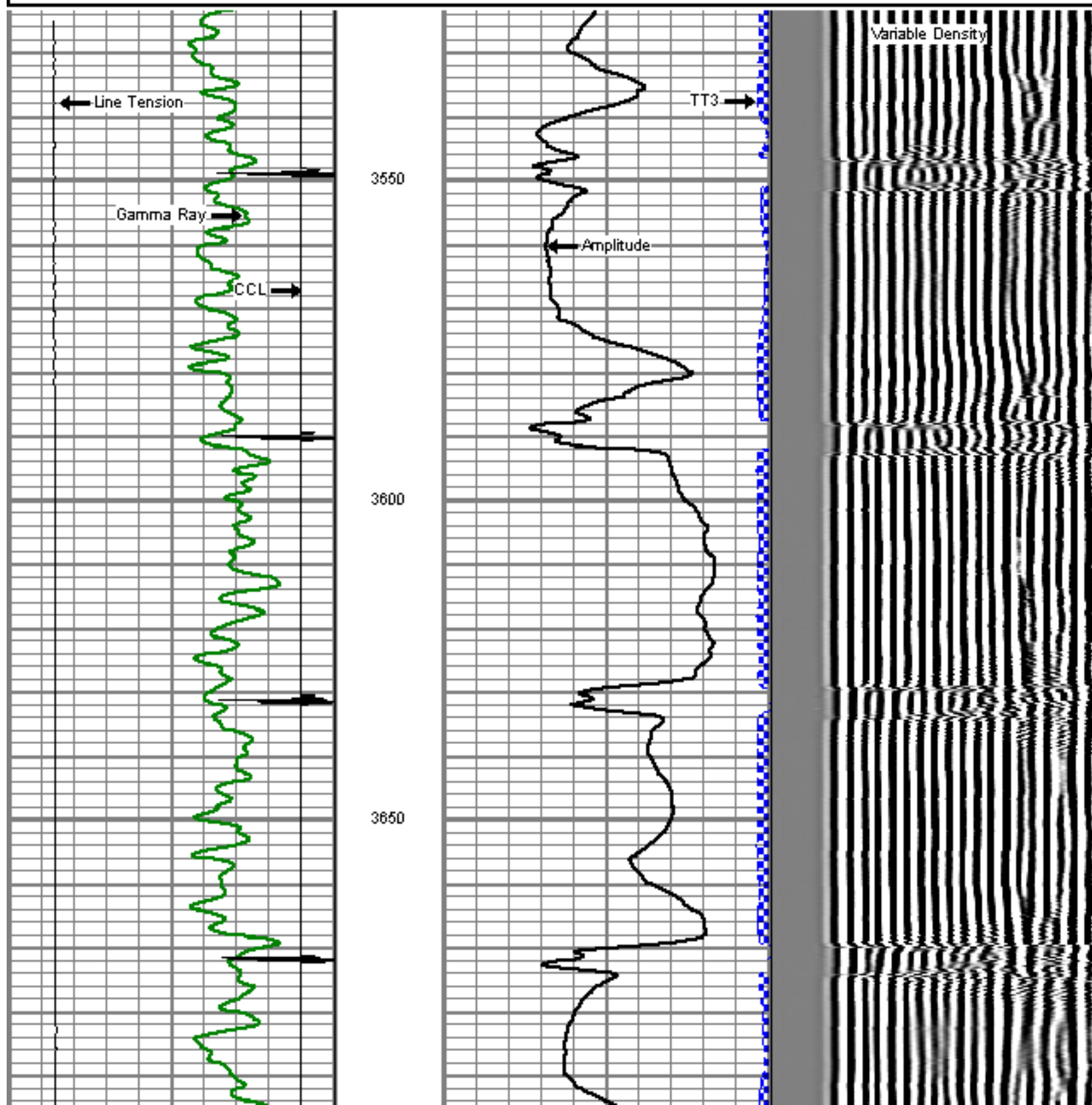
MAIN PASS

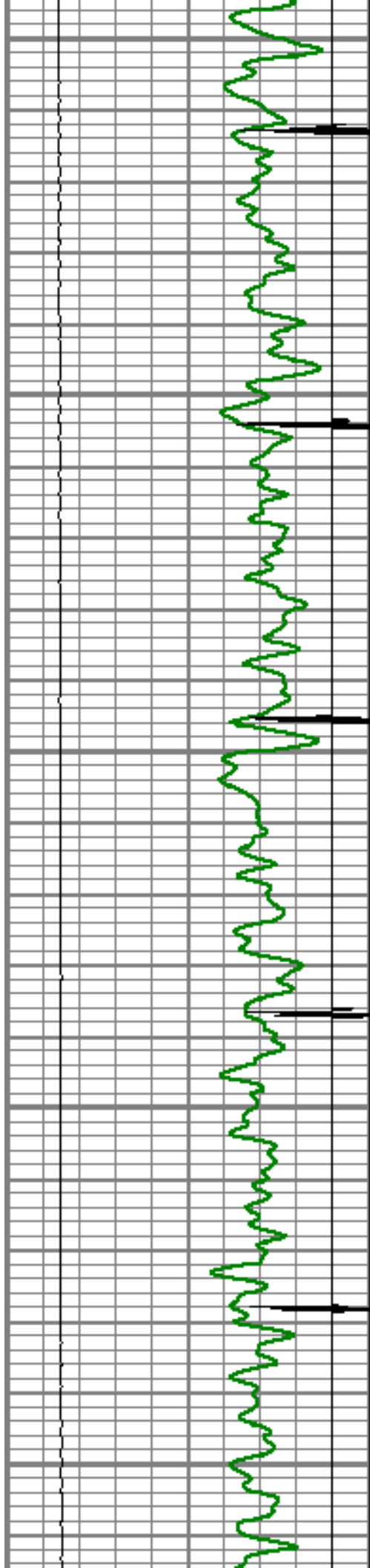
Database File: foster6-4-5.db
Dataset Pathname: pass7
Presentation Format: dcbl_prb
Dataset Creation: Sun May 15 10:08:17 2011 by Log SCH 110223
Charted by: Depth in Feet scaled 1:240

0	Gamma Ray (GAPI)	200
0	LTEN (lb)	5000
9	CCL	-1

0	Amplified Amplitude (mV)	20
0	Amplitude (mV)	100
0	TT3 (usec)	300

200 Variable Density 1200






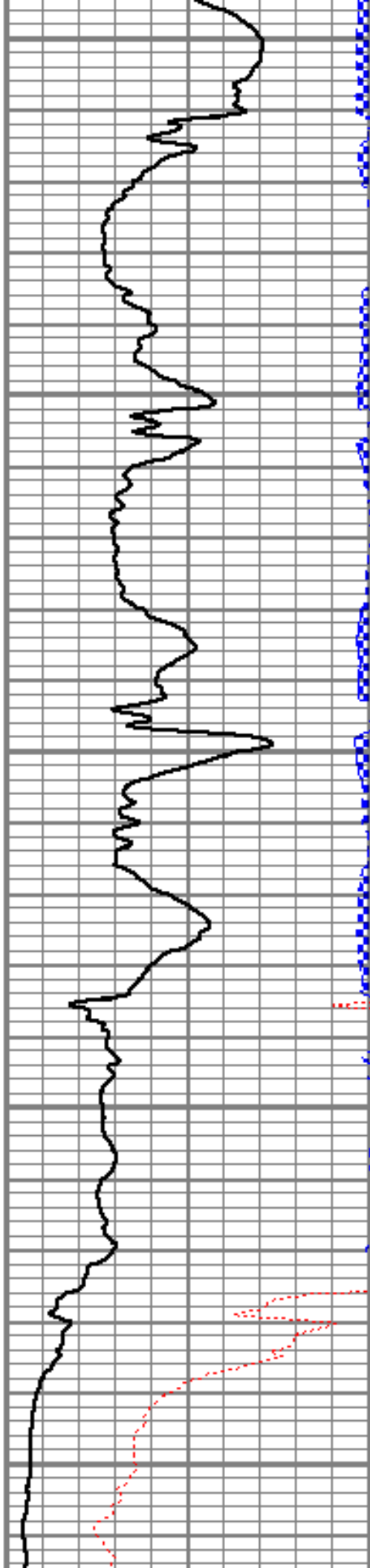
3700

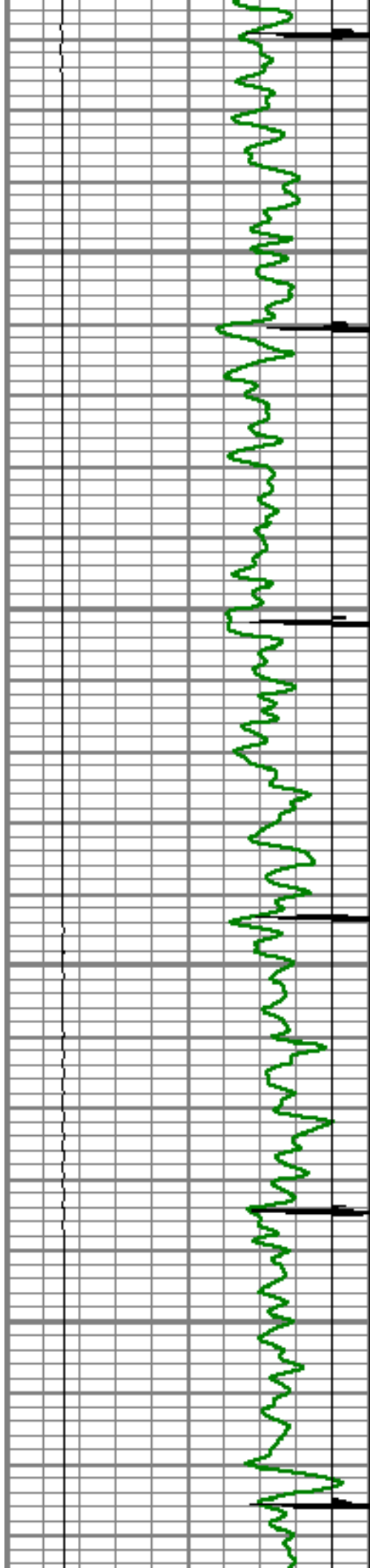
3750

3800

3850

3900




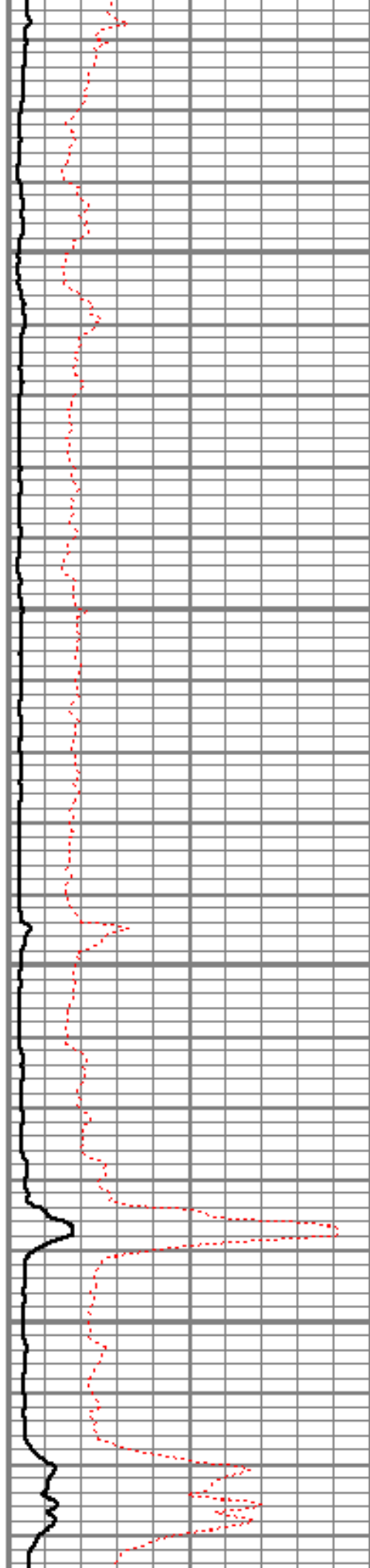


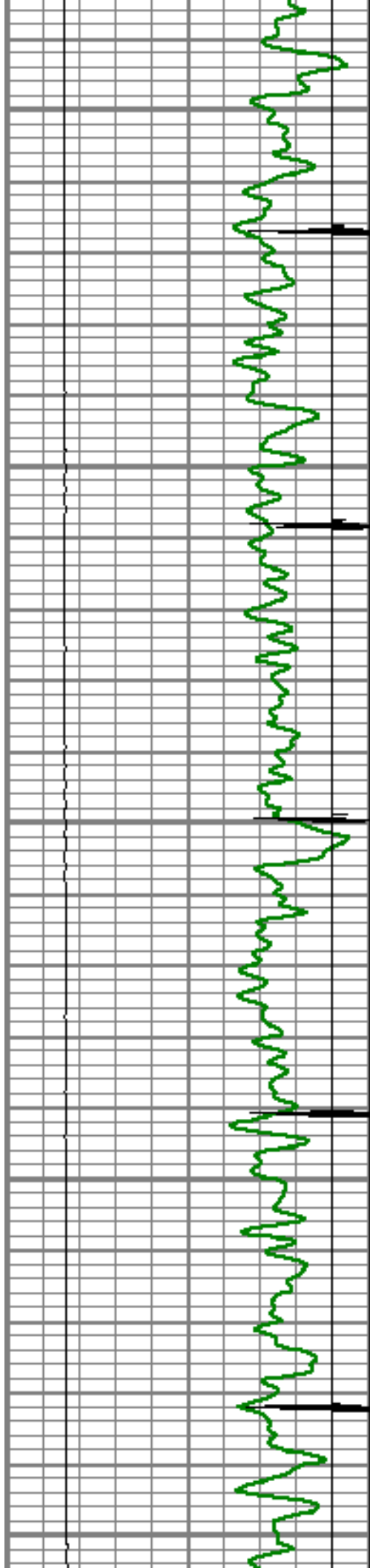
3950

4000

4050

4100






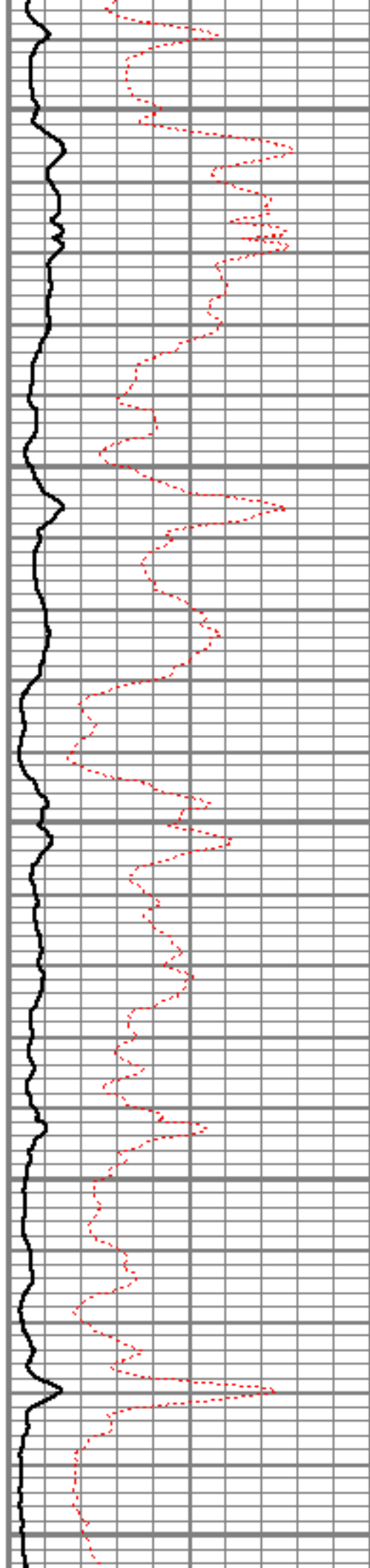
4150

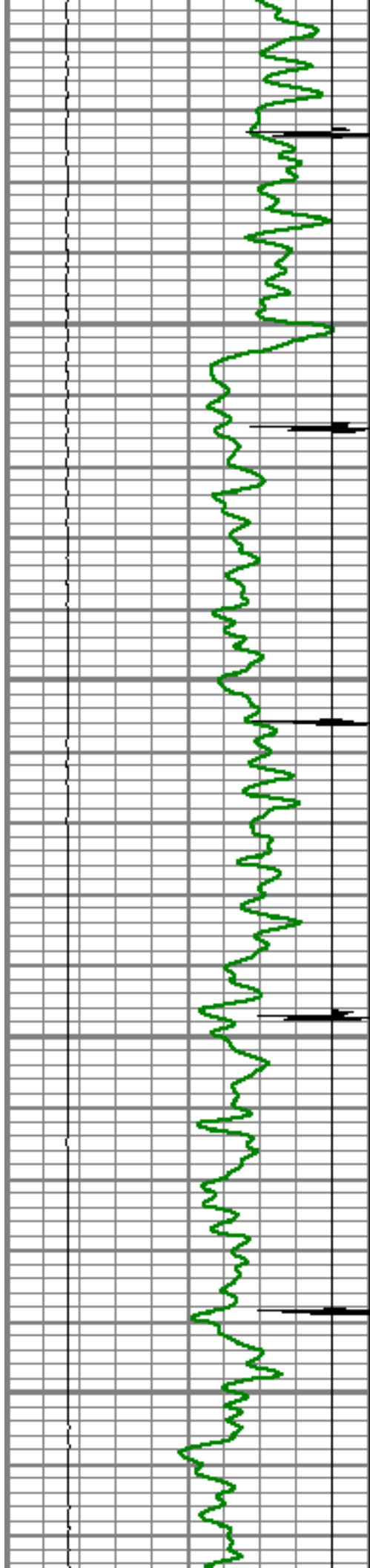
4200

4250

4300

4350




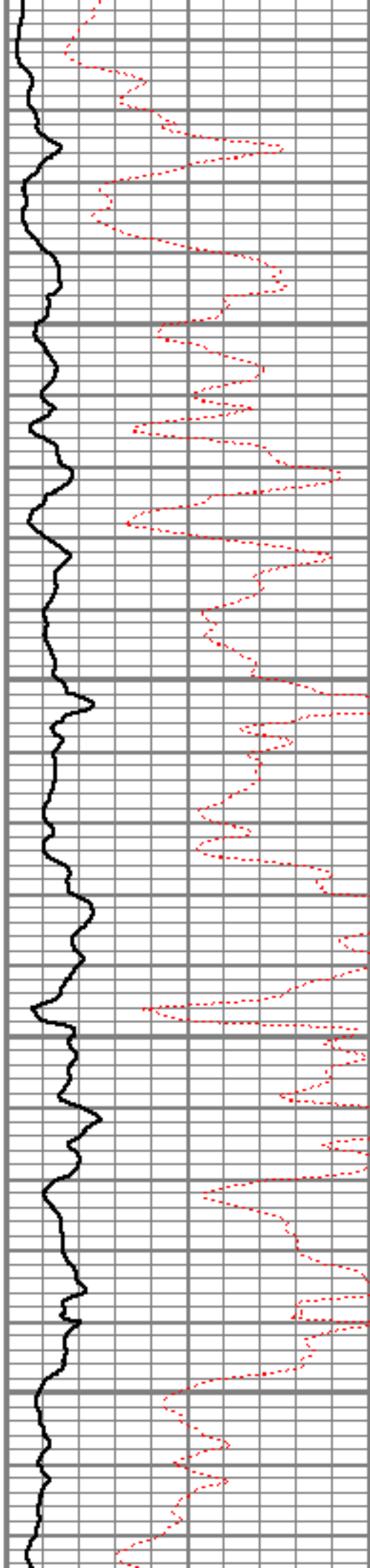


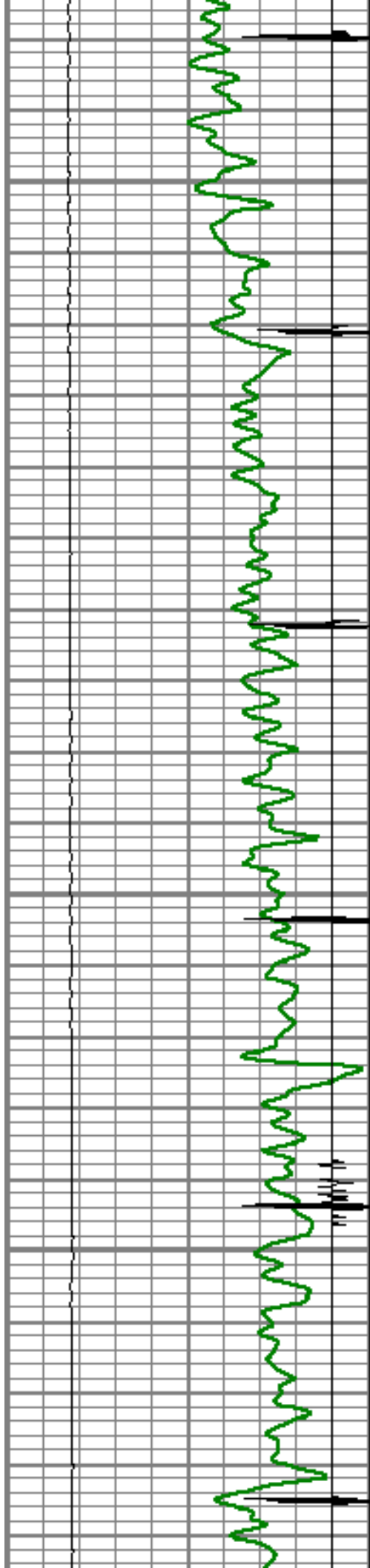
4400

4450

4500

4550




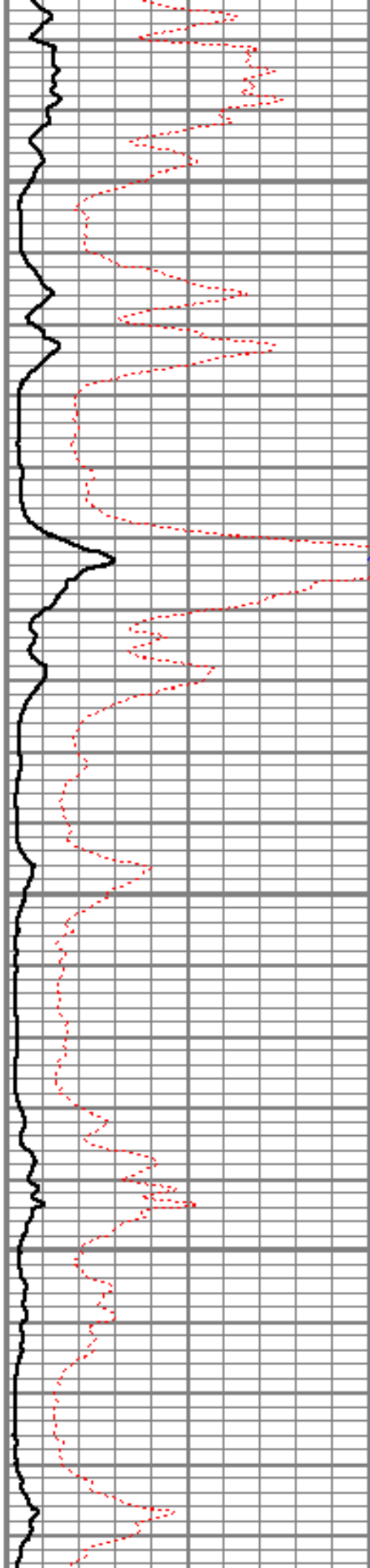


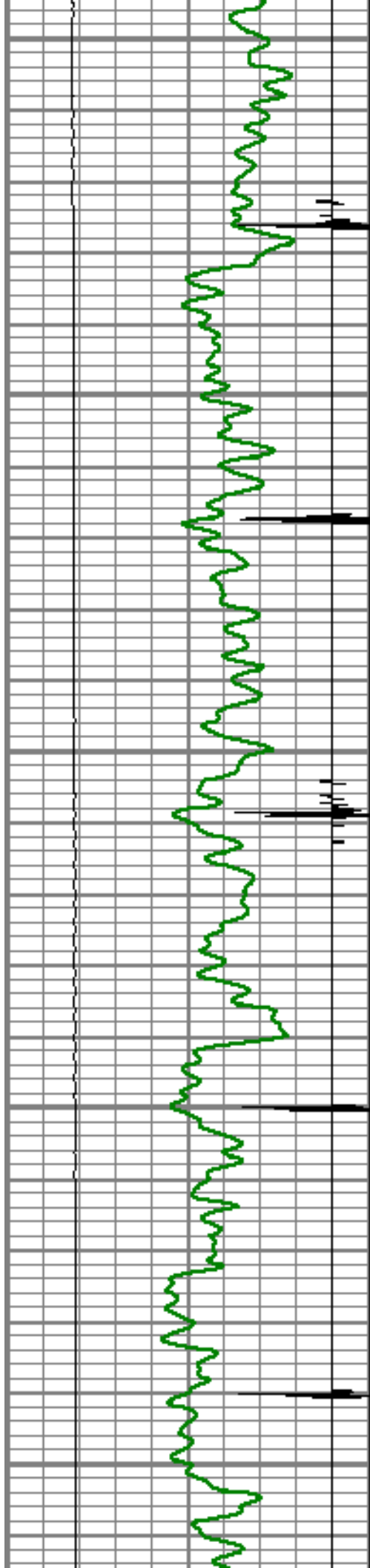
4600

4650

4700

4750






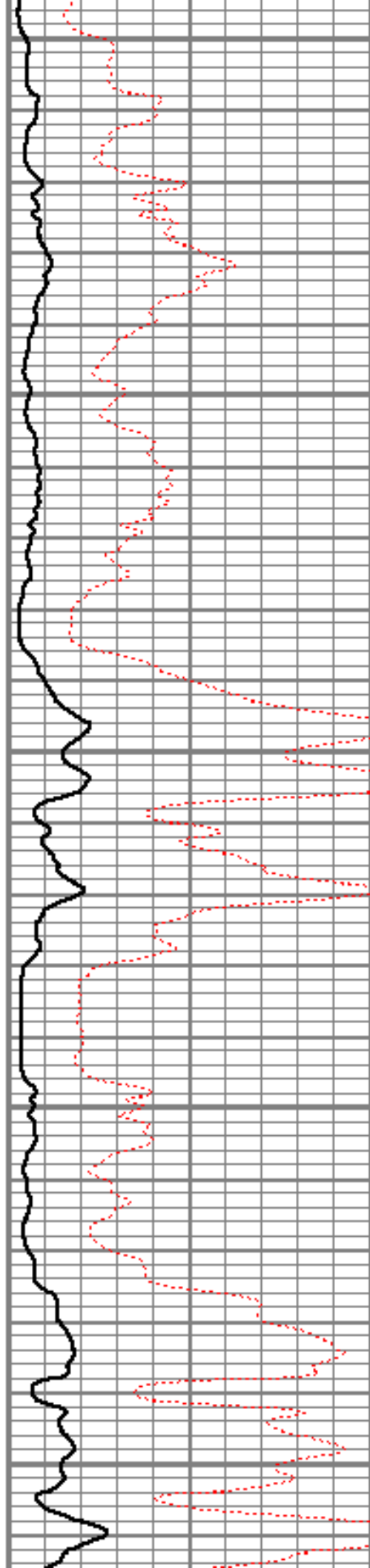
4800

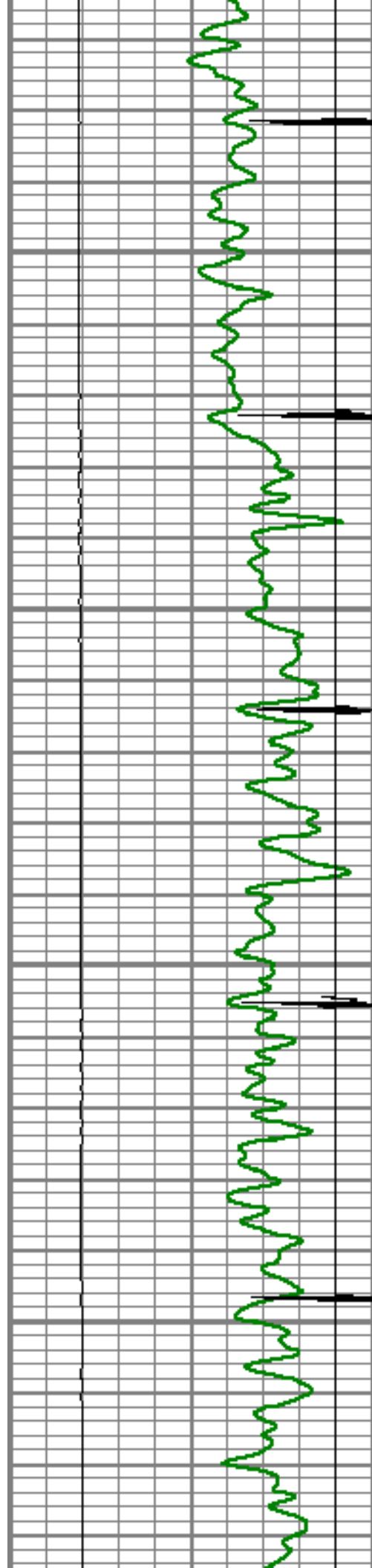
4850

4900

4950

5000




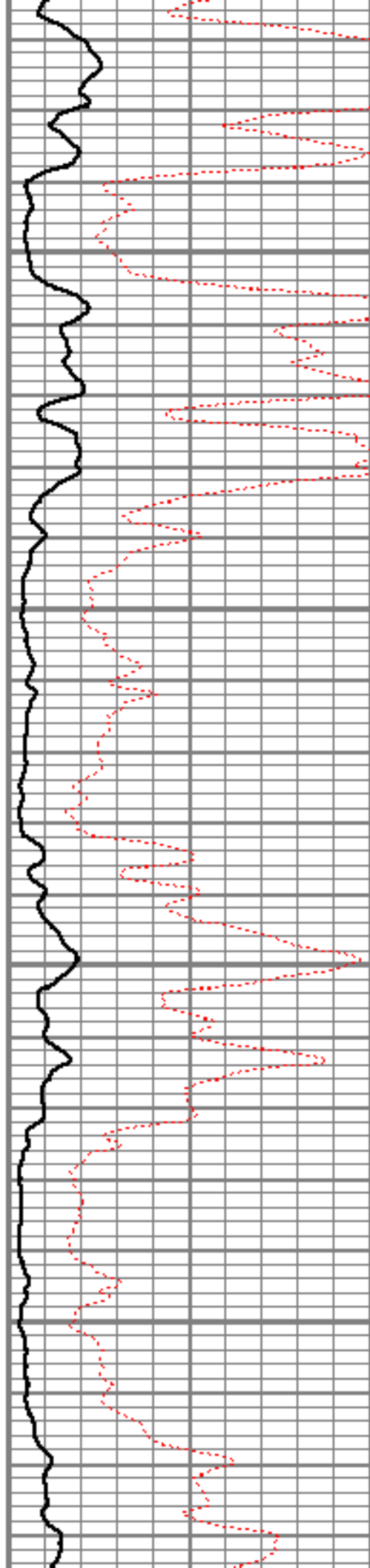


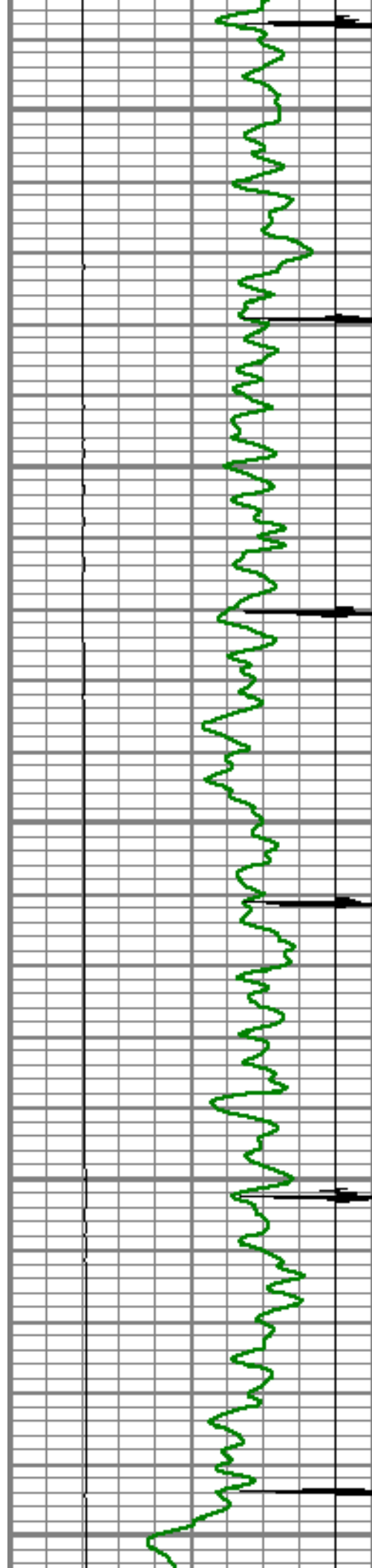
5050

5100

5150

5200






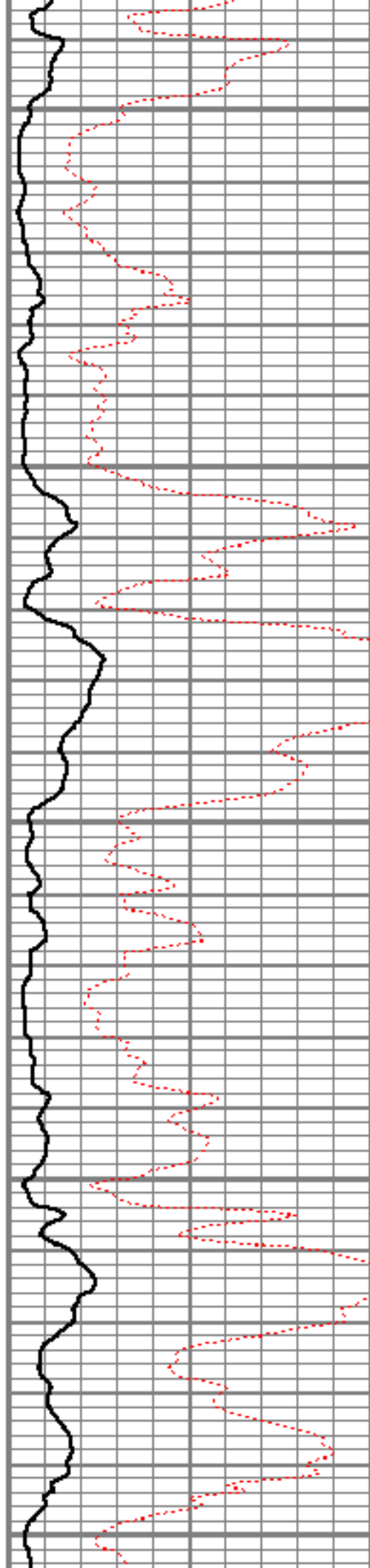
5250

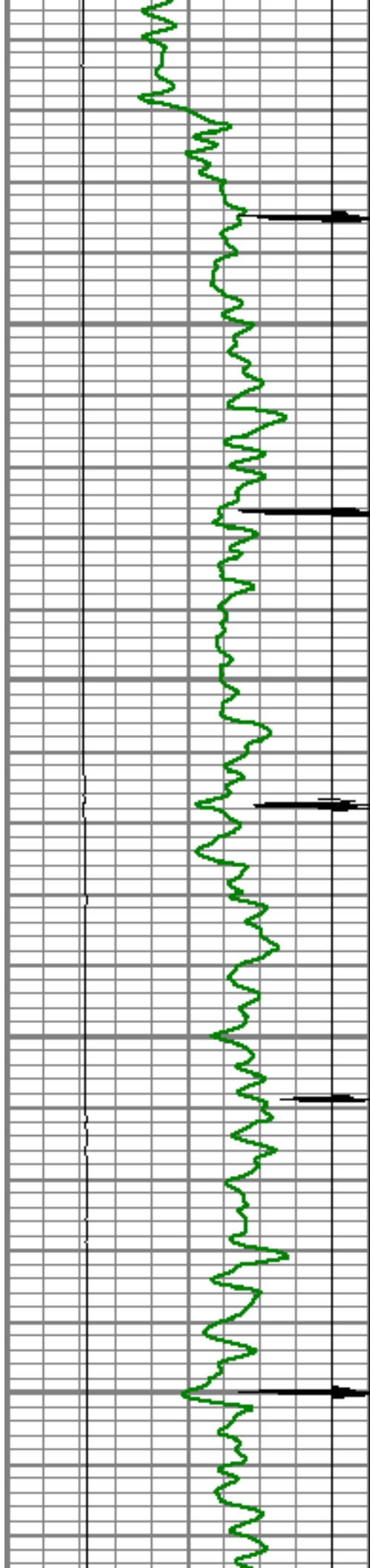
5300

5350

5400

5450




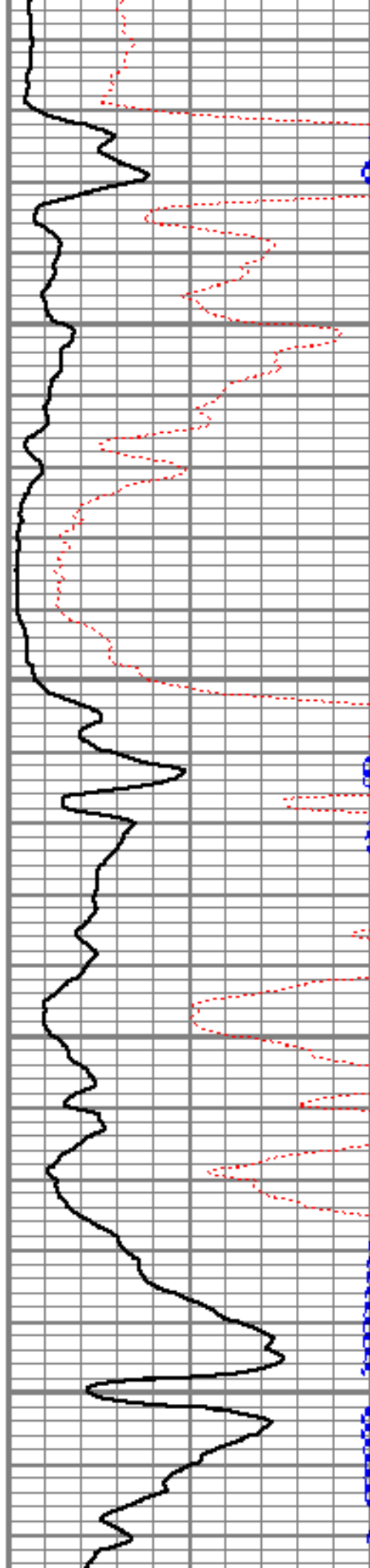


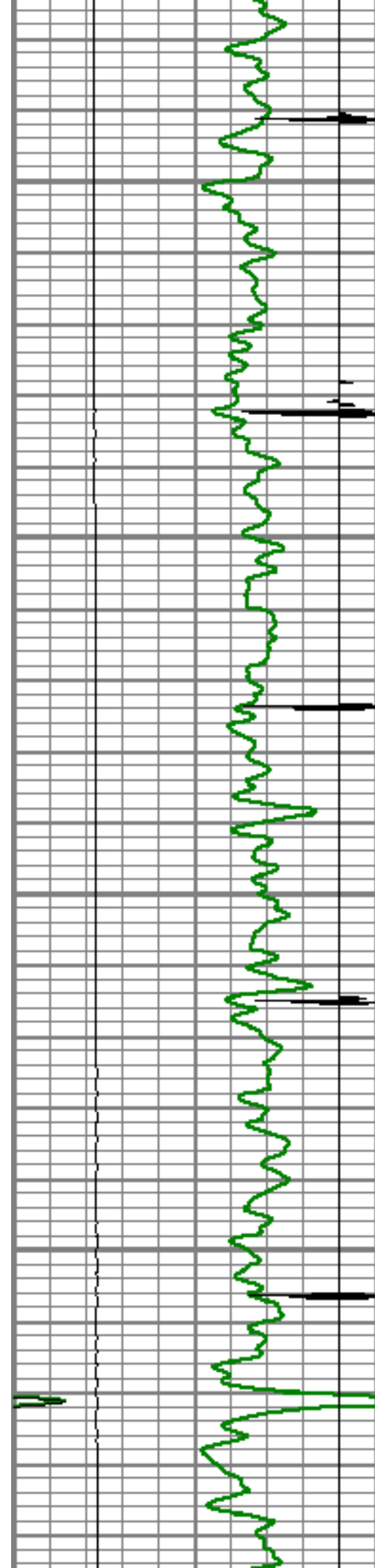
5500

5550

5600

5650




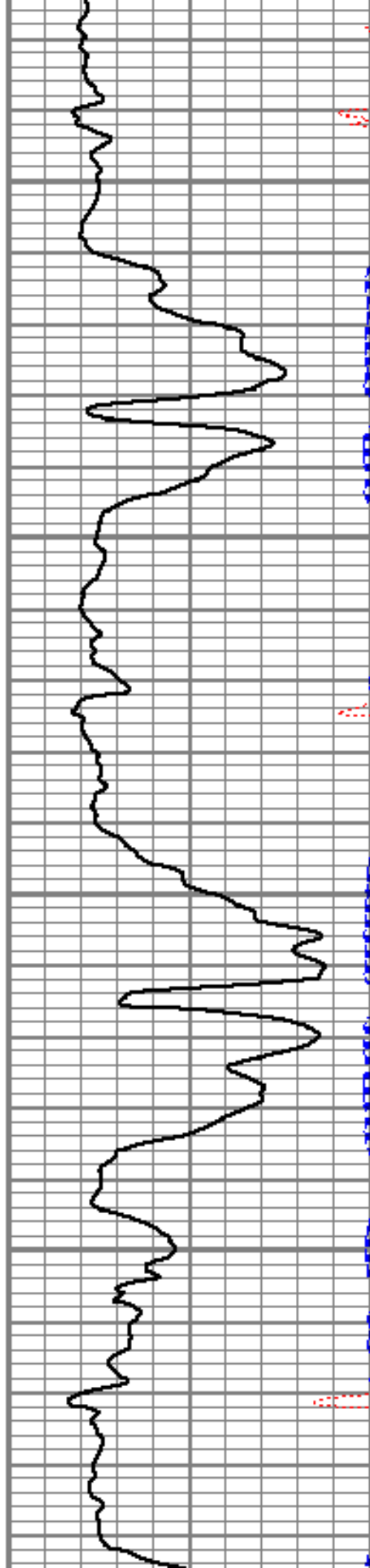


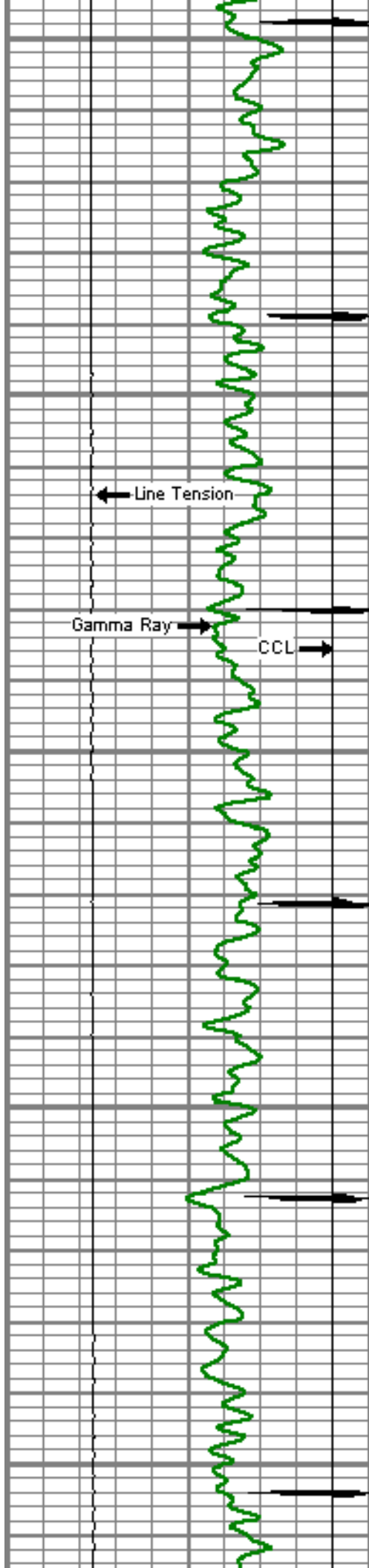
5700

5750

5800

5850





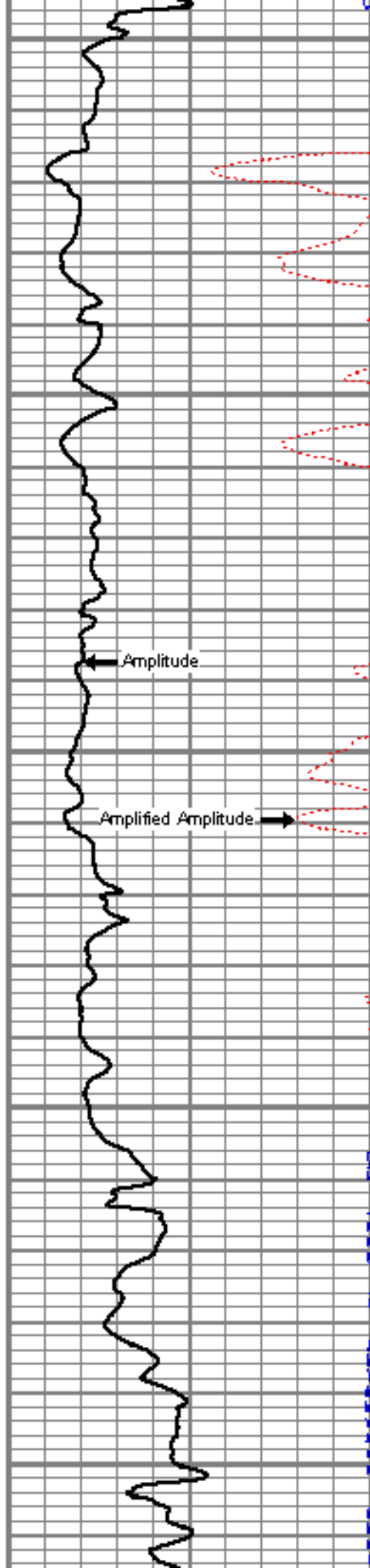
5900

5950

6000


6050

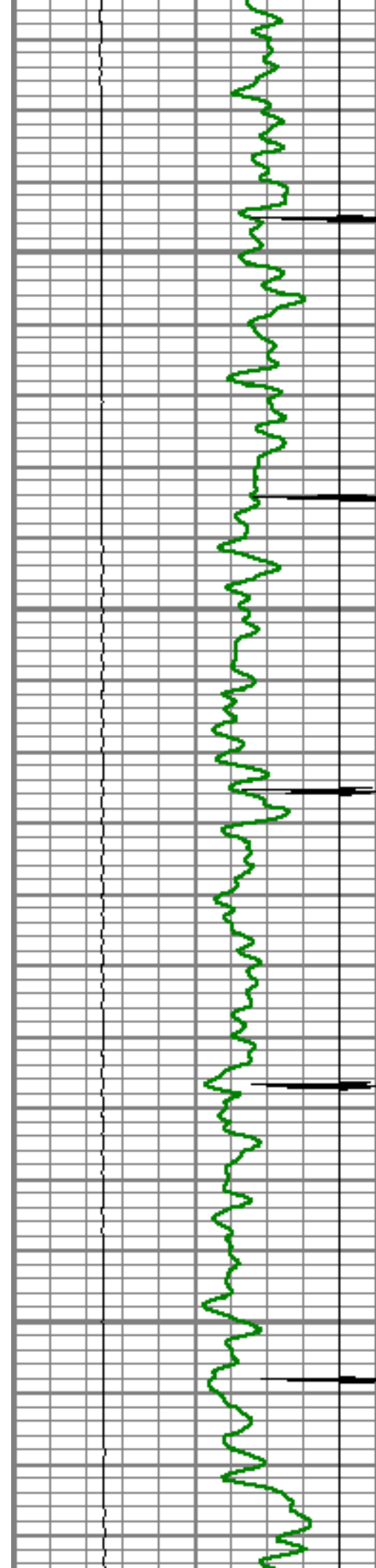
6100



Amplitude

Amplified Amplitude




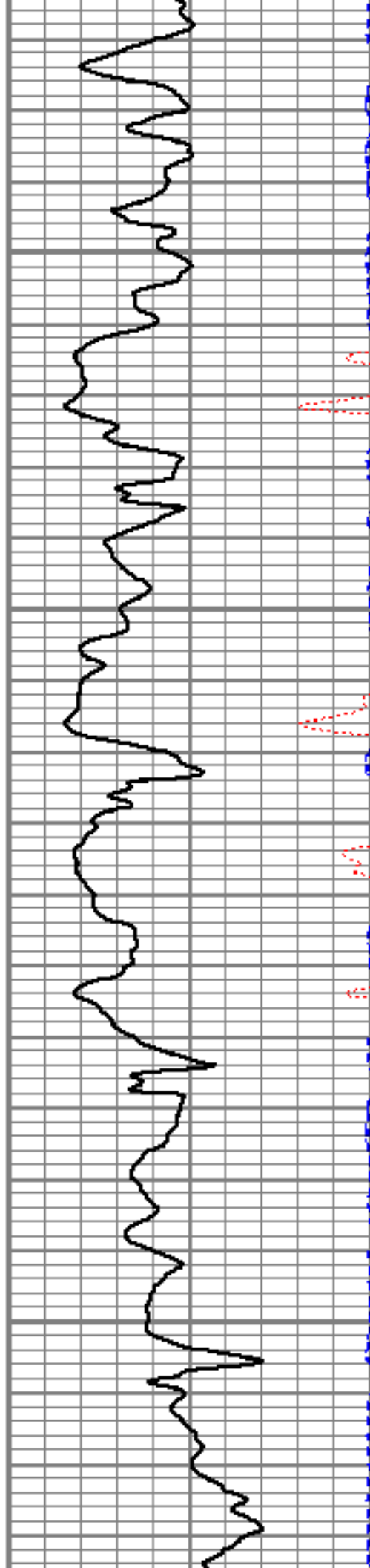


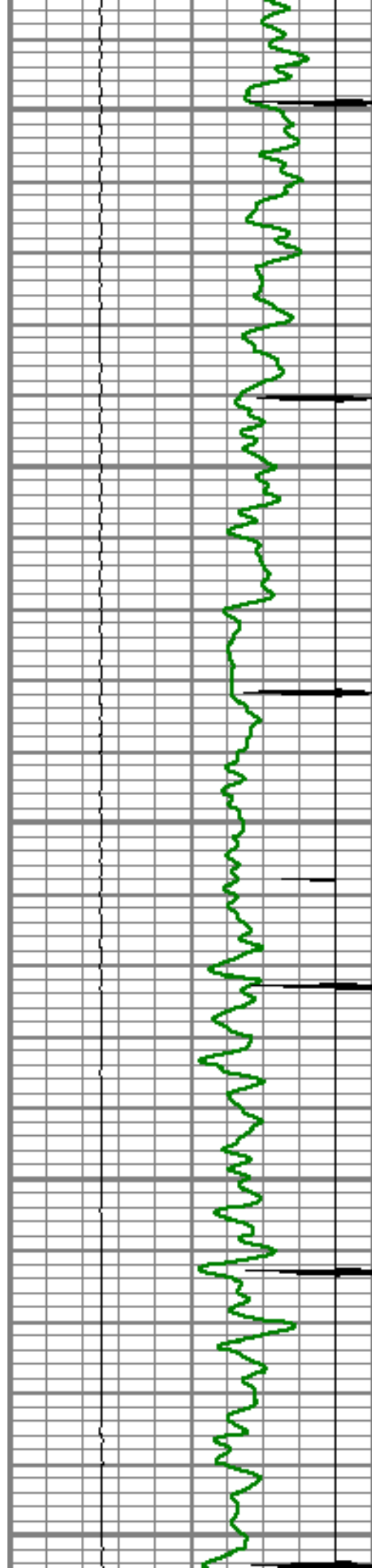
6150

6200

6250

6300






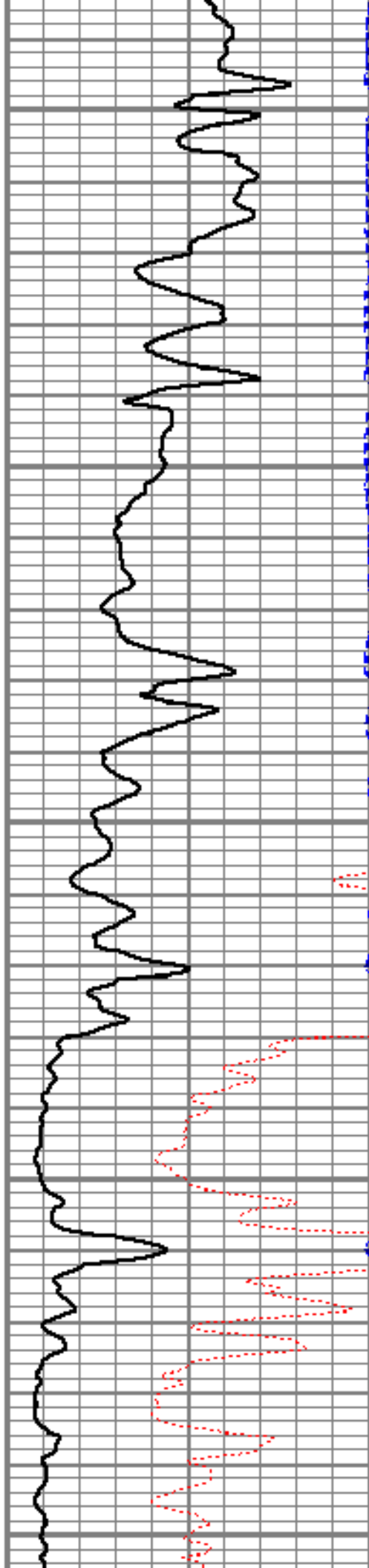
6350

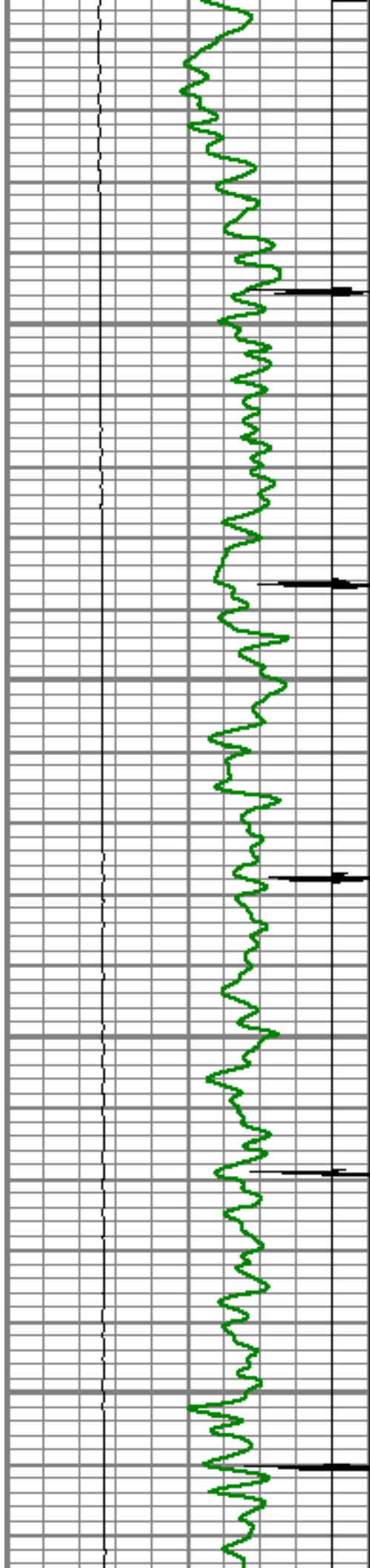
6400

6450

6500

6550




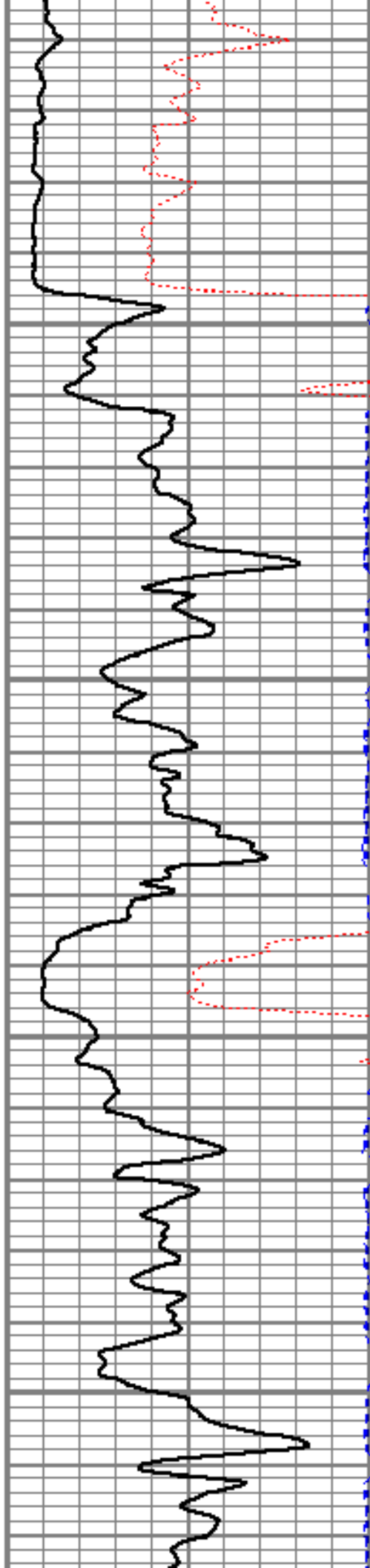


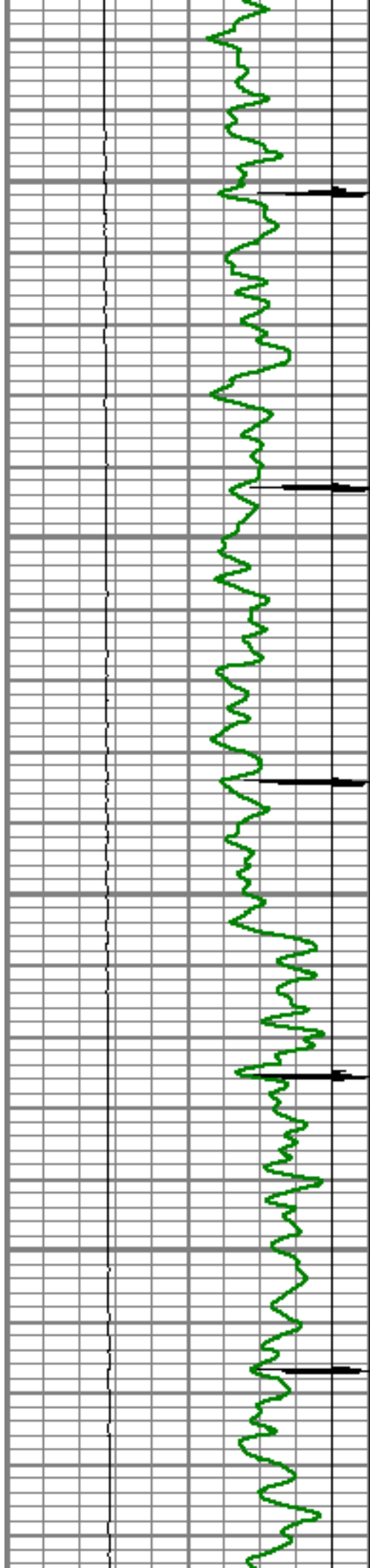
6600

6650

6700

6750




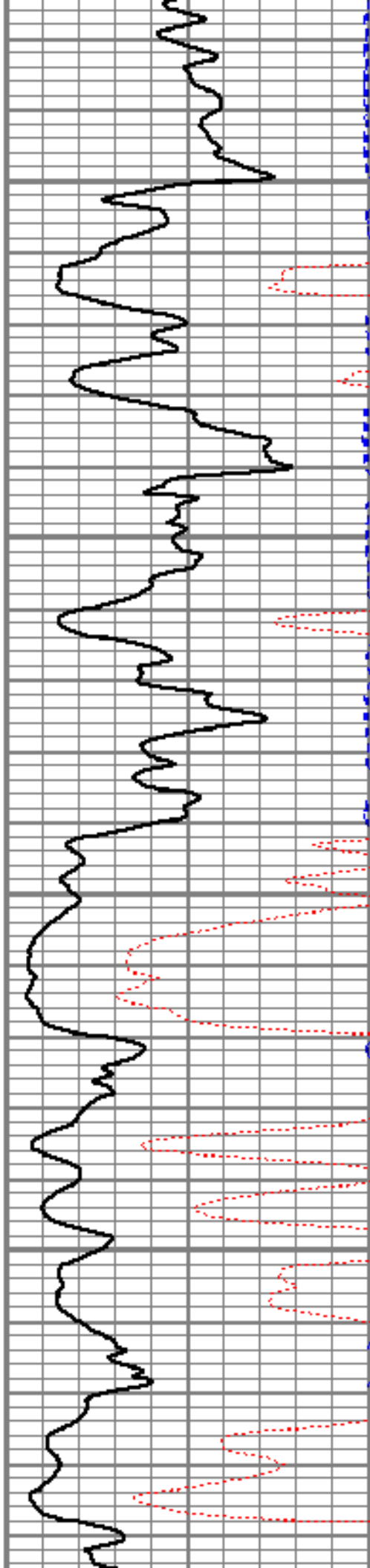


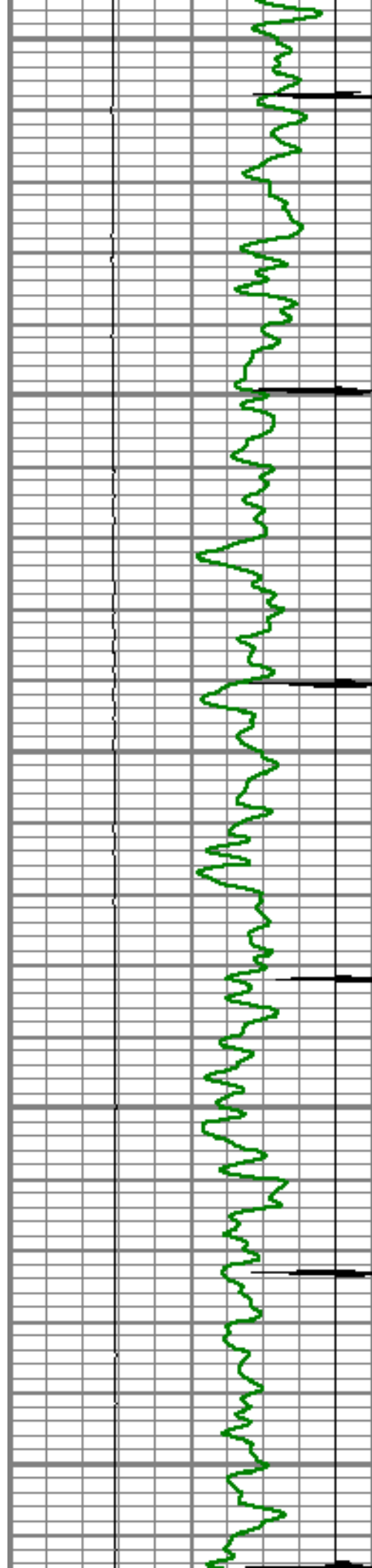
6800

6850

6900

6950






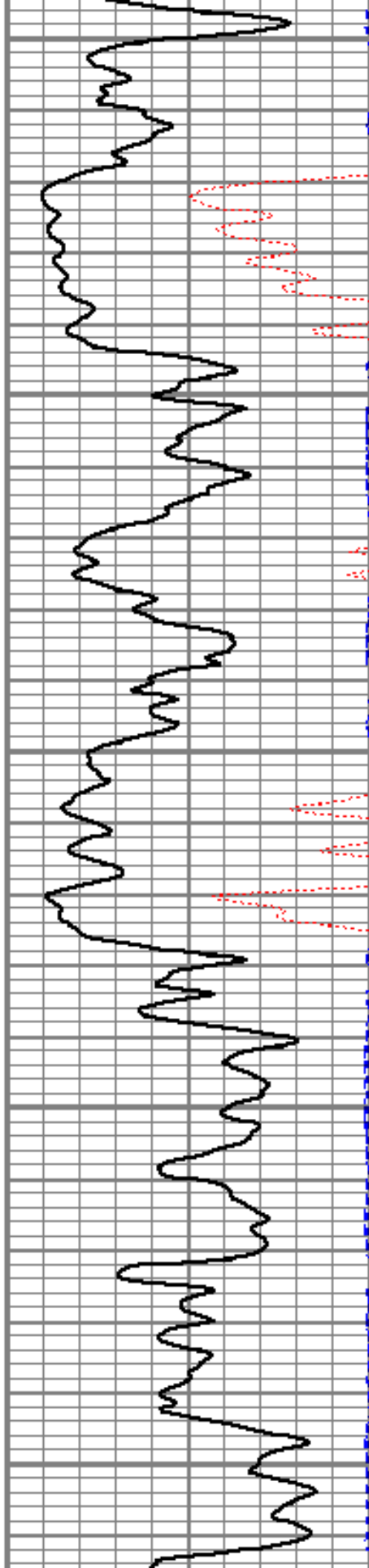
7000

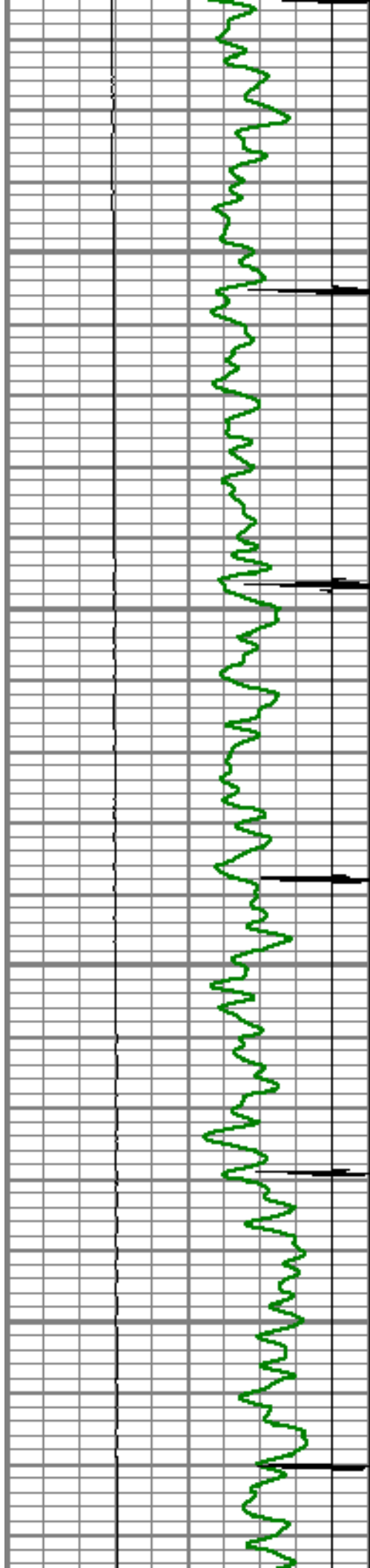
7050

7100

7150

7200




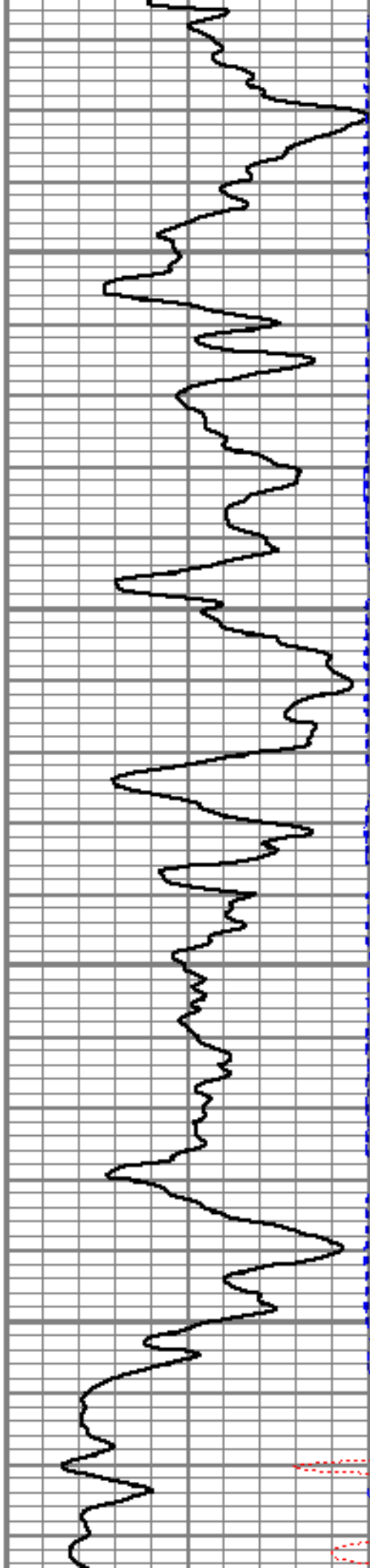


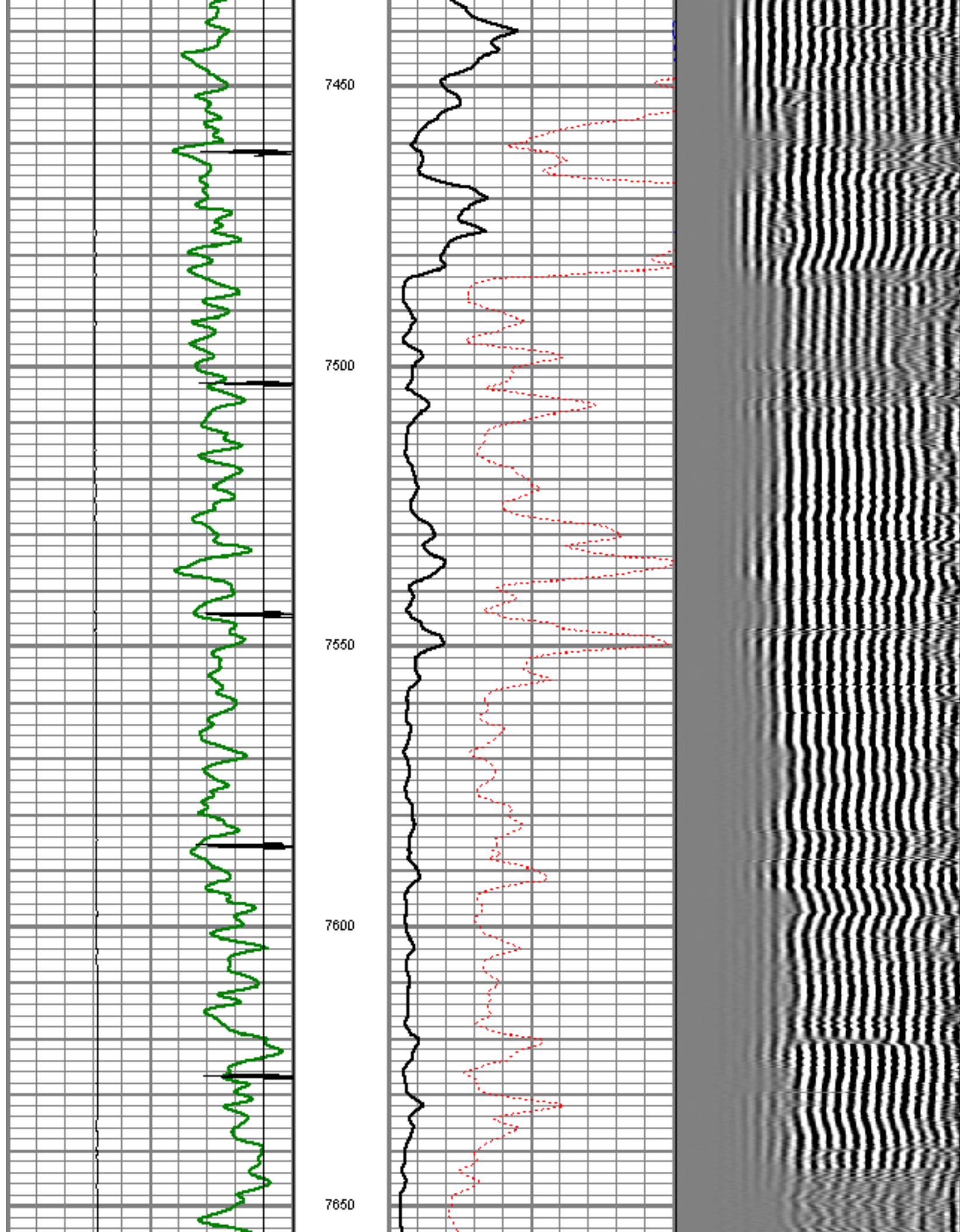
7250

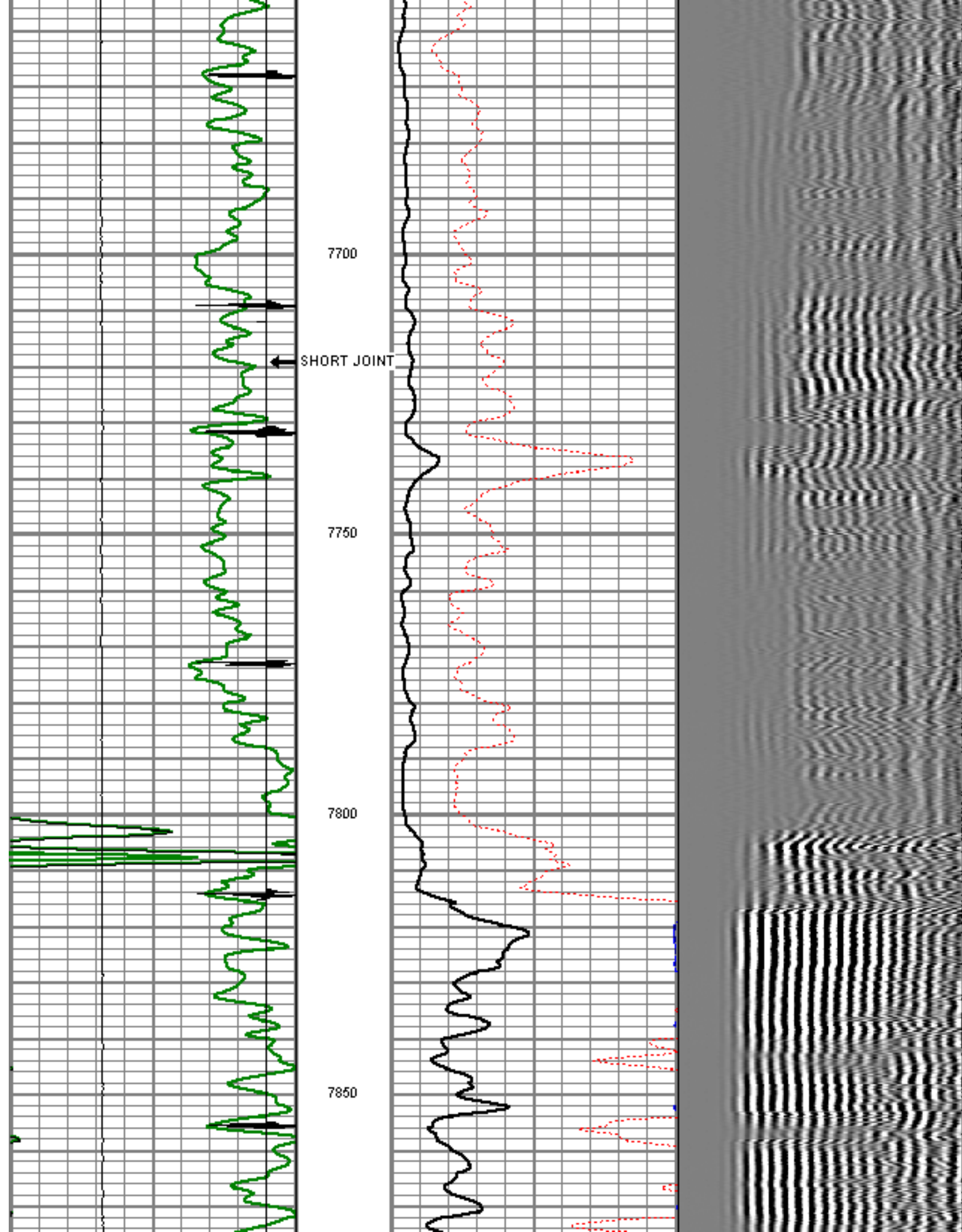
7300

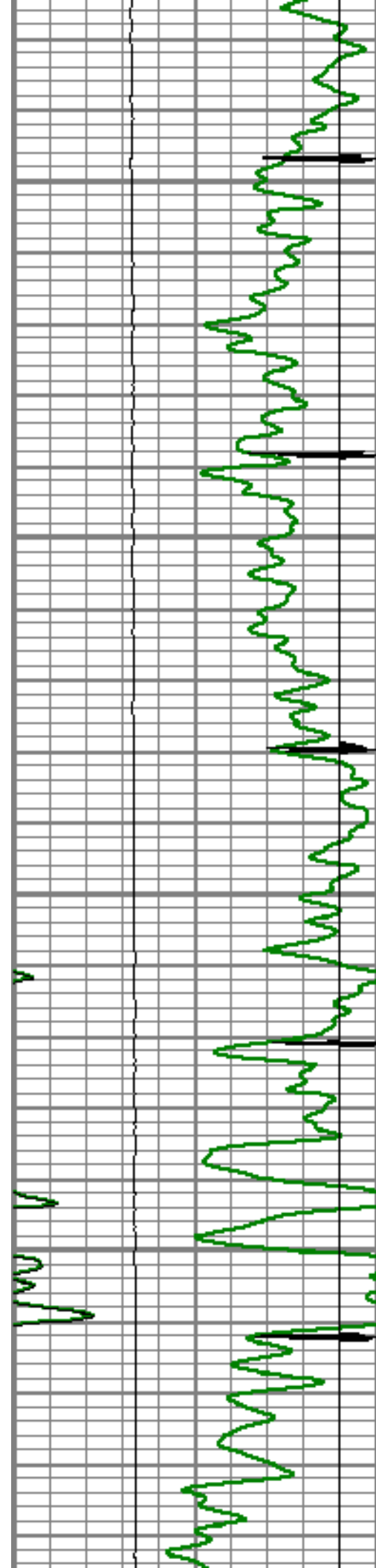
7350

7400








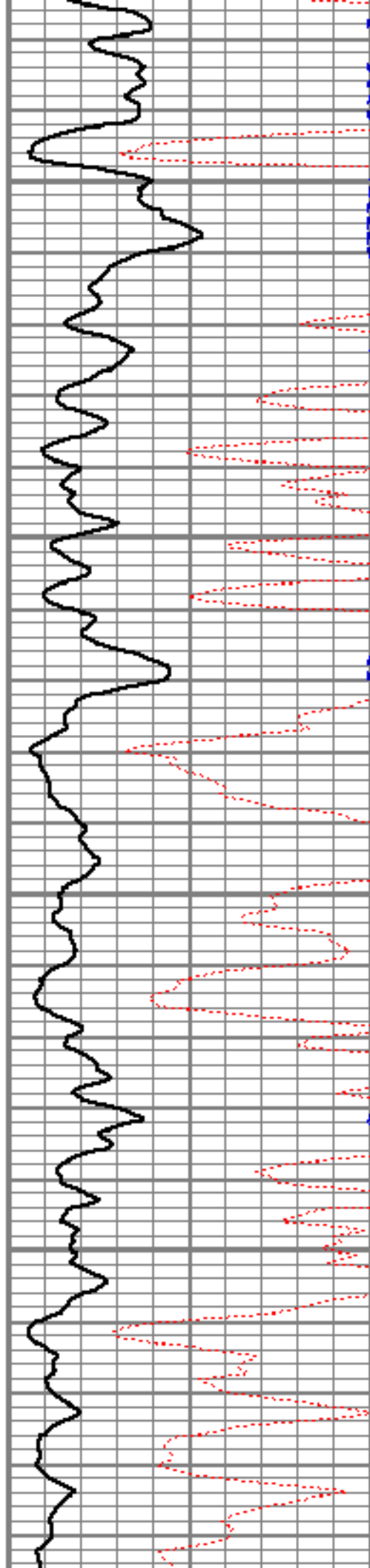


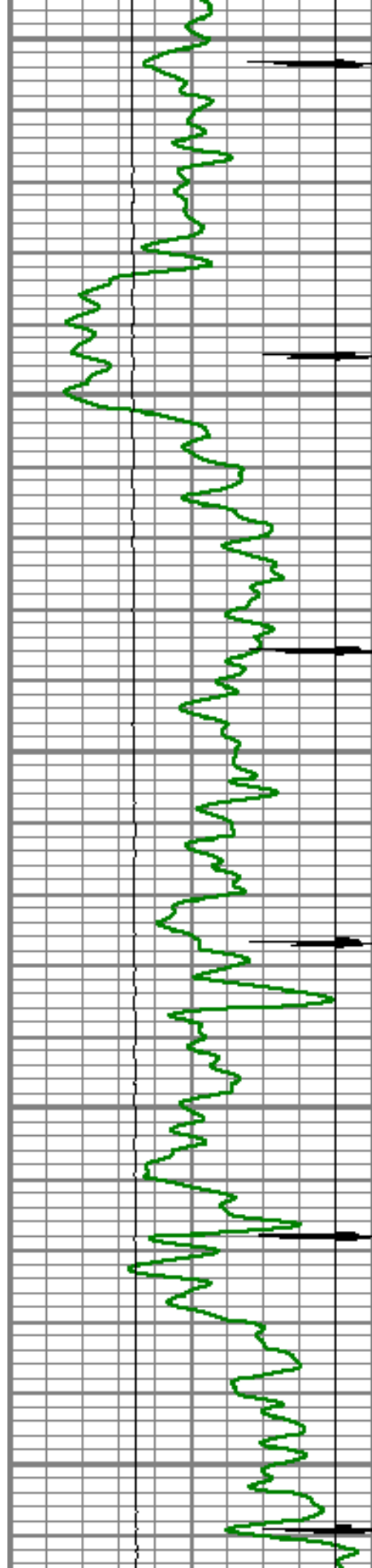
7900

7950

8000

8050






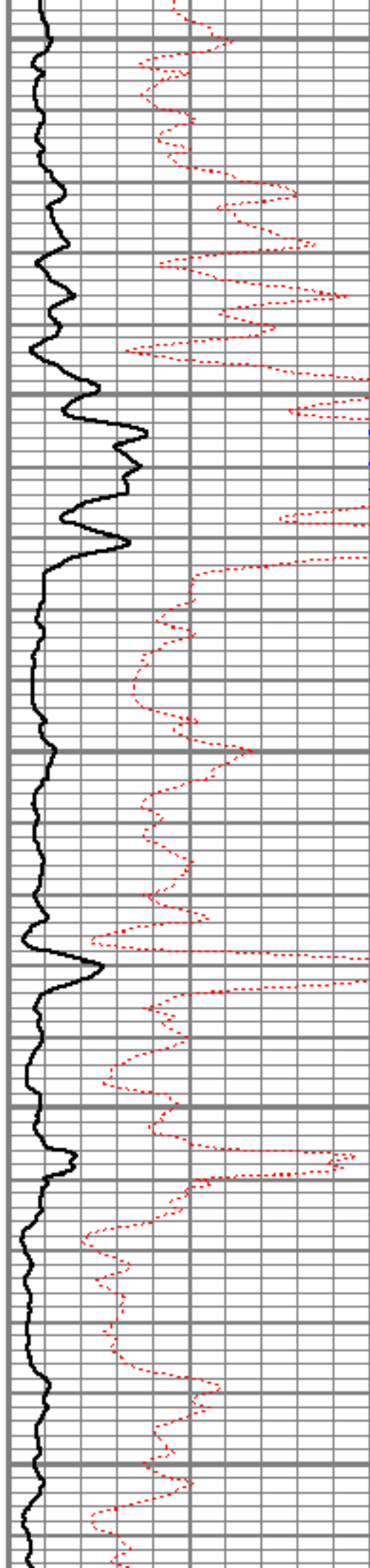
8100

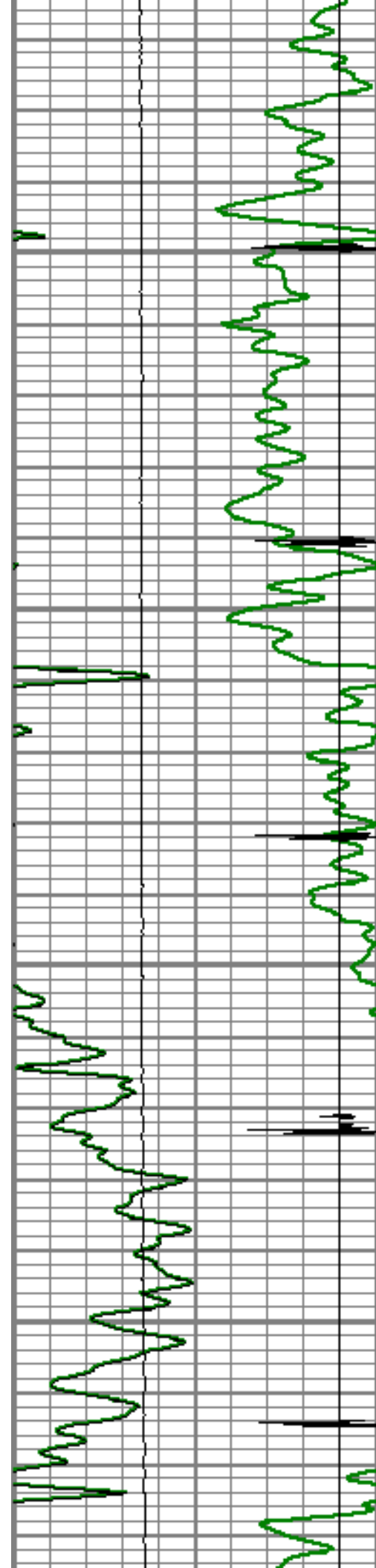
8150

8200

8250

8300




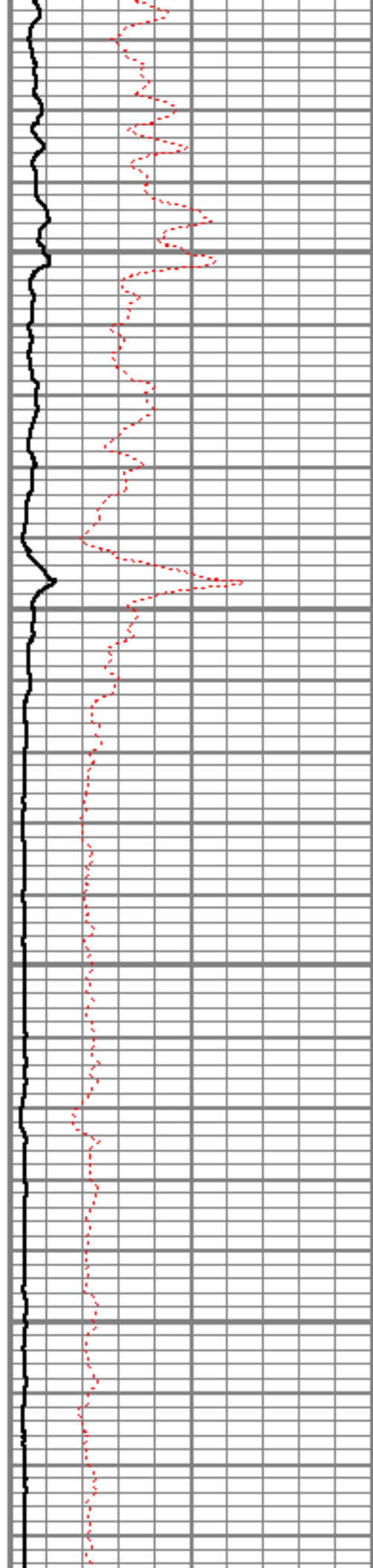


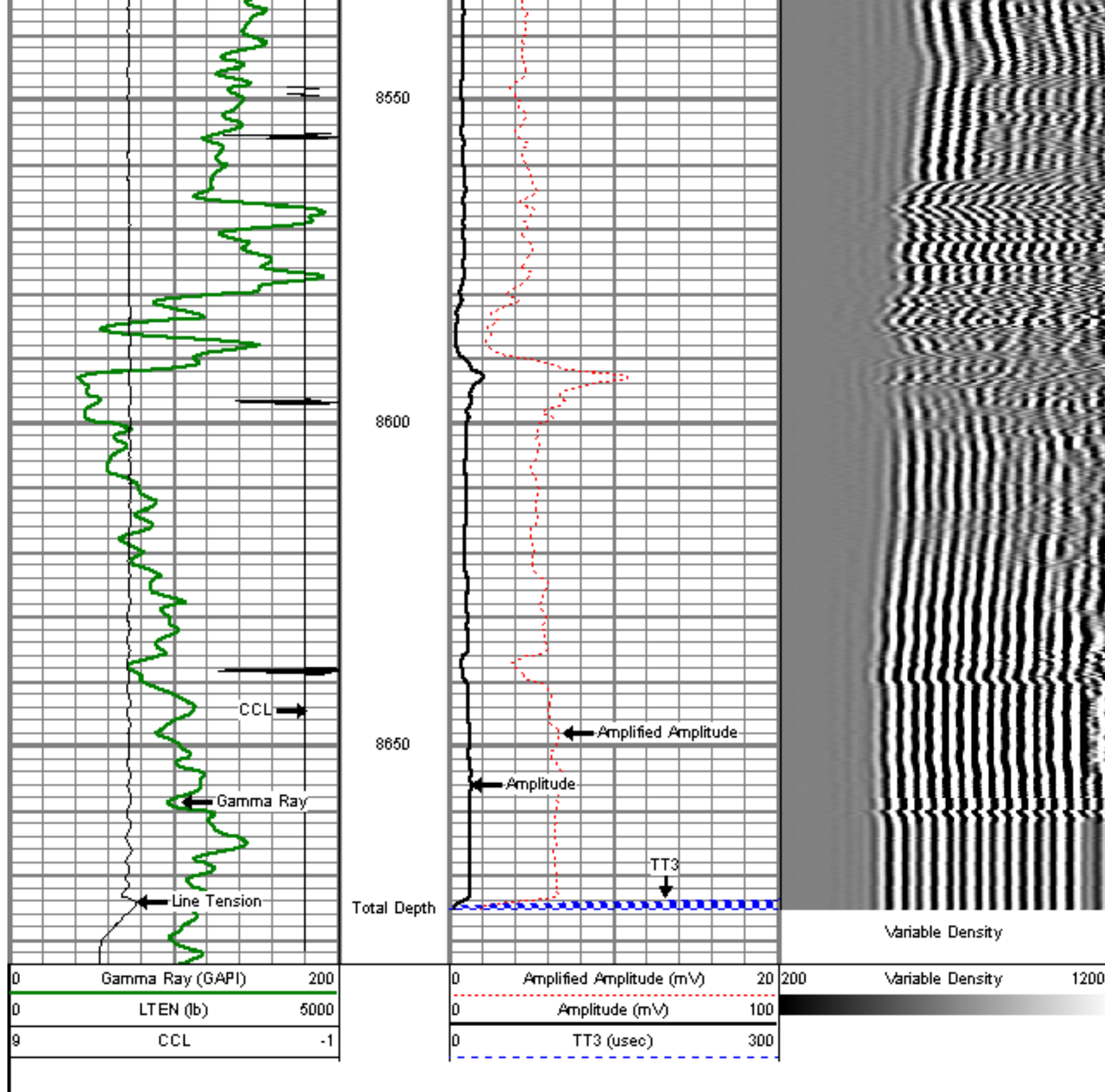
8350

8400

8450

8500





REPEAT PASS

5" = 100'

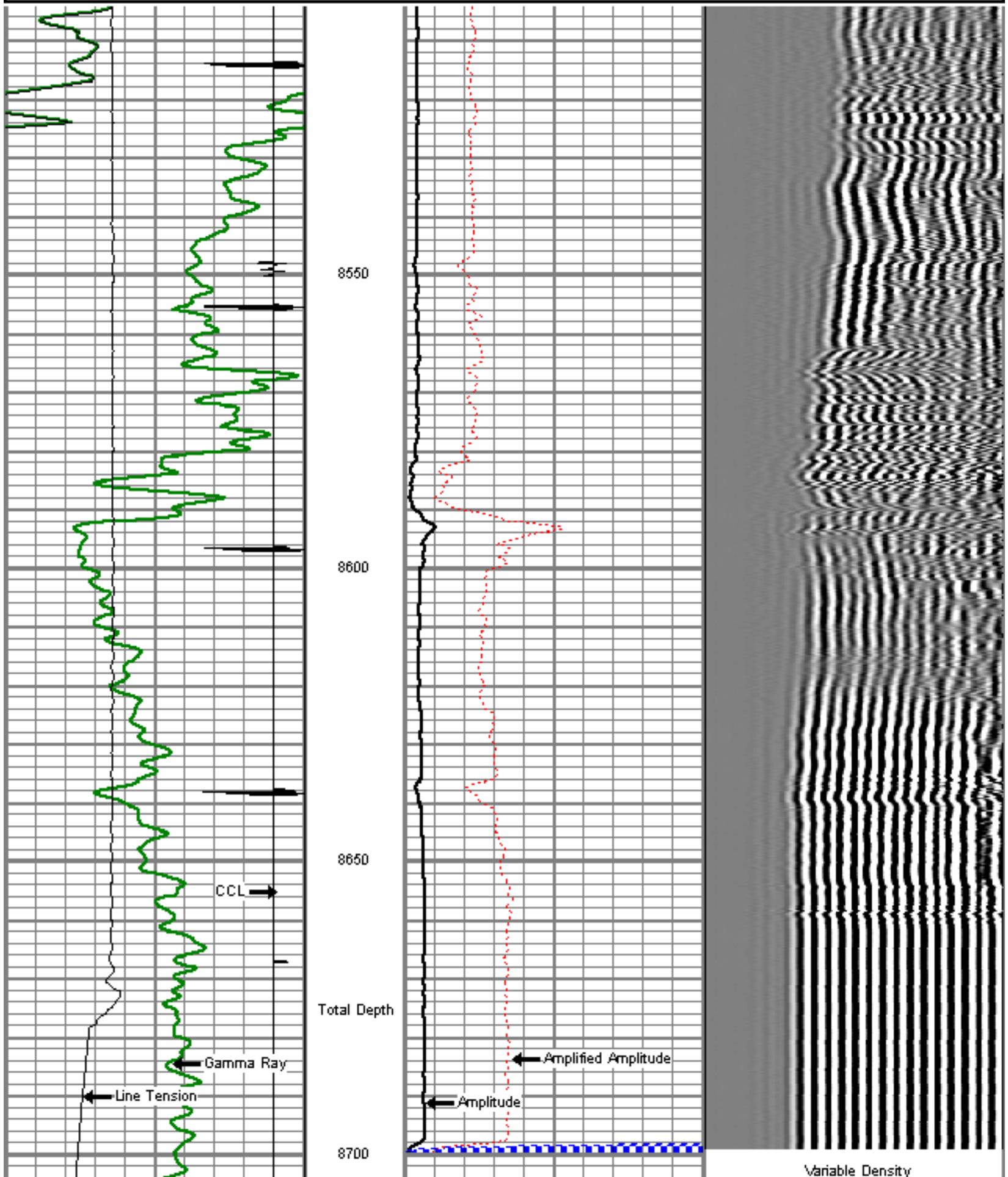
Database File: foster6-4-5.db
 Dataset Pathname: pass5
 Presentation Format: dcbl_prb
 Dataset Creation: Sun May 15 09:57:04 2011 by Log SCH 110223
 Charted by: Depth in Feet scaled 1:240




0	Gamma Ray (GAPI)	200
0	LTEN (lb)	5000
9	CCL	-1

0	Amplified Amplitude (mV)	20
0	Amplitude (mV)	100
0	TT3 (usec)	280

200	Variable Density	1200
-----	------------------	------





Company	ENCANA OIL & GAS (USA) INC.
Well	FOSTER 6-4-5X
Field	WATTENBERG
County	WELD
State	COLORADO