

Greer 34-3					
Updated 7-6-11		Written waiver requests sent on 6/16/11			
Offset Spacing Unit:		NE/4SE/4 Sec. 33, T-33-N, R-12-W			
Mineral Owner	Percent Owned	Interest	Response Yes	Response No	No Response
James & Natalie Greer	100.00%	Mineral	100.00%		
Total	100.00%		100.00%		
Offset Spacing Unit		SE/4NE/4 Sec. 33, T-33-N, R-12-W			
Mineral Owner	Percent Owned	Interest	Response Yes	Response No	No Response
James & Natalie Greer	100.00%	Mineral	100.00%		
Total	100.00%		100.00%		0.00%
Offset Spacing Unit		SE/4SW/4 Sec. 34, T-33-N, R-12-W			
Mineral Owner	Percent Owned	Interest	Response Yes	Response No	No Response
SevenTees Corporation	50.00%	Mineral	50.00%		
Allison L. Kroeger	12.50%	Mineral	12.50%		
Emiliy C. Ter Maat	12.50%	Mineral	12.50%		
Dennis S. Kroeger	12.50%	Mineral	12.50%		
Colleen A. Coker	12.50%	Mineral	12.50%		
Total	100.00%		100.00%		0.00%

FINNEY LAND CO.
OIL & GAS CONSULTING
P.O. BOX 2471
DURANGO, CO 81302
PHONE (970) 259-5691
FAX (970) 259-4279

June 16, 2011

SevenTees Corporation
1022 Park Drive
St. Maries, ID. 83861

RE: Mineral Owner Consent to Exception Well Location
Red Mesa Holdings/O&G LLC , Greer 34-3 well
NW/4SW/4 Sec. 34, T-33-N, R-12-W, N.M.P.M.

To whom it may concern:

Red Mesa Holdings/O&G LLC ("Red Mesa") proposes to drill the subject Dakota Formation oil and gas well at the above referenced location. Colorado Oil and Gas Conservation Commission Rule 318 requires this well to be located not less than 1200' from any other producible oil and gas well in the same formation unless a waiver is obtained from the offset lease owner toward whom the well location is proposed.

The subject well is proposed to be located approximately 759' East of the Ferguson #1 F-4 well in the NE/4SE/4 of Section 33 and approximately 1120' North West of the Kroger Ferguson #3 K-3 well in the SE/4SW4, T-33-N, R-12-W. Red Mesa operates the Ferguson #1 F-4 and the Kroger Ferguson #3 K-3 wells and is the Lessee of your mineral interest. Therefore, Red Mesa respectfully requests a waiver from you to locate this well less than 1200' from the Ferguson #1 F-4 and the Kroger Ferguson #3 K-3 wells.

If you are agreeable to the subject well location, please sign where provided below and return to our office in the enclosed self-addressed stamped envelope. If the envelope is postmarked on or before June 30, 2011, I will send you a check for \$50.00. If you have any questions or comments, please contact me. Thank you for your attention to this matter.

Sincerely:


C. Brad Caskey
Agent for Red Mesa Holdings/O&G, LLC

I hereby consent to the Greer 34-3 well to be located less than 1200' from the Ferguson #1 F-4 and the Kroger Ferguson #3 K-3 wells.



SevenTees, Mineral Owner

FINNEY LAND CO.
OIL & GAS CONSULTING
P.O. BOX 2471
DURANGO, CO 81302
PHONE (970) 259-5691
FAX (970) 259-4279

June 16, 2011

Allison L. Kroeger
309 East Chaco
Aztec, NM. 87410

RE: Mineral Owner Consent to Exception Well Location
Red Mesa Holdings/O&G LLC , Greer 34-3 well
NW/4SW/4 Sec. 34, T-33-N, R-12-W, N.M.P.M.

Dear Ms. Kroeger:

Red Mesa Holdings/O&G LLC ("Red Mesa") proposes to drill the subject Dakota Formation oil and gas well at the above referenced location. Colorado Oil and Gas Conservation Commission Rule 318 requires this well to be located not less than 1200' from any other producible oil and gas well in the same formation unless a waiver is obtained from the offset lease owner toward whom the well location is proposed.

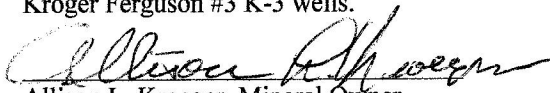
The subject well is proposed to be located approximately 759' East of the Ferguson #1 F-4 well in the NE/4SE/4 of Section 33 and approximately 1120' North West of the Kroger Ferguson #3 K-3 well in the SE/4SW4, T-33-N, R-12-W. Red Mesa operates the Ferguson #1 F-4 and the Kroger Ferguson #3 K-3 wells and is the Lessee of your mineral interest. Therefore, Red Mesa respectfully requests a waiver from you to locate this well less than 1200' from the Ferguson #1 F-4 and the Kroger Ferguson #3 K-3 wells.

If you are agreeable to the subject well location, please sign where provided below and return to our office in the enclosed self-addressed stamped envelope. If the envelope is postmarked on or before June 30, 2011, I will send you a check for \$50.00. If you have any questions or comments, please contact me. Thank you for your attention to this matter.

Sincerely:


C. Brad Caskey
Agent for Red Mesa Holdings/O&G, LLC

I hereby consent to the Greer 34-3 well to be located less than 1200' from the Ferguson #1 F-4 and the Kroger Ferguson #3 K-3 wells.


Allison L. Kroeger, Mineral Owner

FINNEY LAND CO.
OIL & GAS CONSULTING
P.O. BOX 2471
DURANGO, CO 81302
PHONE (970) 259-5691
FAX (970) 259-4279

June 16, 2011

Emily C. Ter Maat
406 Hillcrest Drive
Durango, CO. 81301

RE: Mineral Owner Consent to Exception Well Location
Red Mesa Holdings/O&G LLC , Greer 34-3 well
NW/4SW/4 Sec. 34, T-33-N, R-12-W, N.M.P.M.

Dear Ms. Ter Maat:

Red Mesa Holdings/O&G LLC ("Red Mesa") proposes to drill the subject Dakota Formation oil and gas well at the above referenced location. Colorado Oil and Gas Conservation Commission Rule 318 requires this well to be located not less than 1200' from any other producible oil and gas well in the same formation unless a waiver is obtained from the offset lease owner toward whom the well location is proposed.

The subject well is proposed to be located approximately 759' East of the Ferguson #1 F-4 well in the NE/4SE/4 of Section 33 and approximately 1120' North West of the Kroger Ferguson #3 K-3 well in the SE/4SW/4, T-33-N, R-12-W. Red Mesa operates the Ferguson #1 F-4 and the Kroger Ferguson #3 K-3 wells and is the Lessee of your mineral interest. Therefore, Red Mesa respectfully requests a waiver from you to locate this well less than 1200' from the Ferguson #1 F-4 and the Kroger Ferguson #3 K-3 wells.

If you are agreeable to the subject well location, please sign where provided below and return to our office in the enclosed self-addressed stamped envelope. If the envelope is postmarked on or before June 30, 2011, I will send you a check for \$50.00. If you have any questions or comments, please contact me. Thank you for your attention to this matter.

Sincerely:


C. Brad Caskey
Agent for Red Mesa Holdings/O&G, LLC

I hereby consent to the Greer 34-3 well to be located less than 1200' from the Ferguson #1 F-4 and the Kroger Ferguson #3 K-3 wells.


Emily C. Ter Maat, Mineral Owner

FINNEY LAND CO.
OIL & GAS CONSULTING
P.O. BOX 2471
DURANGO, CO 81302
PHONE (970) 259-5691
FAX (970) 259-4279

June 16, 2011

Dennis S. Kroeger
P.O. Box 527
Black Canyon City, AZ. 85324

RE: Mineral Owner Consent to Exception Well Location
Red Mesa Holdings/O&G LLC , Greer 34-3 well
NW/4SW/4 Sec. 34, T-33-N, R-12-W, N.M.P.M.

Dear Mr. Kroeger:

Red Mesa Holdings/O&G LLC ("Red Mesa") proposes to drill the subject Dakota Formation oil and gas well at the above referenced location. Colorado Oil and Gas Conservation Commission Rule 318 requires this well to be located not less than 1200' from any other producible oil and gas well in the same formation unless a waiver is obtained from the offset lease owner toward whom the well location is proposed.

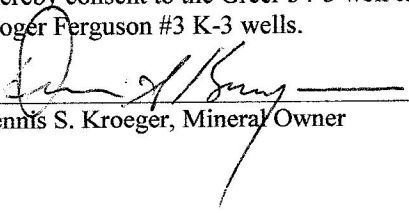
The subject well is proposed to be located approximately 759' East of the Ferguson #1 F-4 well in the NE/4SE/4 of Section 33 and approximately 1120' North West of the Kroger Ferguson #3 K-3 well in the SE/4SW/4, T-33-N, R-12-W. Red Mesa operates the Ferguson #1 F-4 and the Kroger Ferguson #3 K-3 wells and is the Lessee of your mineral interest. Therefore, Red Mesa respectfully requests a waiver from you to locate this well less than 1200' from the Ferguson #1 F-4 and the Kroger Ferguson #3 K-3 wells.

If you are agreeable to the subject well location, please sign where provided below and return to our office in the enclosed self-addressed stamped envelope. If the envelope is postmarked on or before June 30, 2011, I will send you a check for \$50.00. If you have any questions or comments, please contact me. Thank you for your attention to this matter.

Sincerely:


C. Brad Caskey
Agent for Red Mesa Holdings/O&G, LLC

I hereby consent to the Greer 34-3 well to be located less than 1200' from the Ferguson #1 F-4 and the Kroger Ferguson #3 K-3 wells.


Dennis S. Kroeger, Mineral Owner

FINNEY LAND CO.
OIL & GAS CONSULTING
P.O. BOX 2471
DURANGO, CO 81302
PHONE (970) 259-5691
FAX (970) 259-4279

June 16, 2011

Colleen A. Coker
44807 N. 12th Street
New River, AZ 85087

RE: Mineral Owner Consent to Exception Well Location
Red Mesa Holdings/O&G LLC , Greer 34-3 well
NW/4SW/4 Sec. 34, T-33-N, R-12-W, N.M.P.M.


Dear Ms. Coker:

Red Mesa Holdings/O&G LLC ("Red Mesa") proposes to drill the subject Dakota Formation oil and gas well at the above referenced location. Colorado Oil and Gas Conservation Commission Rule 318 requires this well to be located not less than 1200' from any other producible oil and gas well in the same formation unless a waiver is obtained from the offset lease owner toward whom the well location is proposed.

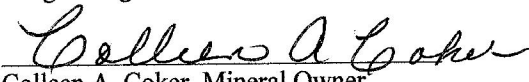
The subject well is proposed to be located approximately 759' East of the Ferguson #1 F-4 well in the NE/4SE/4 of Section 33 and approximately 1120' North West of the Kroger Ferguson #3 K-3 well in the SE/4SW/4, T-33-N, R-12-W. Red Mesa operates the Ferguson #1 F-4 and the Kroger Ferguson #3 K-3 wells and is the Lessee of your mineral interest. Therefore, Red Mesa respectfully requests a waiver from you to locate this well less than 1200' from the Ferguson #1 F-4 and the Kroger Ferguson #3 K-3 wells.

If you are agreeable to the subject well location, please sign where provided below and return to our office in the enclosed self-addressed stamped envelope. If the envelope is postmarked on or before June 30, 2011, I will send you a check for \$50.00. If you have any questions or comments, please contact me. Thank you for your attention to this matter.

Sincerely:


C. Brad Caskey
Agent for Red Mesa Holdings/O&G, LLC

I hereby consent to the Greer 34-3 well to be located less than 1200' from the Ferguson #1 F-4 and the Kroger Ferguson #3 K-3 wells.


Colleen A. Coker, Mineral Owner

FINNEY LAND CO.
OIL & GAS CONSULTING
P.O. BOX 2471
DURANGO, CO 81302
PHONE (970) 259-5691
FAX (970) 259-4279

June 14, 2011

James R. and Natalie K. Greer
7882 CR 100
Hesperus, CO 81326

RE: Mineral Owner Consent to Exception Well Location
Red Mesa Holdings/O&G LLC, Greer 34-3 well
NW/4SW/4 Sec. 34, T-33-N, R-12-W, N.M.P.M.

Dear Mr. & Mrs. Greer:

Red Mesa Holdings/O&G LLC ("Red Mesa") proposes to drill the subject Dakota Formation oil and gas well at the above referenced location. Colorado Oil and Gas Conservation Commission Rule 318 requires this well to be located not less than 1200' from any other producible oil and gas well in the same formation unless a waiver is obtained from the offset lease owner toward whom the well location is proposed.

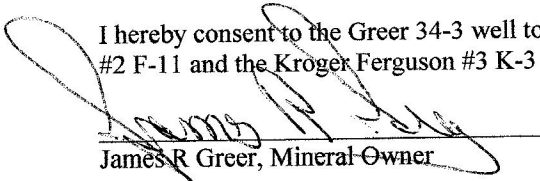
The subject well is proposed to be located approximately 759' East of the Ferguson #1 F-4 well in the NE/4SE/4 of Section 33, approximately 1160' South East of the Ferguson #2 F-11 well in the SE/4NE/4 of Section 33 and approximately 1120' North West of the Kroger Ferguson #3 K-3 well in the SE/4SW/4, T-33-N, R-12-W. Red Mesa operates the Ferguson #1 F-4, Ferguson #2 F-11 and the Kroger Ferguson #3 K-3 wells and is the Lessee of your mineral interest. Therefore, Red Mesa respectfully requests a waiver from you to locate this well less than 1200' from the Ferguson #1 F-4, Ferguson #2 F-11 and the Kroger Ferguson #3 K-3 wells.


If you are agreeable to the subject well location, please sign where provided below and return to our office in the enclosed self-addressed stamped envelope. If you have any questions or comments, please contact me. Thank you for your attention to this matter.

Sincerely:

C. Brad Caskey
Agent for Red Mesa Holdings/O&G, LLC

I hereby consent to the Greer 34-3 well to be located less than 1200' from the Ferguson #1 F-4, Ferguson #2 F-11 and the Kroger Ferguson #3 K-3 wells.


James R. Greer, Mineral Owner


Natalie K. Greer, Mineral Owner