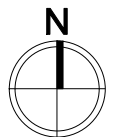





**DESCRIPTION**

- A. Cannon 1N-11HZ tank battery expansion (lat. 40.147668, w -104.739522 approx. 745' FSL and 1319' FEL.  
 B. Existing UPRR 38 Pan am 'C' #2 173' NOL



**Legend:**

-  Existing UPRR Pan Am 'C' #2  
 Fence  
 Access Road



DATE

7/25/2011

Prepared By: Dave Haertel

**400 ft. Radius Map**  
**Cannon 1N-11HZ**  
**Tank Battery Expansion**  
 Ground Elevation: 5069'  
**Surface Location: T2N R66W 11**  
**SWSE**  
 Description of surface Uses: Rangeland