



July 20, 2011

Department of Natural Resources
Oil and Gas Conservation Commission
The Chancery Building
1120 Lincoln St., Suite 801
Denver, CO 80203

Re: **20 Day Certification Letter - 318A-e**
CANNON 1N-11HZ
Township 2 North, Range 66 West, Section 11: SE/4SE/4
Unit Spacing: 02N-66W-11 E/2E/2
Weld County, Colorado

Ladies/Gentlemen:

Kerr McGee Oil and Gas Onshore LP ("KMG") hereby certify to the Director that KMG owns one-hundred percent (100%) of the mineral rights in the proposed spacing unit. Therefore, KMG respectfully requests the Director to approve the boundary well.

If you have any questions or issues regarding this permit, please contact Cheryl Light at (720) 929-6461.

Very truly yours,

KERR-McGEE OIL AND GAS ONSHORE LP

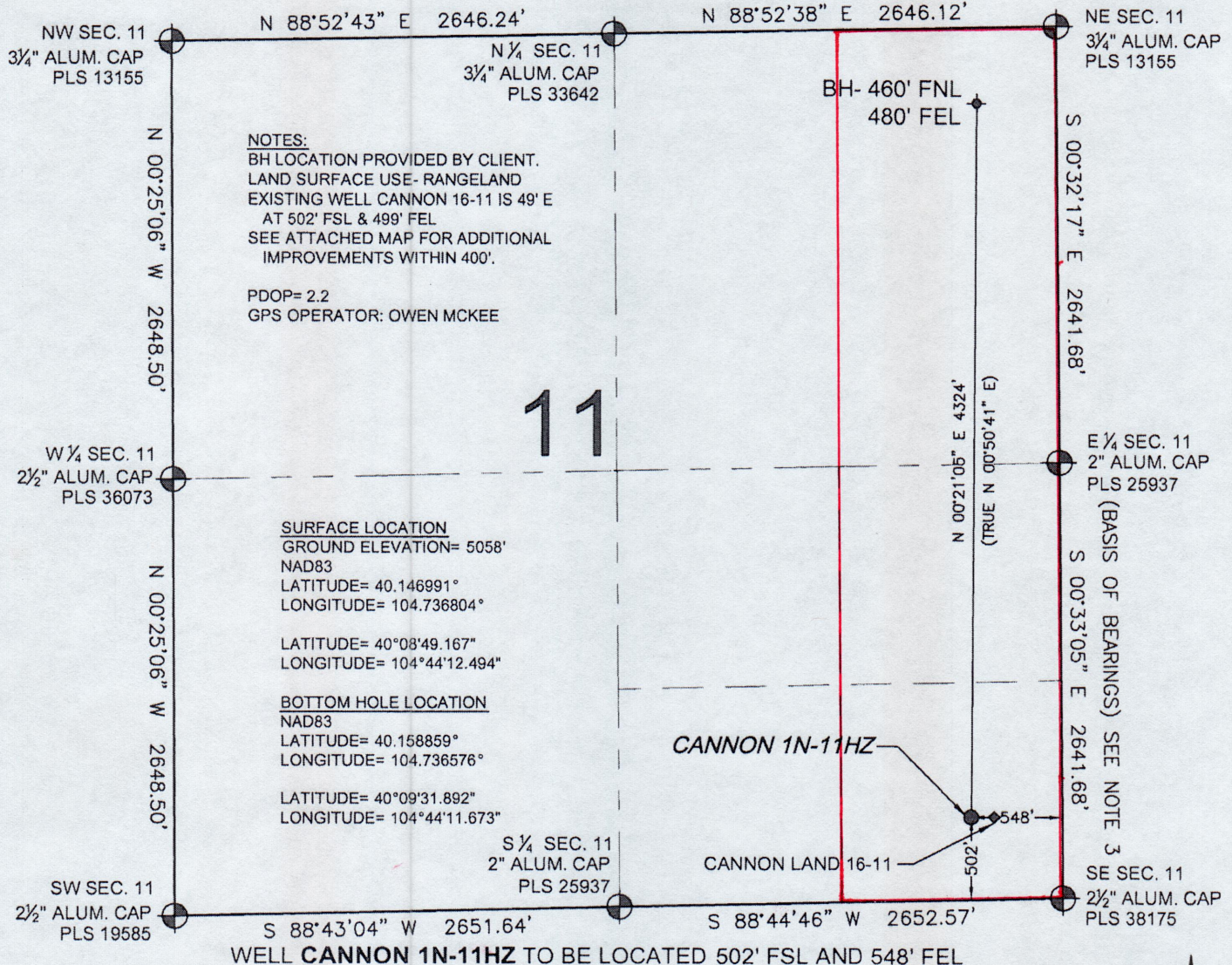
A handwritten signature in blue ink, appearing to read 'Rebecca Heim'.

Rebecca Heim
Regulatory Analyst II

Enclosure

WELL LOCATION CERTIFICATE: CANNON 1N-11HZ

SECTION 11, TOWNSHIP 2 NORTH, RANGE 66 WEST, 6TH P.M.



PREPARED BY:



FIELD DATE:

06-29-11

DRAWING DATE:

06-30-11

BY:


EFW

SURFACE LOCATION:

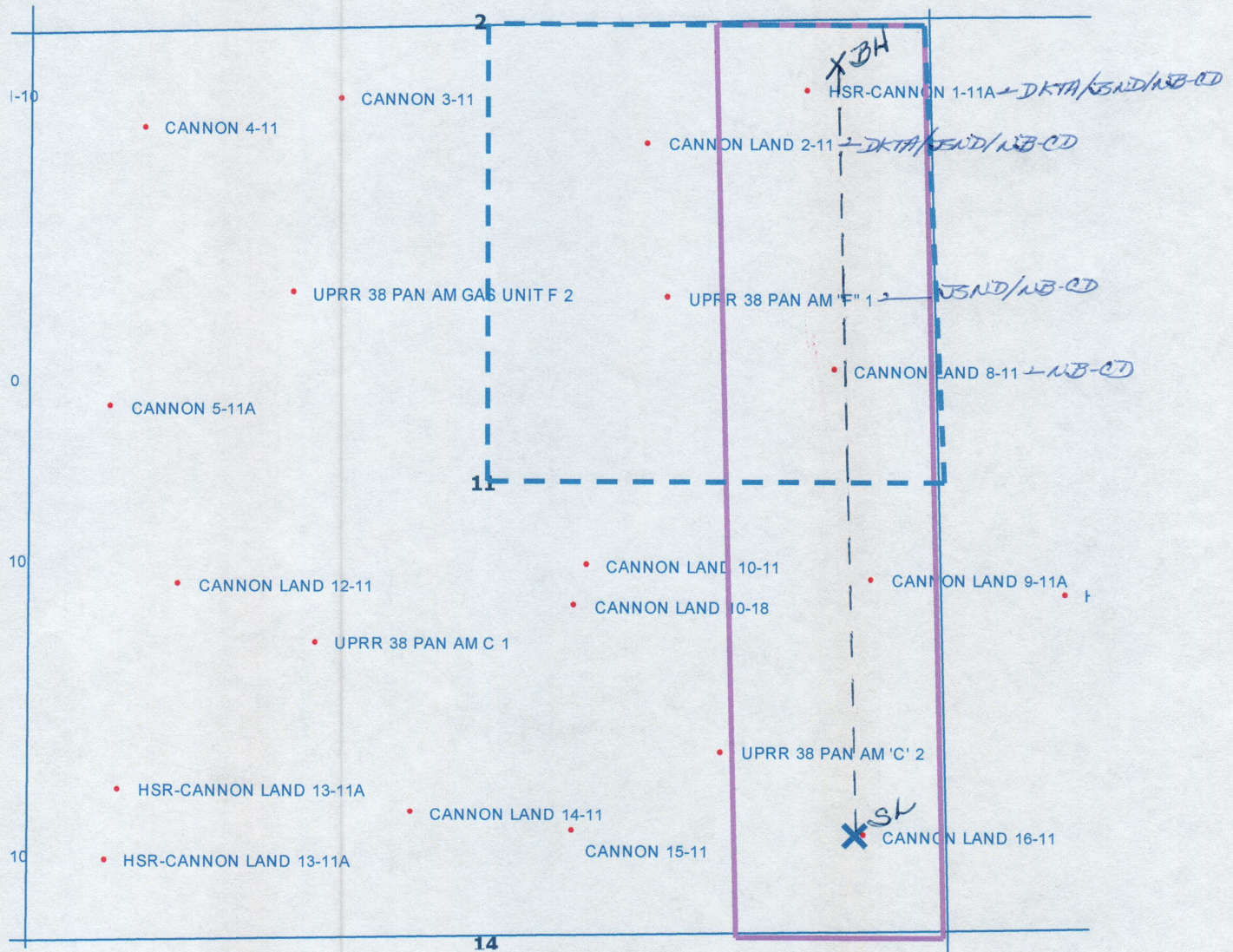
SE 1/4 SE 1/4,

SEC. 11, T2N, R66W

WELD COUNTY, COLORADO



CANNON 1N-11HZ SESE Sec. 11 T2N-R66W



LEGEND



Proposed 160 acre Spacing Unit (Solid line).



Bottom Hole Located NE/4NE/4, Sec. 11-T2N-R66W (Dashed line).

This 1/4 Section has less than 8 bottom hole wells producing from the Codell, Niobrara & J Sand Formations.