







LOCATION PHOTOS

Fletcher Gulch Federal 4-44-2 Pad Lot 13 Sec 4 T1N R100W Lat: 40.08211 Long: -108.61304	LARAMIE ENERGY II LLC Rio Blanco County, CO Date of Pictures: 7/20/2011
	
PAD NORTH	PAD EAST
	
PAD SOUTH	PAD WEST
	
ACCESS	ACCESS



GEOSURV Inc. 520 Stacy CT Suite B Lafayette CO 80026 ph 303 666 0379 fx 303 665 6320

G:\GEOSURV\Rangely\Laramie Genesis Fletcher Gulch Project\Wellplats\Fletcher Gulch Fed 4-44-2\Photos\Fletcher Gulch Fed 4-44-2 Pad Photos.docx 7/26/2011 2:45:00 PM