

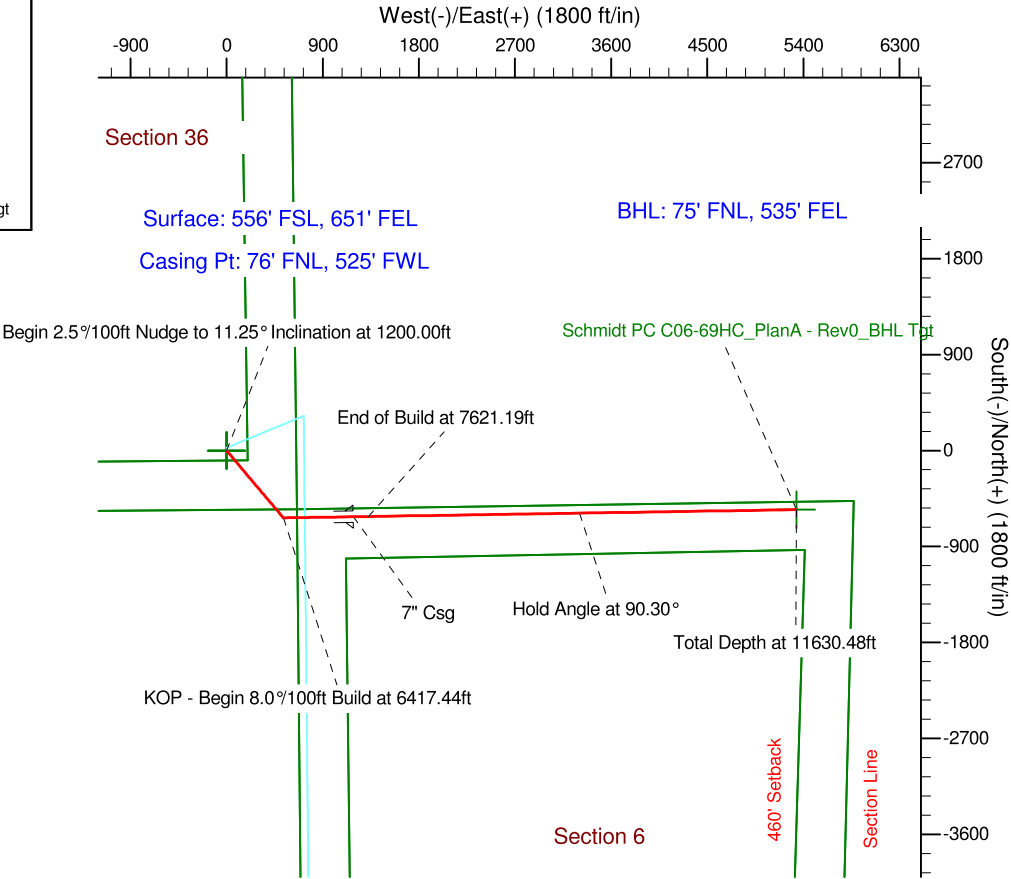
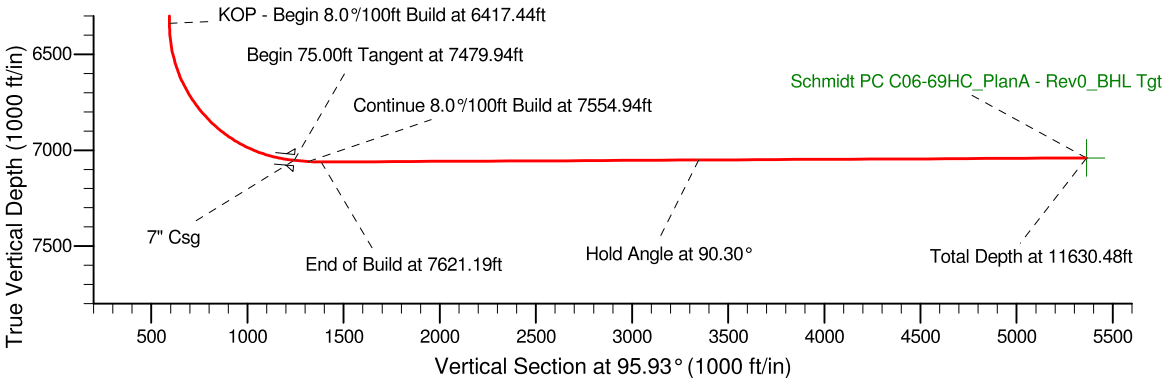
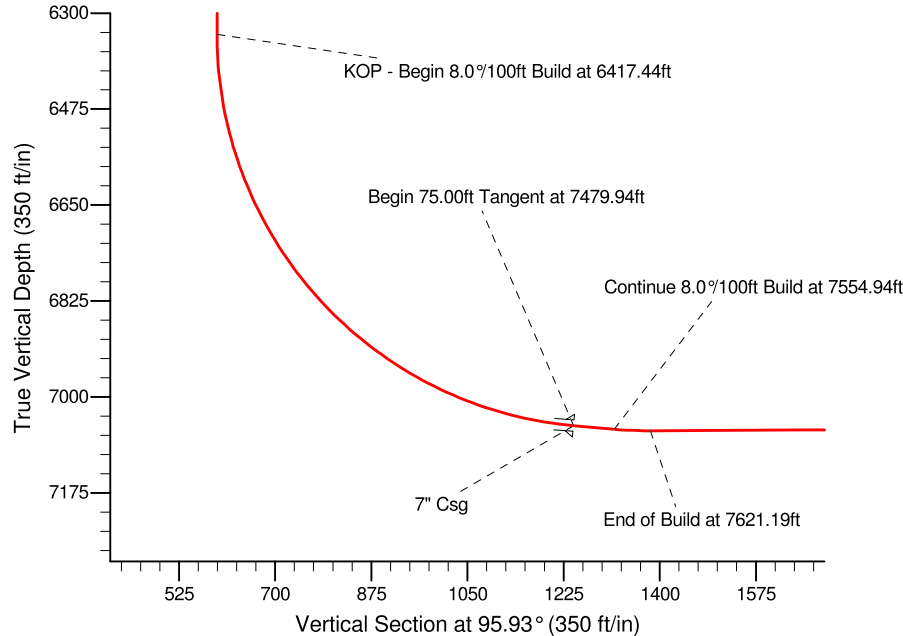
Project: Weld County, CO (NAD 83)
Site: Sec. 36-T5N-R65W (Schmidt 06 PAD)
Well: Schmidt PC C06-69HC
Wellbore: Plan A - Rev 0 (PERMITTING PLAN ONLY)
Design: Plan A - Rev 0 Proposal

Noble Energy



SECTION DETAILS

Sec	MD	Inc	Azi	TVD	+N/-S	+E/-W	DLeg	TFace	VSec	Target
1	0.00	0.00	0.00	0.00	0.00	0.00	0.00	0.00	0.00	
2	1200.00	0.00	0.00	1200.00	0.00	0.00	0.00	0.00	0.00	
3	1650.08	11.25	139.87	1647.20	-33.68	28.40	2.50	139.87	31.72	
4	5428.32	11.25	139.87	5352.80	-597.32	503.60	0.00	0.00	562.60	
5	5878.40	0.00	0.00	5800.00	-631.00	532.00	2.50	180.00	594.32	
6	6417.44	0.00	0.00	6339.04	-631.00	532.00	0.00	0.00	594.32	
7	7479.94	85.00	89.08	7052.51	-620.50	1185.69	8.00	89.08	1243.43	
8	7554.94	85.00	89.08	7059.05	-619.30	1260.40	0.00	0.00	1317.62	
9	7621.19	90.30	89.08	7061.76	-618.24	1326.56	8.00	0.00	1383.31	
10	11630.48	90.30	89.08	7040.77	-553.87	5335.28	0.00	0.00	5363.95	Schmidt PC C06-69HC_PlanA - Rev0_BHL Tgt



WELL DETAILS: Schmidt PC C06-69HC

Ground Level: 4775.00	
Northing	Eastings
1371584.41	3249622.18
Latitude	Longitude
40° 20' 59.784 N	104° 36' 15.732 W

Plan: Plan A - Rev 0 Proposal (Schmidt PC C06-69HC/Plan A - Rev 0 (PERMITTING PLAN ONLY))

Created By: Jay Lantz	Date: 15:51, February 24 2011
Checked: _____	Date: _____
Reviewed: _____	Date: _____
Approved: _____	Date: _____