

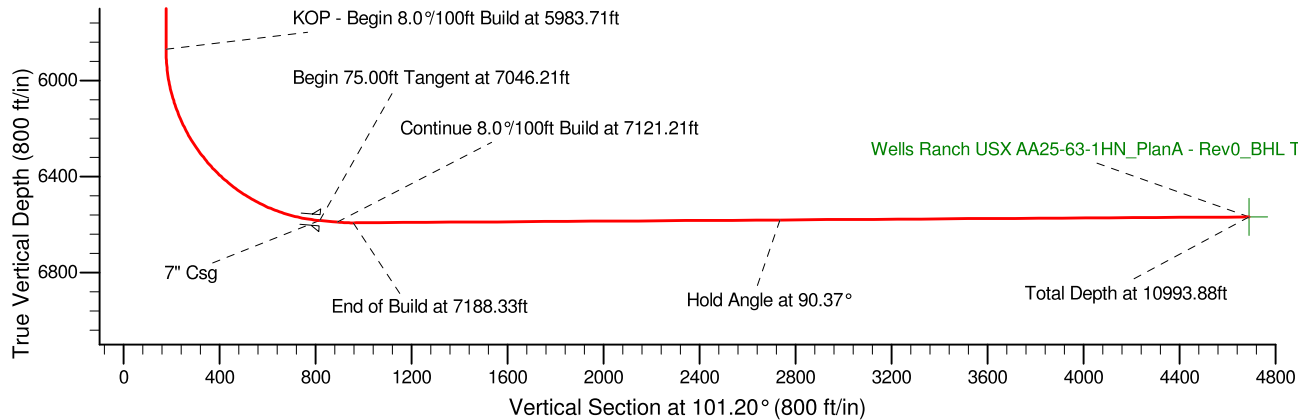
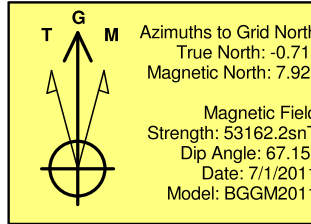
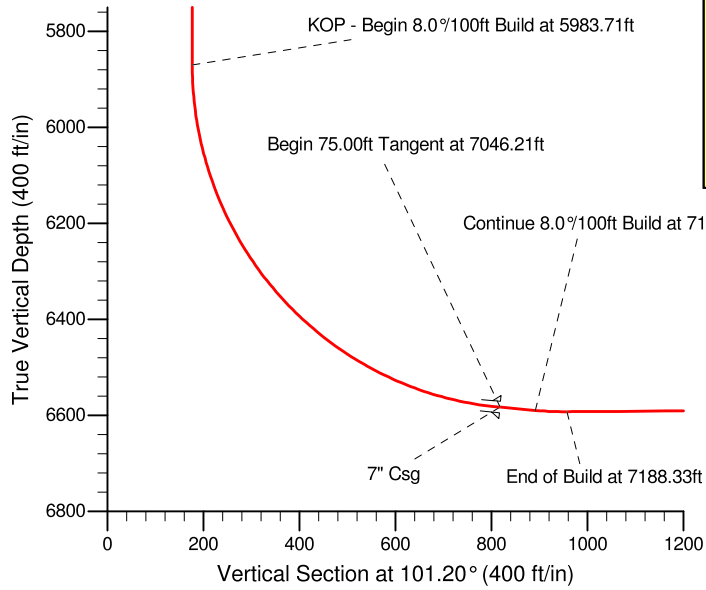
Project: Weld County, CO (NAD 83)
Site: Sec. 25-T6N-R63W (Wells Ranch 25 PAD)
Well: Wells Ranch USX AA25-63-1HN
Wellbore: Plan A
Design: Plan A - Rev 0 Proposal

Noble Energy

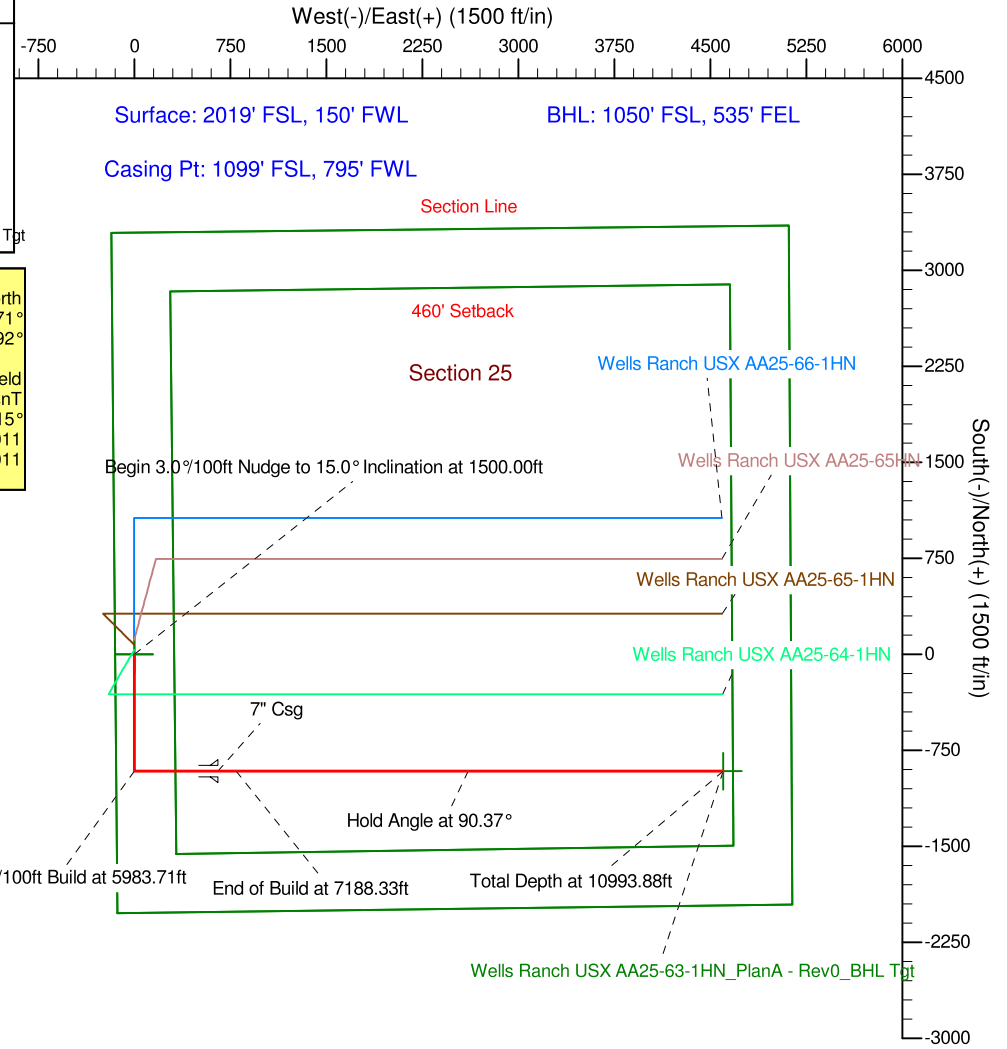
HALLIBURTON
Sperry Drilling

SECTION DETAILS

Sec	MD	Inc	Azi	TVD	+N/-S	+E/-W	DLeg	TFace	VSec	Target
1	0.00	0.00	0.00	0.00	0.00	0.00	0.00	0.00	0.00	
2	1500.00	0.00	0.00	1500.00	0.00	0.00	0.00	0.00	0.00	
3	2000.00	15.00	180.00	1994.31	-65.08	0.00	3.00	180.00	12.64	
4	4966.67	15.00	180.00	4859.89	-832.91	0.00	0.00	0.00	161.84	
5	5566.67	0.00	0.00	5453.06	-911.00	0.00	2.50	180.00	177.01	
6	5983.71	0.00	0.00	5870.10	-911.00	0.00	0.00	0.00	177.01	
7	7046.21	85.00	90.00	6583.57	-911.00	653.78	8.00	90.00	818.33	
8	7121.21	85.00	90.00	6590.11	-911.00	728.49	0.00	0.00	891.62	
9	7188.33	90.37	90.00	6592.82	-911.00	795.54	8.00	0.00	957.38	
10	10993.88	90.37	90.00	6568.24	-911.00	4601.00	0.00	0.00	4690.33	Wells Ranch USX AA25-63-1HN_PlanA - Rev0_BHL Tgt



Wells Ranch USX AA25-63-1HN_PlanA - Rev0_BHL Tgt



WELL DETAILS: Wells Ranch USX AA25-63-1HN

Ground Level:	4790.00
Northing	1410767.23
Easting	3307743.61
Latitude	40° 27' 20.484 N
Longitude	104° 23' 38.760 W

Plan: Plan A - Rev 0 Proposal (Wells Ranch USX AA25-63-1HN/Plan A)

Created By: Jay Lantz

Date: 16/56, July 01 2011

OK to submit with 2A as per Noble Drilling
7/5/2011 09:31