

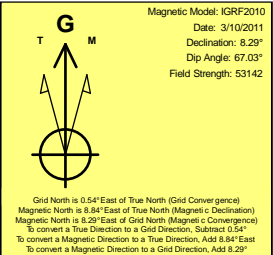
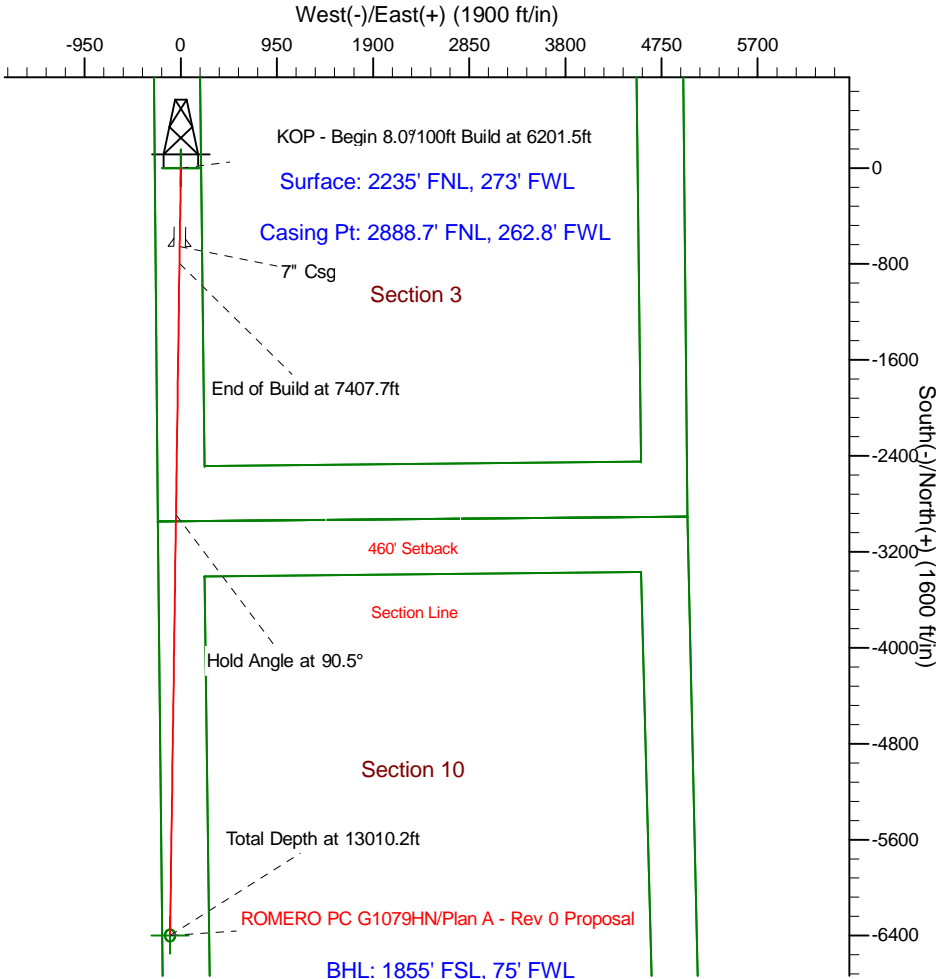
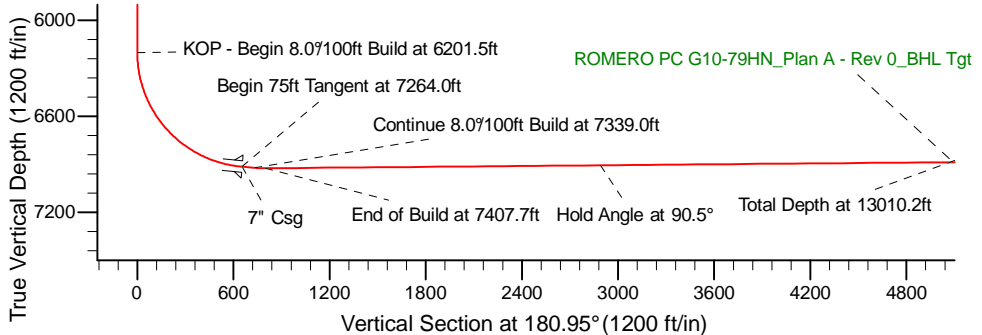
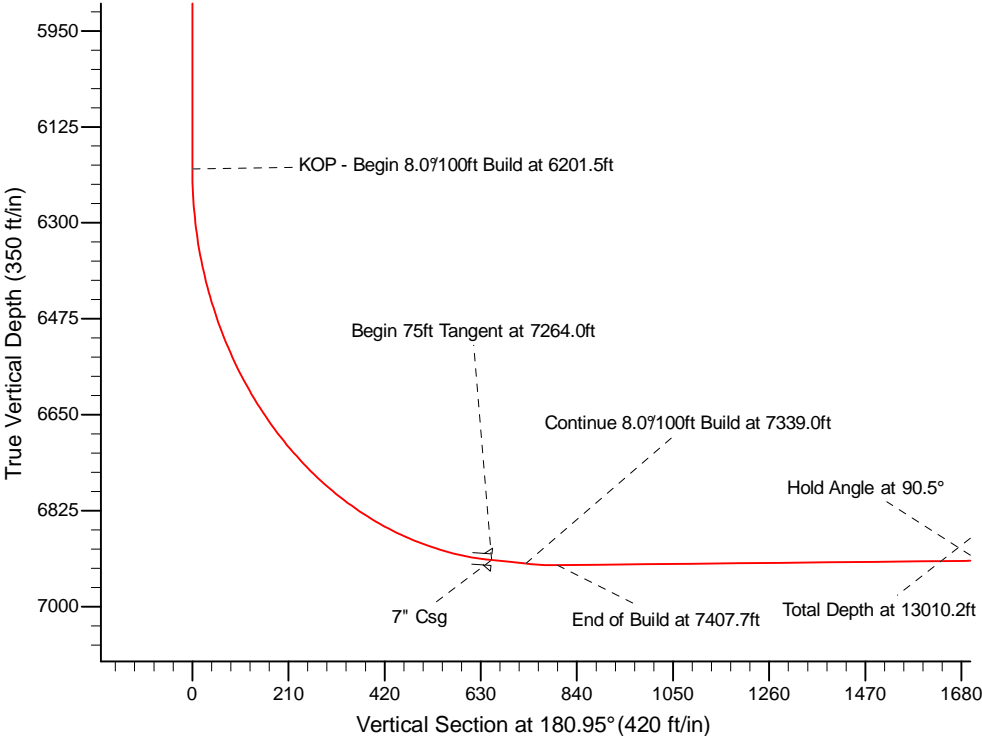
Project: Weld County, CO (NAD 83)
Site: Sec. 3, T4N, R65W
Well: ROMERO PC G1079HN
Wellbore: Plan A - Rev 0 (PERMITTING PLAN ONLY)
Design: Plan A - Rev 0 Proposal

Noble Energy

HALLIBURTON
Sperry Drilling

SECTION DETAILS

Sec	MD	Inc	Azi	TVD	+N/-S	+E/-W	Dleg	TFace	Vsect	Target
1	0.0	0.00	0.00	0.0	0.0	0.0	0.00	0.00	0.0	
2	6201.5	0.00	0.00	6201.5	0.0	0.0	0.00	0.00	0.0	
3	7264.0	85.00	180.95	6915.0	-653.7	-10.8	8.00	180.95	653.8	
4	7339.0	85.00	180.95	6921.5	-728.4	-12.1	0.00	0.00	728.5	
5	7407.7	90.50	180.95	6924.2	-797.1	-13.2	8.00	0.00	797.2	
6	13010.2	90.50	180.96	6875.1	-6398.5	-106.5	0.00	68.78	6399.4	ROMERO PC G10-79HN_Plan A - Rev 0_BHL Tgt



WELL DETAILS: ROMERO PC G1079HN			
Ground Level: 4670.0	Latitude: 40° 20' 32.496 N	Longitude: 104° 39' 27.900 W	
Northing: 417173.71	Easting: 985960.25		
Plan: Plan A - Rev 0 Proposal (ROMERO PC G1079HN/Plan A - Rev 0 (PERMITTING PLAN ONLY))			
Created By: Erasmo Mendoza	Date: 13:14, March 11 2011		
Checked: _____	Date: _____		
Reviewed: _____	Date: _____		
Approved: _____	Date: _____		