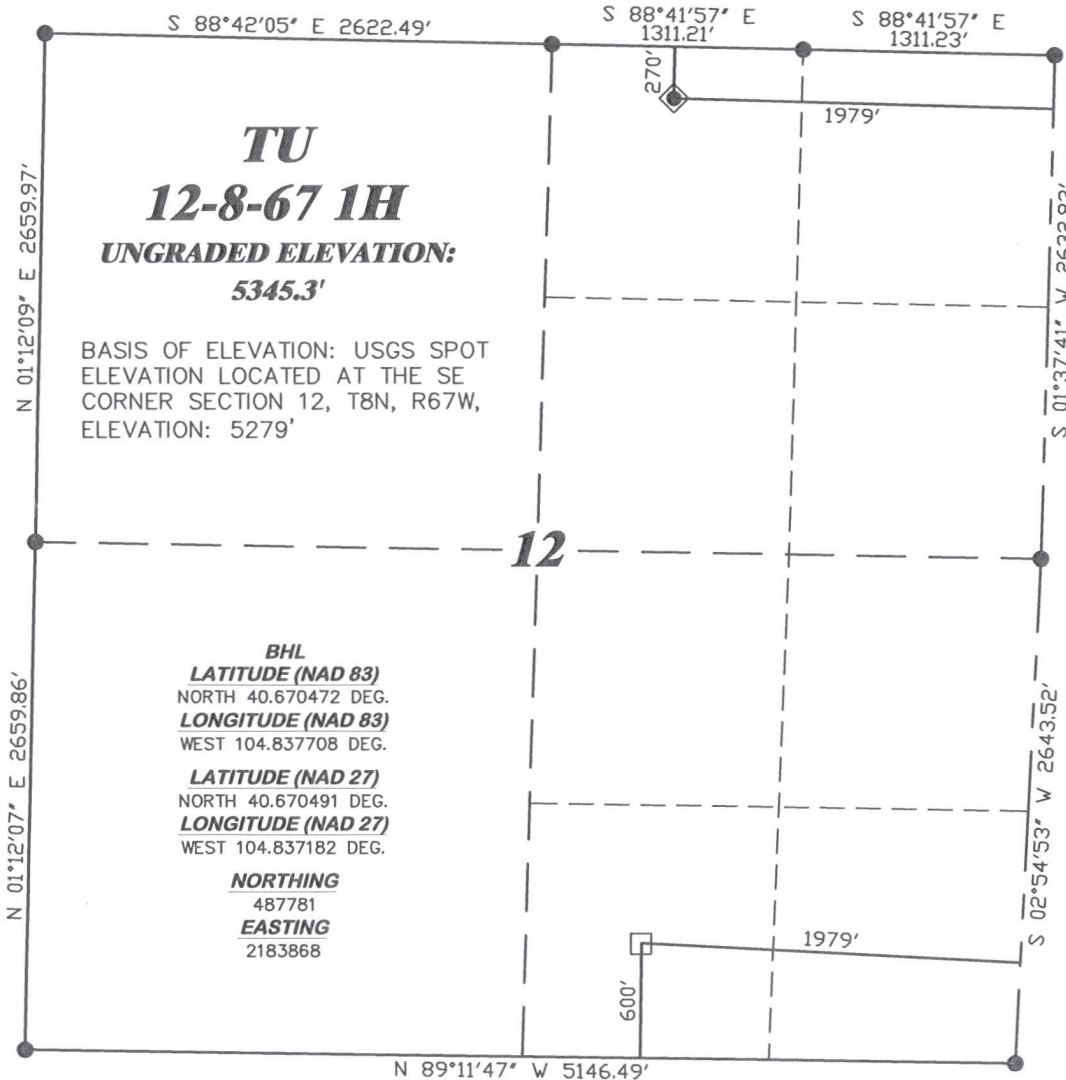



R. 67 W.



NOTES

PRAIRIE LANDS
EXISTING COUNTY ROAD WITHIN
400' RADIUS OF WELL SITE.

GPS OPERATOR JIM BASSETT
OBSERVED A PDOP OF 2.4.
ALL GPS OBSERVATIONS ARE IN
COMPLIANCE WITH COGCC RULE No.215.




SURVEYOR'S STATEMENT

I, CLEMENT R. WILLIAMS, OF ROCK SPRINGS, WYOMING, HEREBY STATE: THIS MAP WAS MADE FROM NOTES TAKEN DURING AN ACTUAL FIELD SURVEY DONE UNDER MY DIRECT SUPERVISION ON APRIL 21, 2011 AND THAT THIS PLAT CORRECTLY SHOWS THE LOCATION OF TU 12-8-67 1H AS STAKED ON THE GROUND.

LEGEND

- ◆ WELL LOCATION
- BOTTOM HOLE LOC. (APPROX)
- FOUND MONUMENT
- ▲ PREVIOUSLY FOUND MONUMENT



(307) 362-5028

RIFFIN & ASSOCIATES, INC.
1414 ELK ST., ROCK SPRINGS, WY 82901

DRAWN: 4/26/11 - MMM

SCALE: 1" = 1000'

REVISED: NA

DRG JOB No. 18536

EXHIBIT 1

**PLAT OF DRILLING LOCATION
FOR
CHESAPEAKE ENERGY, LLC.**

**270' F/NL & 1979' F/EL, NWNE, SECTION 12,
T. 8 N., R. 67 W., 6th P.M.
WELD COUNTY, COLORADO**