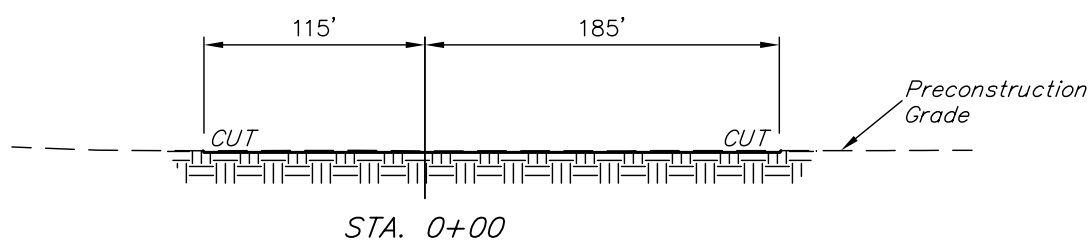
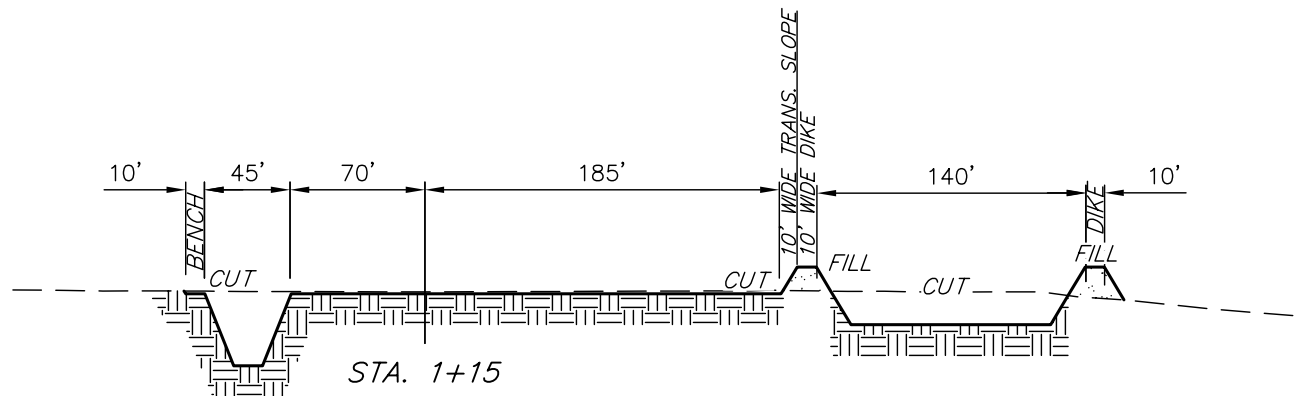
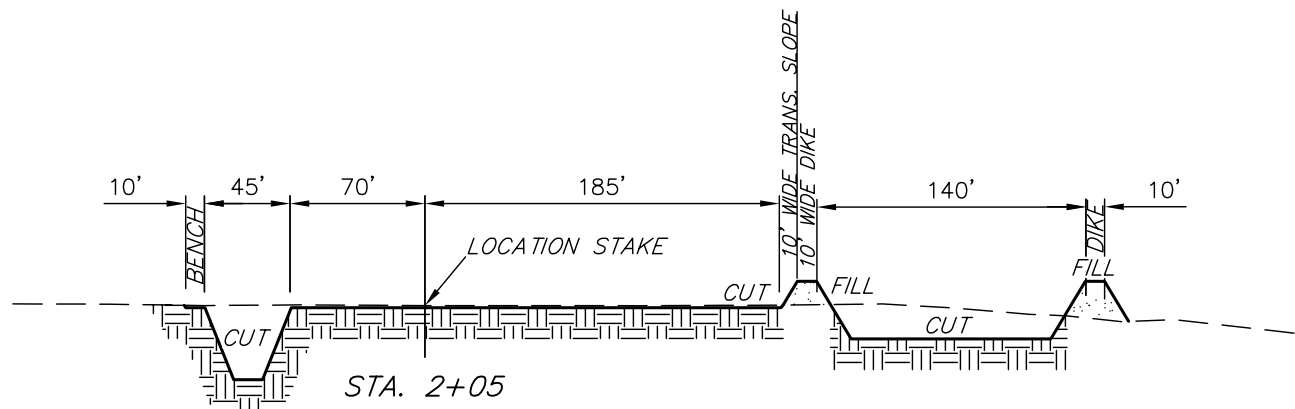
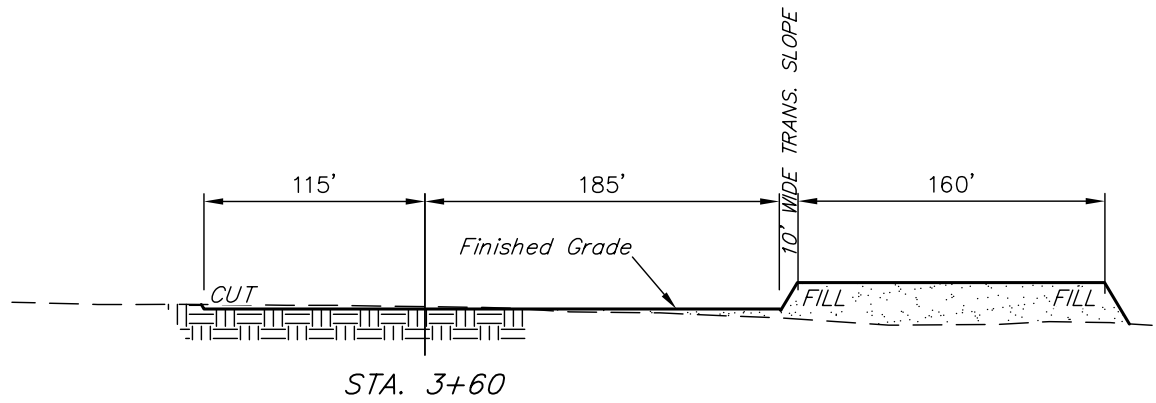
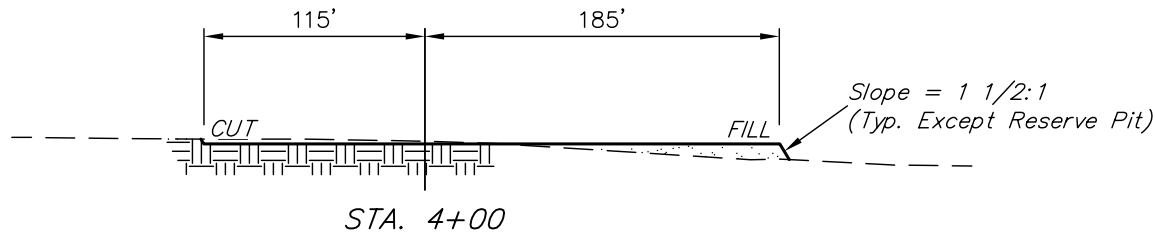


1" = 40'
X-Section
Scale
1" = 100'

DATE: 06-04-11
DRAWN BY: J.I.

CARRIZO OIL & GAS, INC.
CONSTRUCTION LAYOUT CROSS SECTIONS FOR
SHULL #35-11-9-60
SECTION 35, T9N, R60W, 6th. P.M.
245' FNL 245' FWL

FIGURE #2



APPROXIMATE PAD YARDAGES

(6") Topsoil Stripping	=	2,310 Cu. Yds.
Remaining Location	=	1,980 Cu. Yds.
TOTAL CUT	=	4,290 CU.YDS.
FILL	=	1,080 CU.YDS.
EXCESS MATERIAL	=	3,210 Cu. Yds.
Topsoil & Pit Backfill	=	3,210 Cu. Yds.
(1/2 Pit Vol.)	=	
EXCESS UNBALANCE	=	0 Cu. Yds.
(After Interim Rehabilitation)	=	

APPROXIMATE FRESH WATER PIT YARDAGES

(6") Topsoil Stripping	=	1,140 Cu. Yds.
Remaining Location	=	5,140 Cu. Yds.
TOTAL CUT	=	6,280 CU.YDS.
FILL	=	5,140 CU.YDS.
EXCESS MATERIAL	=	1,140 Cu. Yds.
Topsoil	=	1,140 Cu. Yds.
EXCESS UNBALANCE	=	0 Cu. Yds.
(After Interim Rehabilitation)	=	

NOTE:

Topsoil should not be Stripped Below Finished Grade on Substructure Area.

* NOTE: FILL QUANTITY INCLUDES 5% FOR COMPACTION

APPROXIMATE ACREAGES
WELL SITE DISTURBANCE = ± 4.428 ACRES
ACCESS ROAD DISTURBANCE = ± 0.032 ACRES
TOTAL = ± 4.460 ACRES

UINTAH ENGINEERING & LAND SURVEYING
85 So. 200 East * Vernal, Utah 84078 * (435) 789-1017