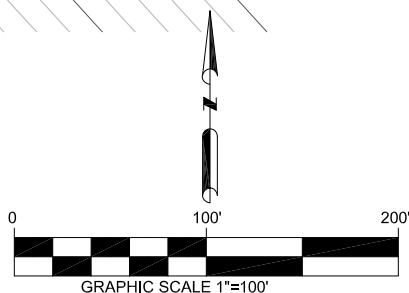




WELL PAD LEGEND

- EXISTING CONTOUR
- PROPOSED CONTOUR
- EXISTING WELLHEAD
- PROPOSED WELLHEAD



NOTE:
EXISTING CONTOURS SHOWN WERE CREATED FROM
USGS TOPO MAPS AND HAVE NOT BEEN FIELD
VERIFIED. THIS DOCUMENT IS FOR INFORMATION ONLY
AND IS NOT INTENDED TO BE USED FOR
CONSTRUCTION.

PREPARED BY:



FIELD DATE:

03-08-11

DRAWING DATE:

04-22-11

BY:

BWT

WELL NAME:

SLICK ROCK 19-44-7-60

SURFACE LOCATION:

WELD COUNTY, COLORADO
SE 1/4, SE 1/4, SEC. 19, T7N, R60W

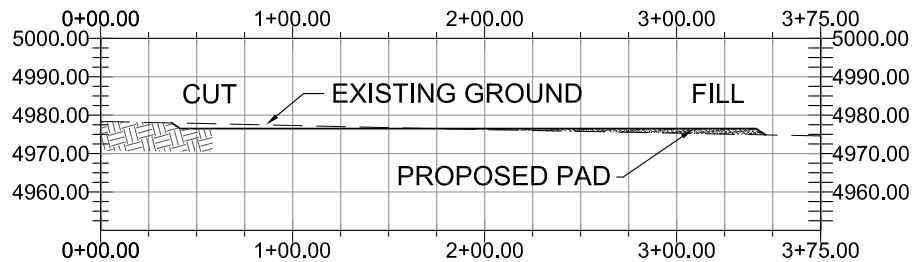
PREPARED FOR:

CARRIZO OIL & GAS INC.

PAD CROSS SECTIONS: SLICK ROCK 19-44-7-60

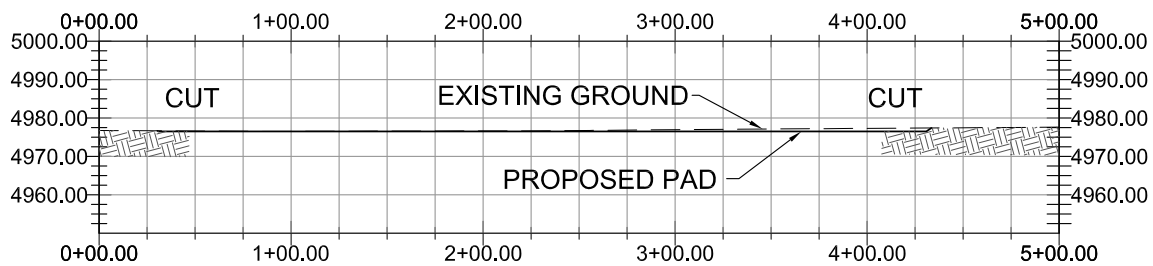
SECTION 19, TOWNSHIP 7 NORTH, RANGE 60 WEST, 6TH P.M.

Cross Section A



SCALES:
HORIZONTAL: 1"=100'
VERTICAL: 1"=50'

Cross Section B



PREPARED BY:



FIELD DATE:

03-08-11

DRAWING DATE:

04-22-11

BY:

BWT

WELL NAME:

SLICK ROCK 19-44-7-60

SURFACE LOCATION:

WELD COUNTY, COLORADO
SE 1/4, SE 1/4, SEC. 19, T7N, R60W

PREPARED FOR:

CARRIZO OIL & GAS INC.