

FOUNDATION ENERGY MANAGEMENT

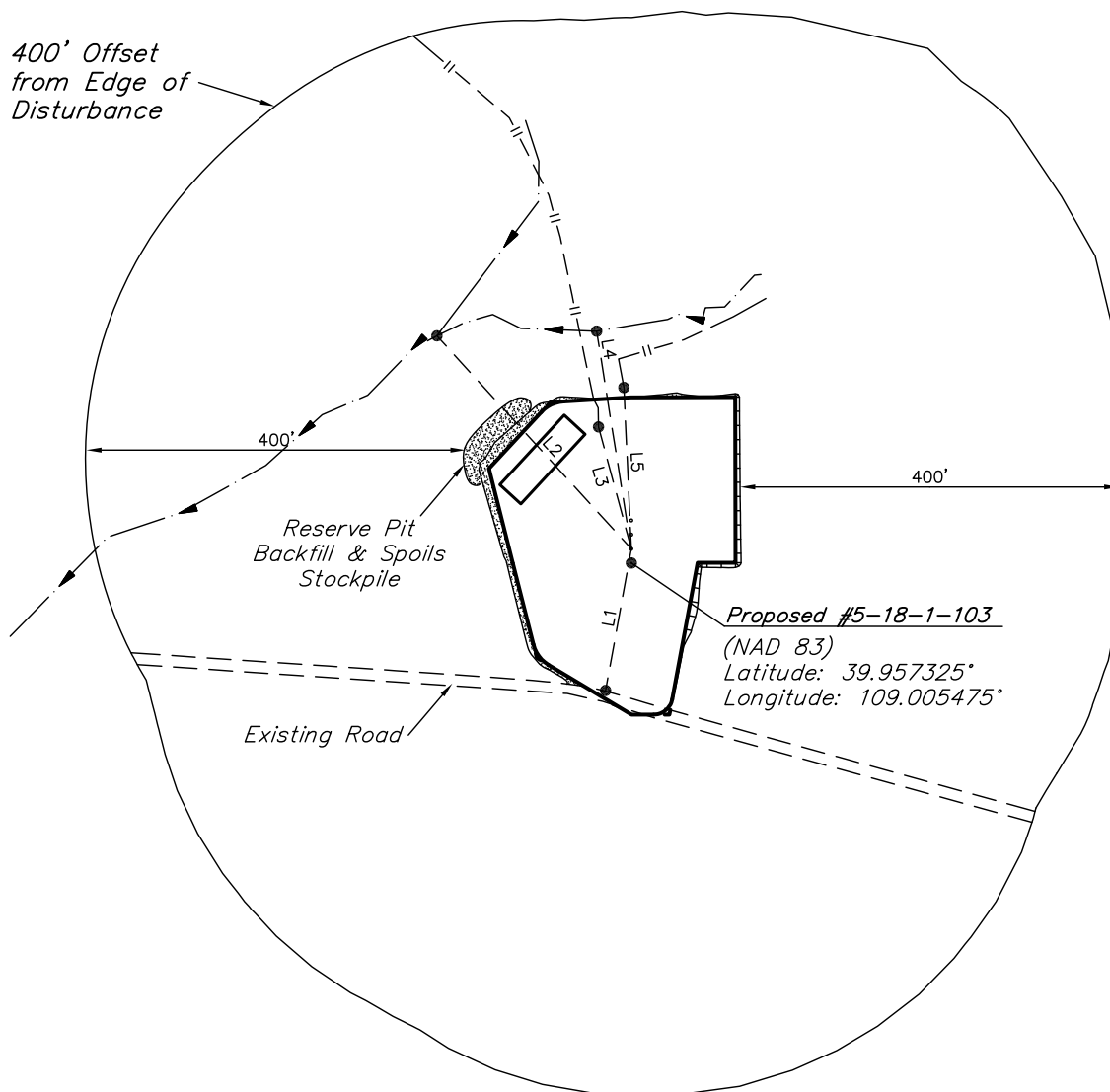

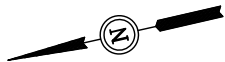
ADDENDUM TO LEGAL PLAT FOR

BANTA RIDGE FEDERAL #4A-18-1-103,
#5-18-1-103, & #6-18-1-103
SECTION 18, T1S, R103W, 6th P.M.
LOT 4

SCALE: 1" = 200'

DATE: 02-15-11

DRAWN BY: M.D.



LINE TABLE

LINE	BEARING	LENGTH	FEATURE
L1	N66°48'50"W	151.95'	ACCESS ROAD
L2	N60°31'31"E	304.49'	DRAINAGE
L3	N87°52'00"E	133.35'	PIPELINE
L4	S86°07'49"E	232.75'	DRAINAGE
L5	S79°44'05"E	170.54'	PIPELINE

UINTAH ENGINEERING & LAND SURVEYING
85 So. 200 East * Vernal, Utah 84078 * (435) 789-1017