J-W WIRELINE COMPANY

CEMENT BOND
GAMMA RAY VDL
COLLAR CORRELATION LOG

Company	ATLAS ROCKIES, LLC
Well	VIESELMEYER 843-5-42-I9
Field	AMHERST
County	PHILLIPS
State	COLORADO

Company ATLAS ROCKIES, LLC
Well VIESELMEYER 843-5-42-I9
Field AMHERST
County PHILLIPS State COLORADO

Location: API # : 05-095-06305-0000
3434' FNL & 1280' FEL
LOT 9
SEC 5 TWP 8N RGE 43W

Other Services
NONE

Permanent Datum	GL	Elevation	3683	Elevation
Log Measured From	KB			K.B. 3695
Drilling Measured From	KB			D.F. 3694
				G.L. 3683

Date	MARCH 2, 2011		
Run Number	ONE		
Depth Driller	2713		
Depth Logger	2639		
Bottom Logged Interval	2633		
Top Log Interval	1700		
Open Hole Size	6.25		
Type Fluid	WATER		
Density / Viscosity	---		
Max. Recorded Temp.	---		
Estimated Cement Top	1900		
Time Well Ready	---		
Time Logger on Bottom	---		
Equipment Number	443		
Location	STERLING CO.		
Recorded By	PHIL LOPEZ		
Witnessed By	BILLY HATAWAY		

	Borehole Record			Tubing Record			
Run Number	Bit	From	To	Size	Weight	From	To

Casing Record	Size	Wgt/Ft	Top	Bottom
Surface String				
Prot. String				
Production String	4.50			
Liner				

<<< Fold Here >>>

All interpretations are opinions based on inferences from electrical or other measurements and we cannot and do not guarantee the accuracy or correctness of any interpretation, and we shall not, except in the case of gross or willful negligence on our part, be liable or responsible for any loss, costs, damages, or expenses incurred or sustained by anyone resulting from any interpretation made by any of our officers, agents or employees. These interpretations are also subject to our general terms and conditions set out in our current Price Schedule.

Comments

THANK YOU FOR CHOOSING JW WIRELINE
DEPTH REFERENCES TO OPEN HOLE LOG DATED FEB-19-2011

Sensor	Offset (ft)	Schematic	Description	Len (ft)	OD (in)	Wt (lb)
CCL	14.06	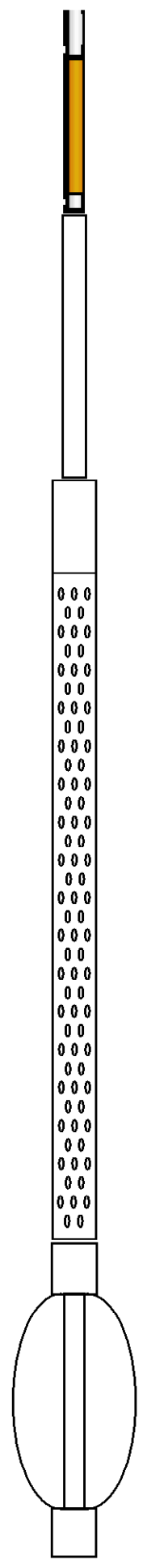	CCL-275tekco (2.75TEKCO) 2.75" TEK CCL Earth Mag	1.96	2.75	20.00
GR	11.49		GR-s_t001 (t001)	2.52	1.69	30.00
WVF5 WVF3	7.34 6.34		CBL-3_5 (001) Titan 2 7/16 Dual Reciever	7.23	2.44	127.00
			CENT-B (2)	3.00	1.69	10.00

Dataset: vieselmeyer 843-5-42- I9.db: field/well/run1/pass3
Total Length: 14.71 ft
Total Weight: 187.00 lb
O.D. 2.75 in

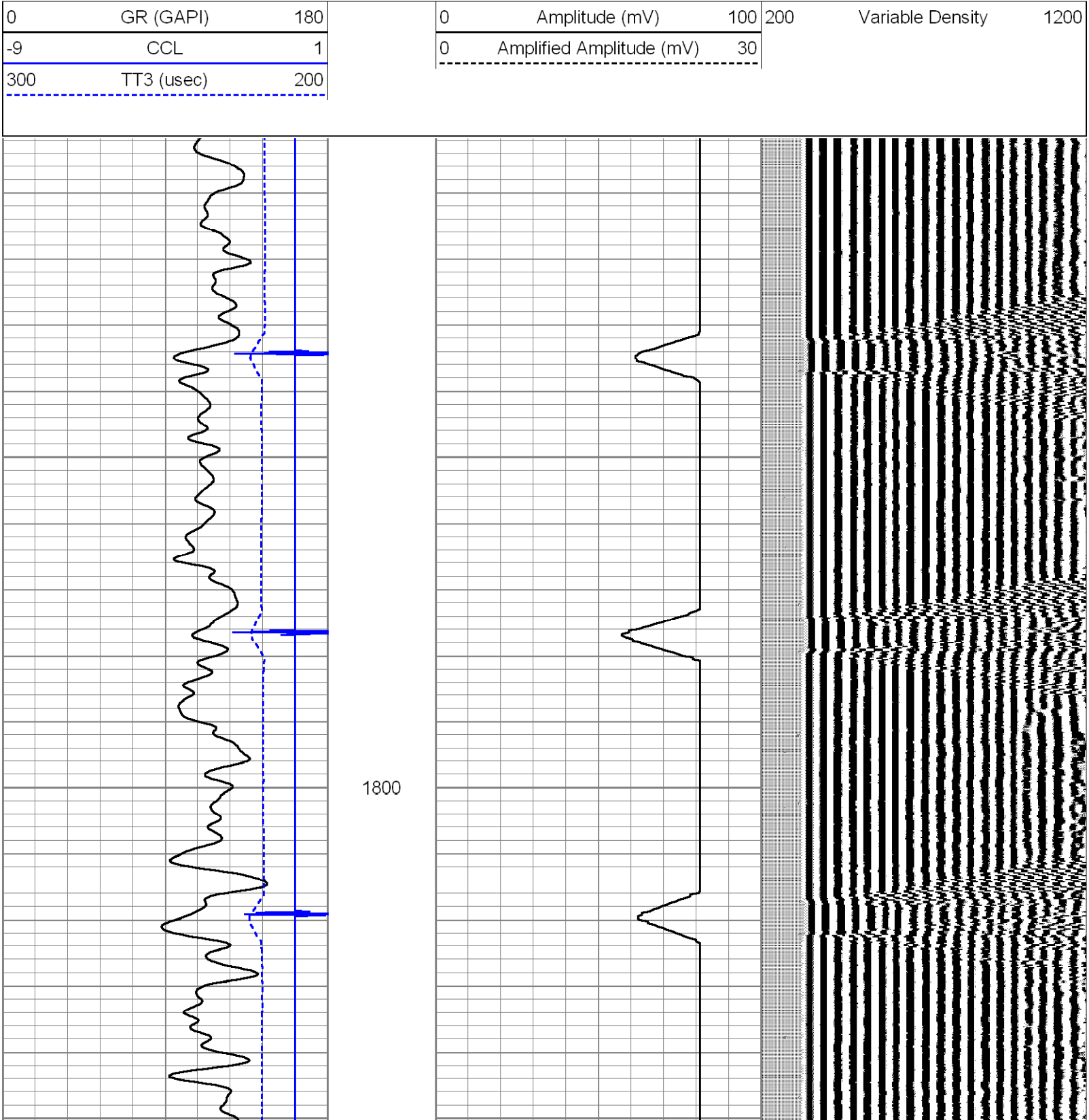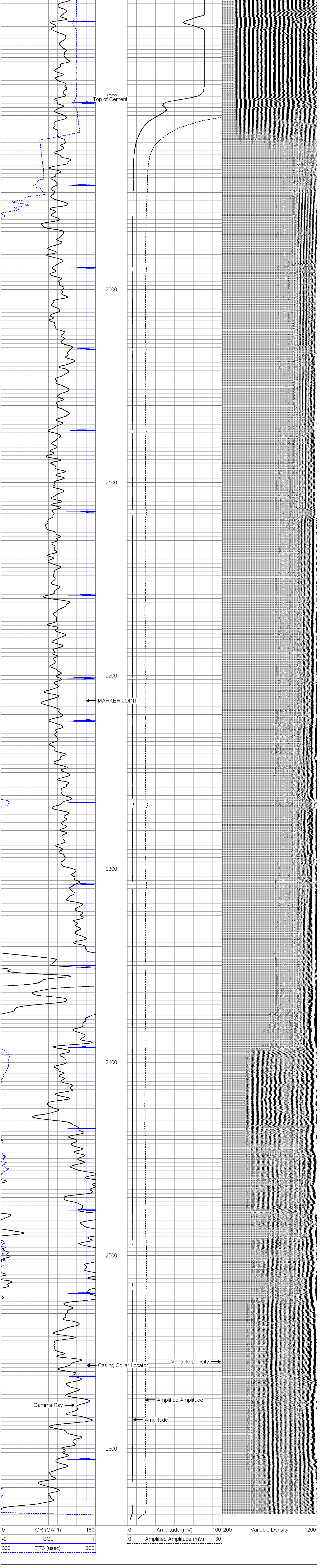Database File: vieselmeyer 843-5-42- I9.db
Dataset Pathname: pass3
Presentation Format: cblx
Dataset Creation: Wed Mar 02 10:06:53 2011 by Log Std Casedhole 10121
Charted by: Depth in Feet scaled 1:240