PSI

PHOENIX SURVEYS, INC.

HIGH RESOLUTION INDUCTION
GUARD LOG
GAMMA RAY

Company
Well
Field
County
State/Prv

Company	Great Western Oil & Gas LLC
Well	Great Western 25-22
Field	Wattenberg
County	Weld
State/Province	Colorado

Location
SHL: 2466' FSL & 1166' FWL NW SW
BHL: 2004' FNL & 1933' FWL SE NW
Sec. 25, Twp. 6N, Rge. 67W

Other Services
Density
Neutron

Permanent Datum	GL	Elevation	4751
Log Measured From	KB		
Drilling Measured From	KB		

Elevation
K.B. 4767
D.F. 4766
G.L. 4751

Date	February 27, 2011		
Run Number	1		
Depth Driller	7399		
Depth Logger	7426		
Bottom Logged Interval	7426		
Top Log Interval	Casing		
Casing Driller	493		
Casing Logger	493		
Bit Size	7-7/8"		
Type Fluid in Hole	Chem Gel		
Density / Viscosity	8.8 / 55		
pH / Fluid Loss	10.5 / 10.4		
Source of Sample	Flowline		
Rm @ Meas. Temp	3.45 @ 70 F		
Rmf @ Meas. Temp	2.15 @ 70 F		
Rmc @ Meas. Temp	4.35 @ 70 F		
Source of Rmf / Rmc	Measure / Calc		
Rm @ BHT	1.15 @ 206 F		
Time Circulation Stopped	0330		
Time Logger on Bottom	1200		
Maximum Recorded Temperature	206 F		
Equipment Number	49		
Location	Brighton, CO		
Recorded By	Ian Harris		
Witnessed By	Jay Pape	Mark Scanniello	

<<< Fold Here >>>

All interpretations are opinions based on inferences from electrical or other measurements and we cannot and do not guarantee the accuracy or correctness of any interpretation, and we shall not, except in the case of gross or willful negligence on our part, be liable or responsible for any loss, costs, damages, or expenses incurred or sustained by anyone resulting from any interpretation made by any of our officers, agents or employees. These interpretations are also subject to our general terms and conditions set out in our current Price Schedule.

Comments

Annular volume calculated for 4.5" casing
Ensign Drilling Rig 7
Thank you for using Phoenix Surveys!!
API #: 05-123-31722-00

Database File:	11484.db
Dataset Pathname:	final
Presentation Format:	dil1
Dataset Creation:	Sun Feb 27 13:00:34 2011
Charted by:	Depth in Feet scaled 1:240

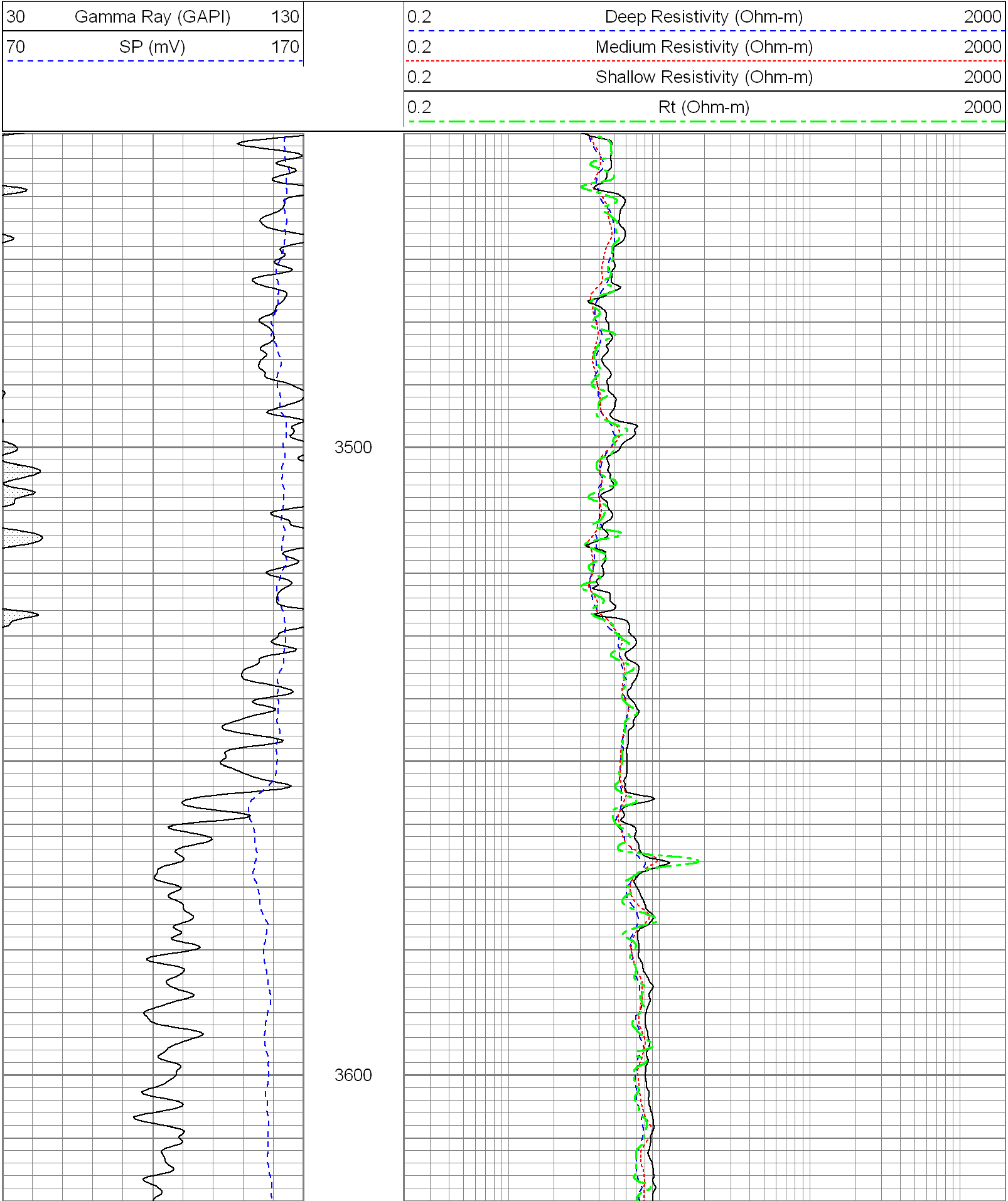

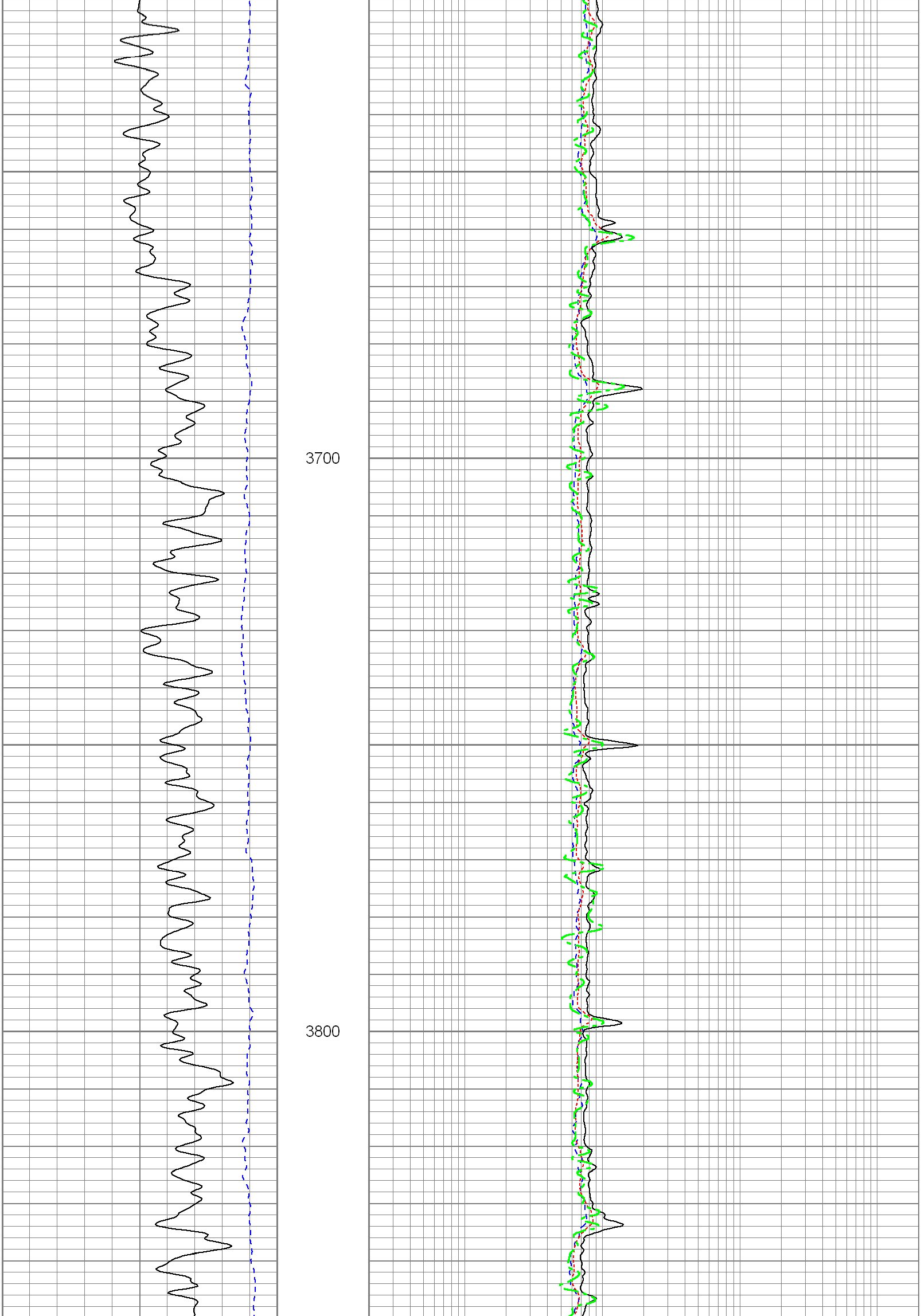

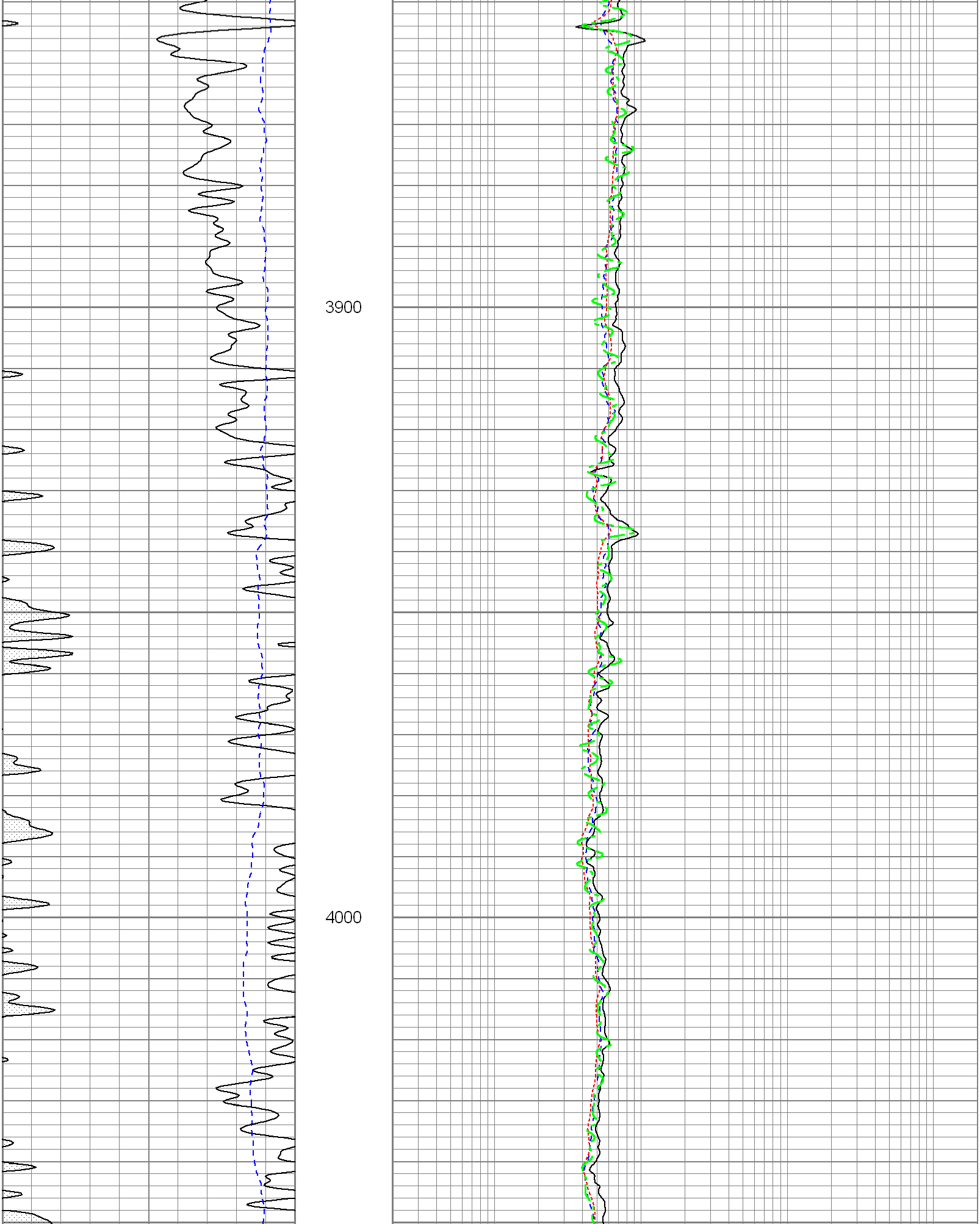

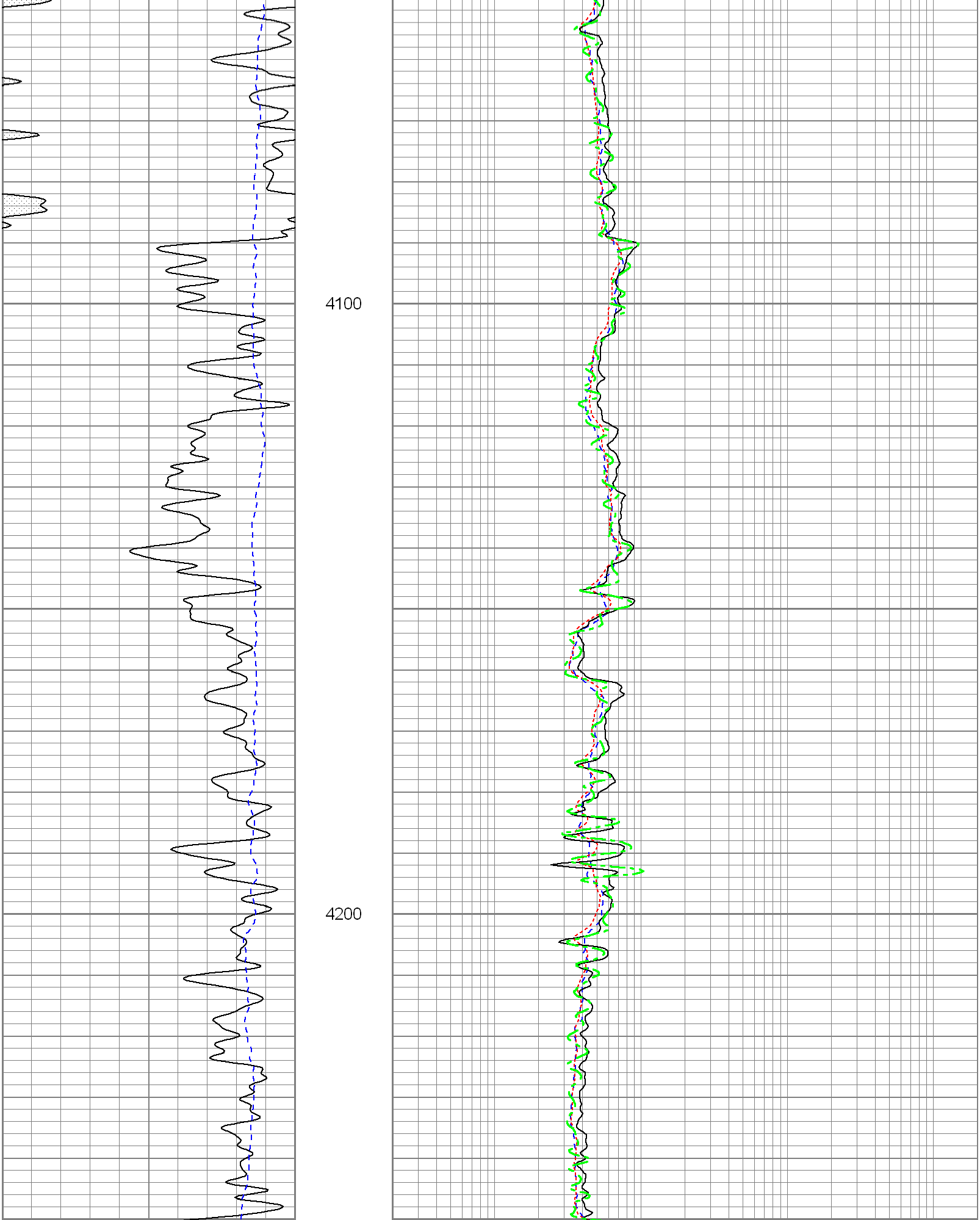

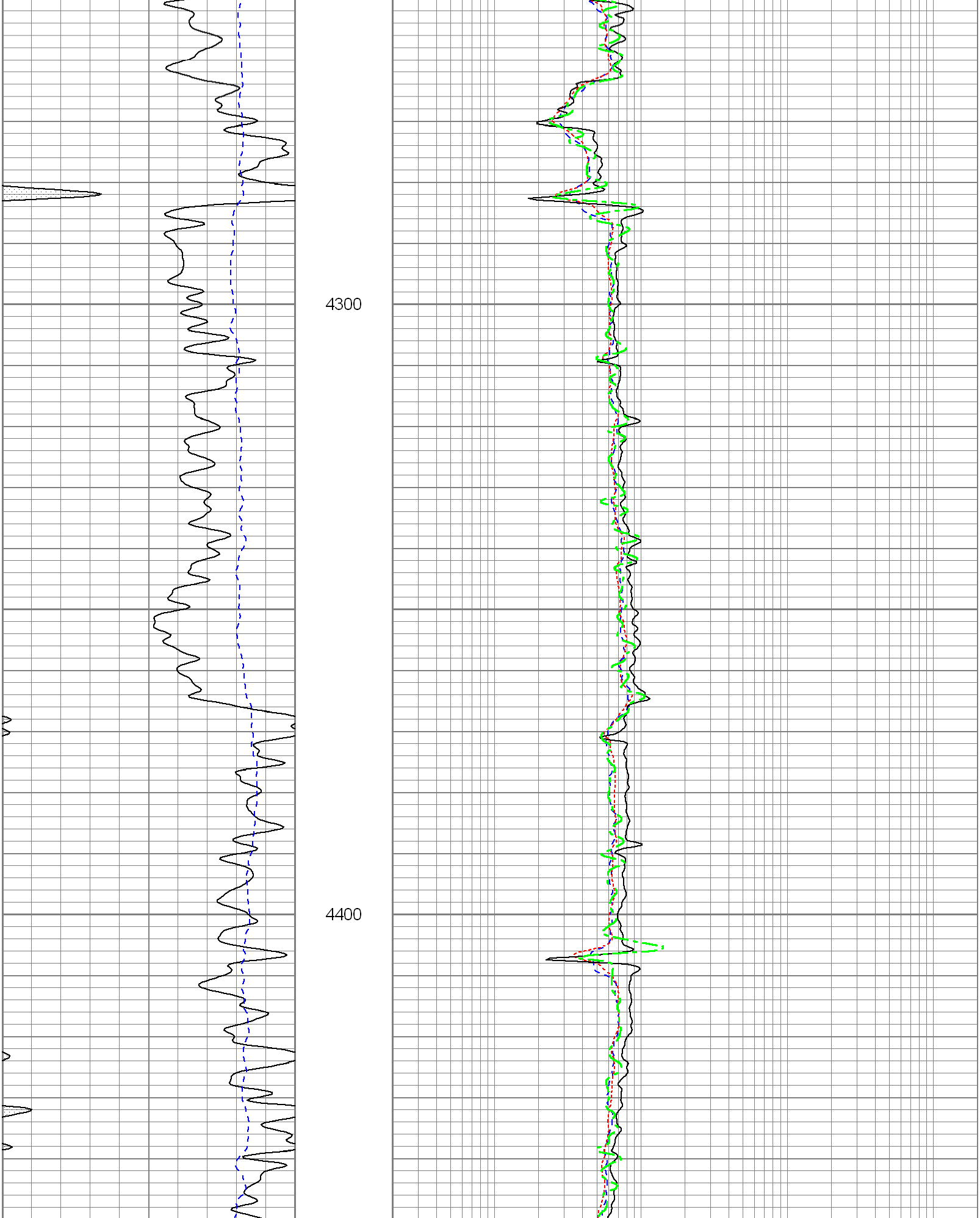

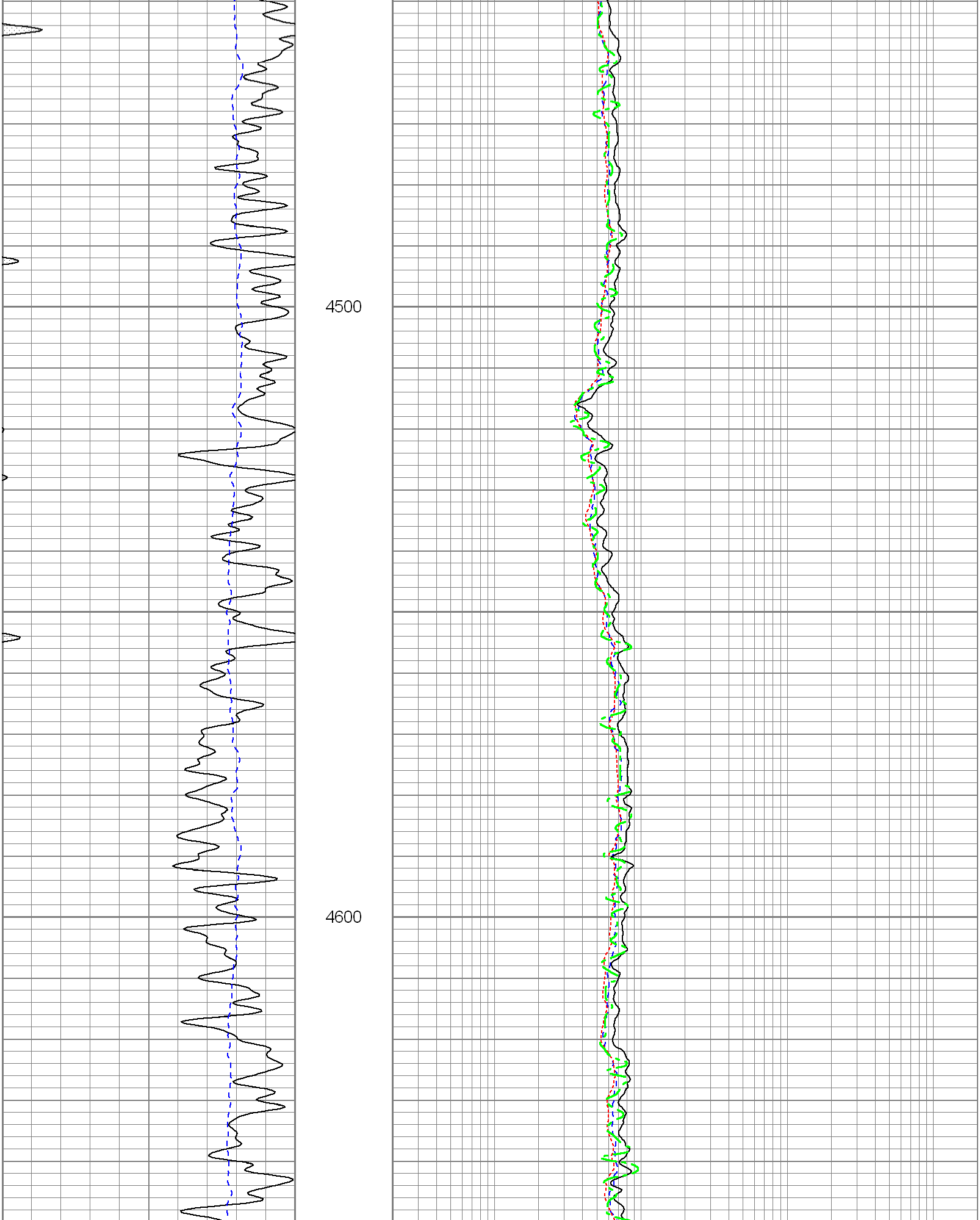

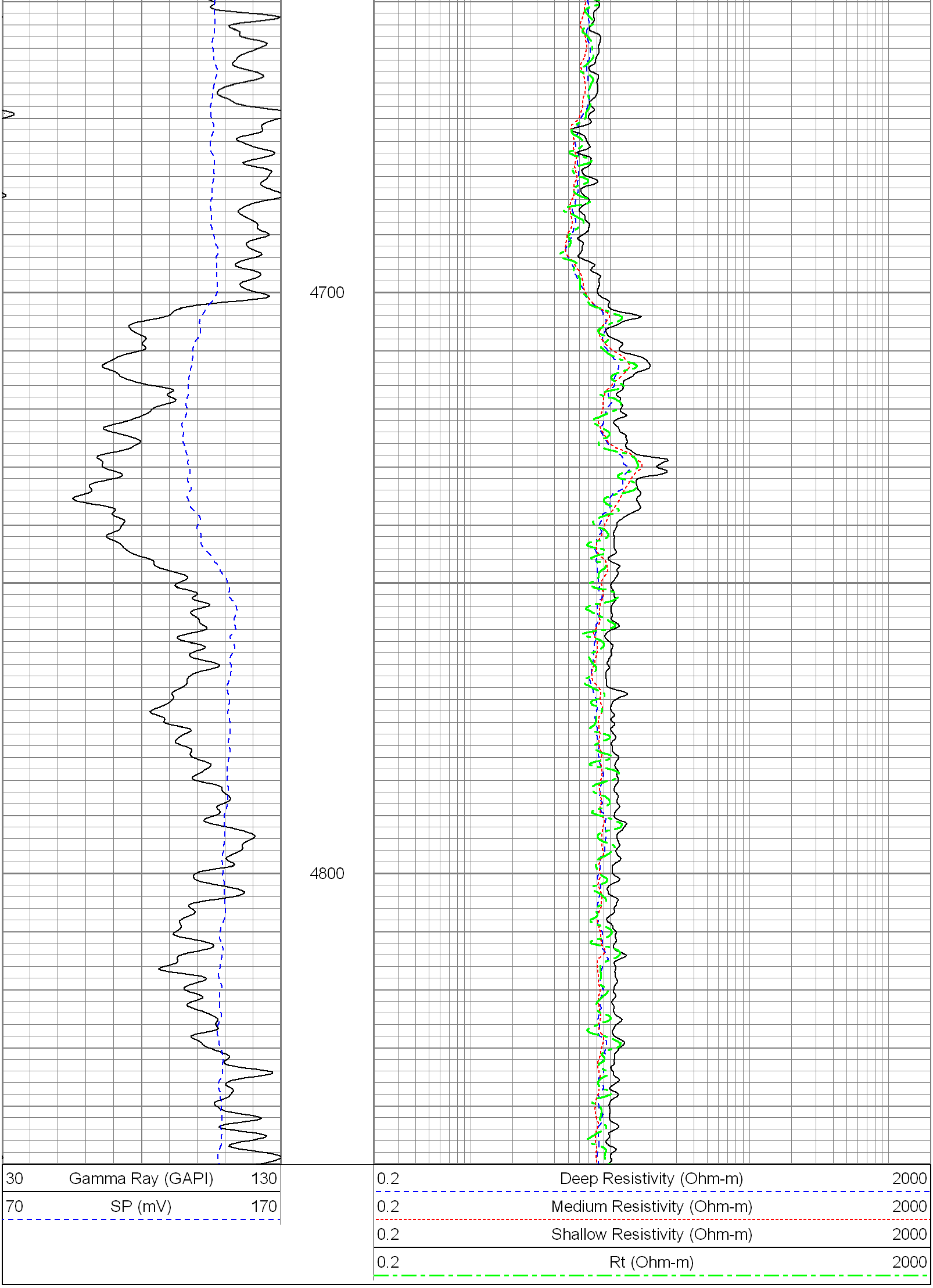

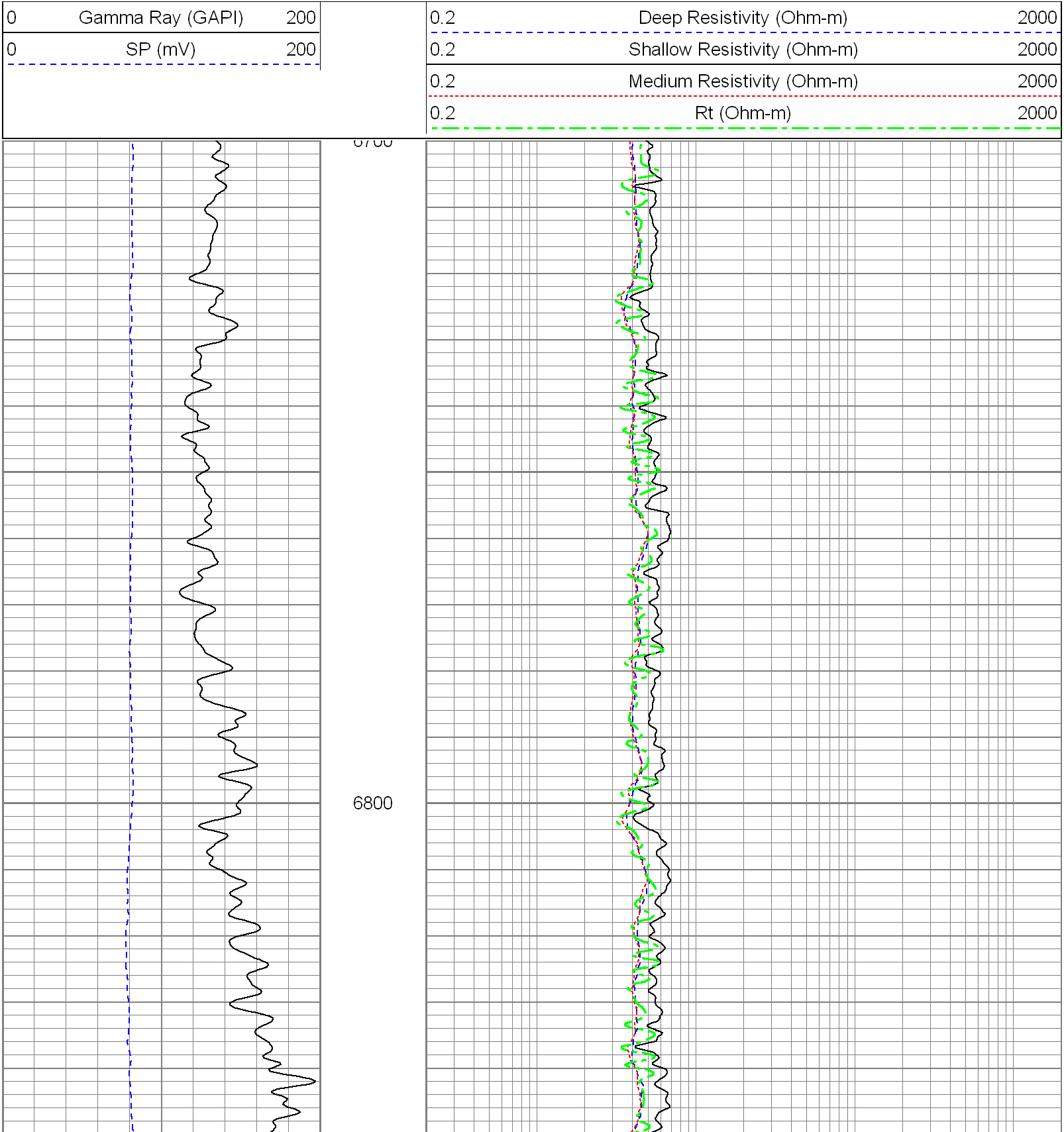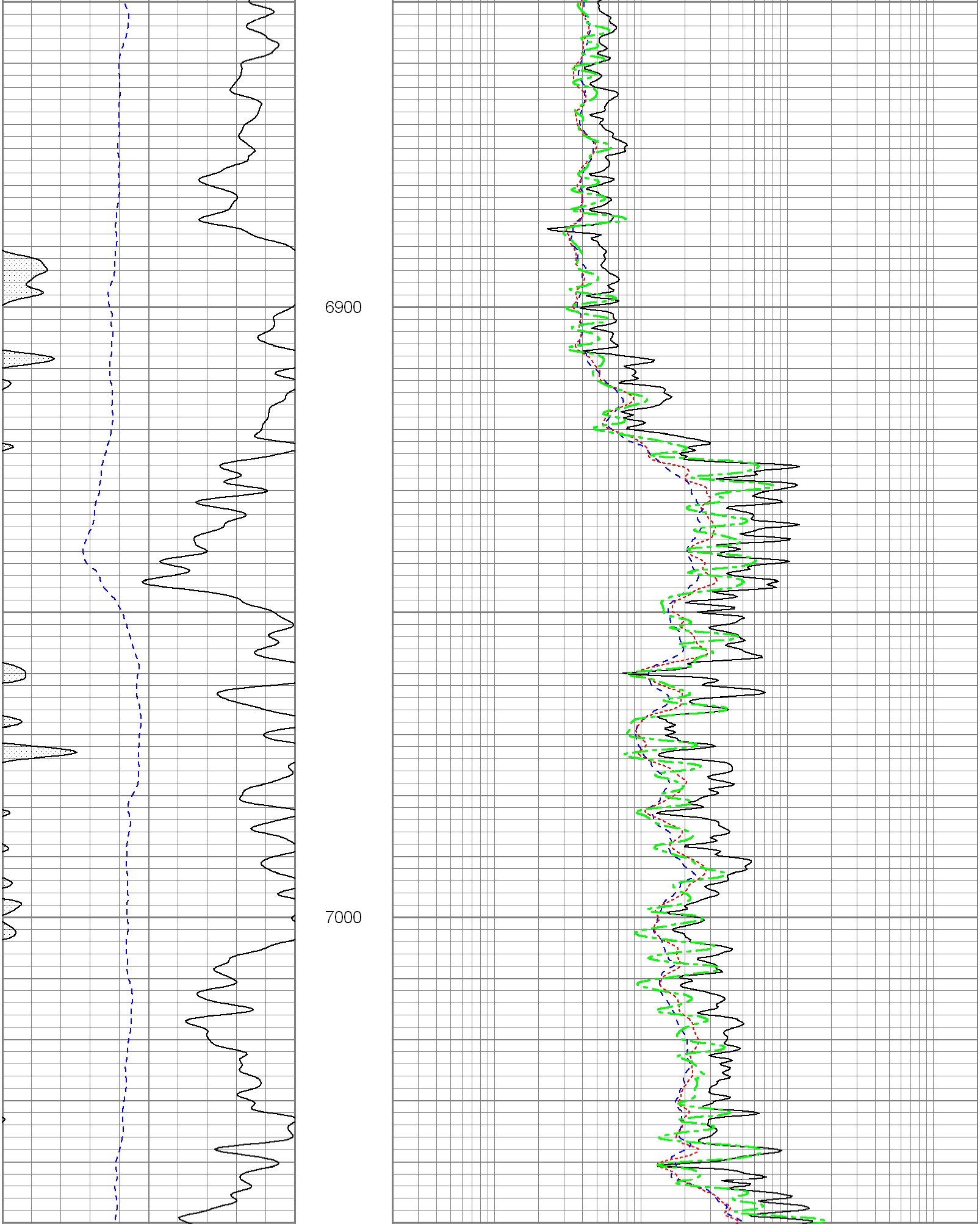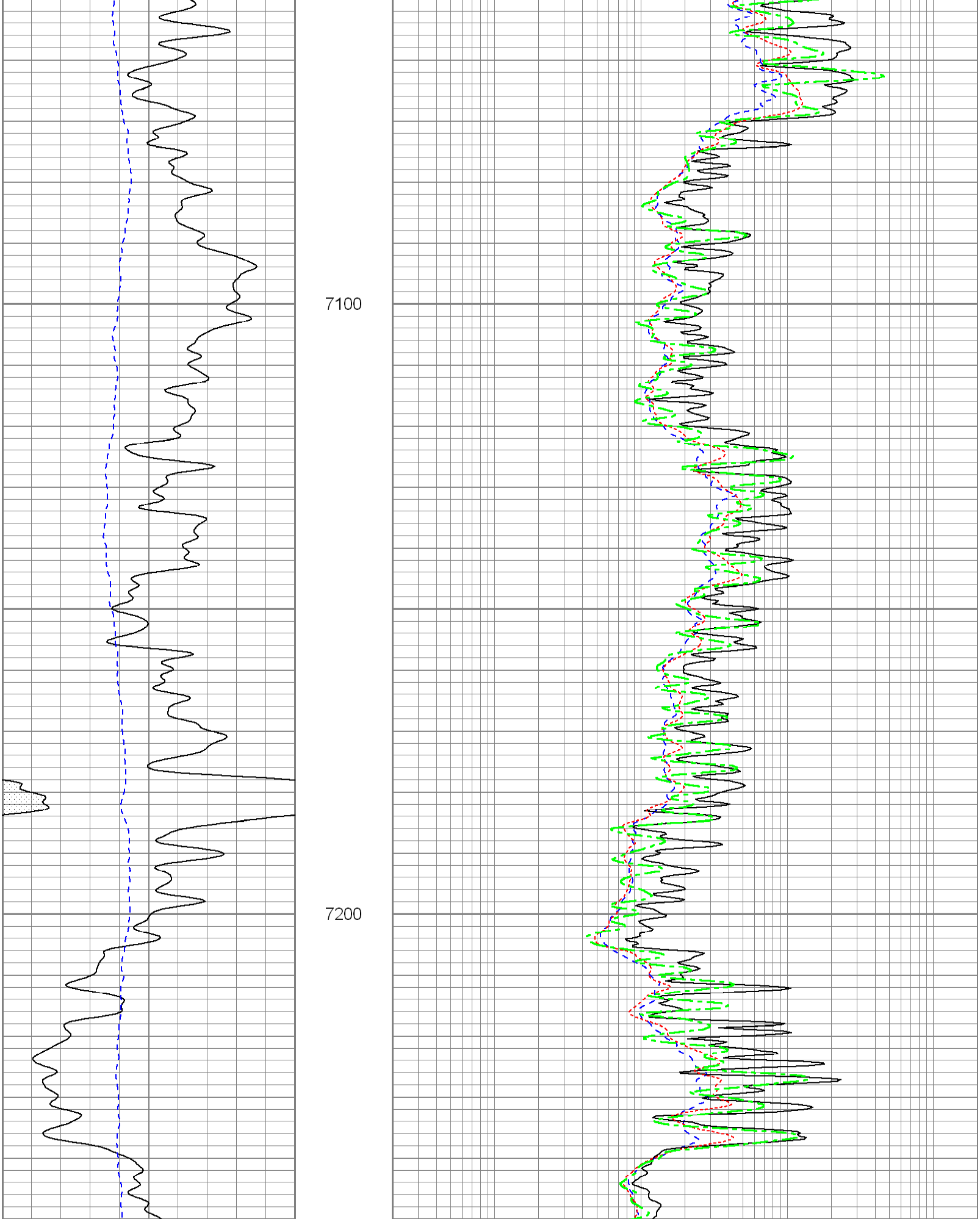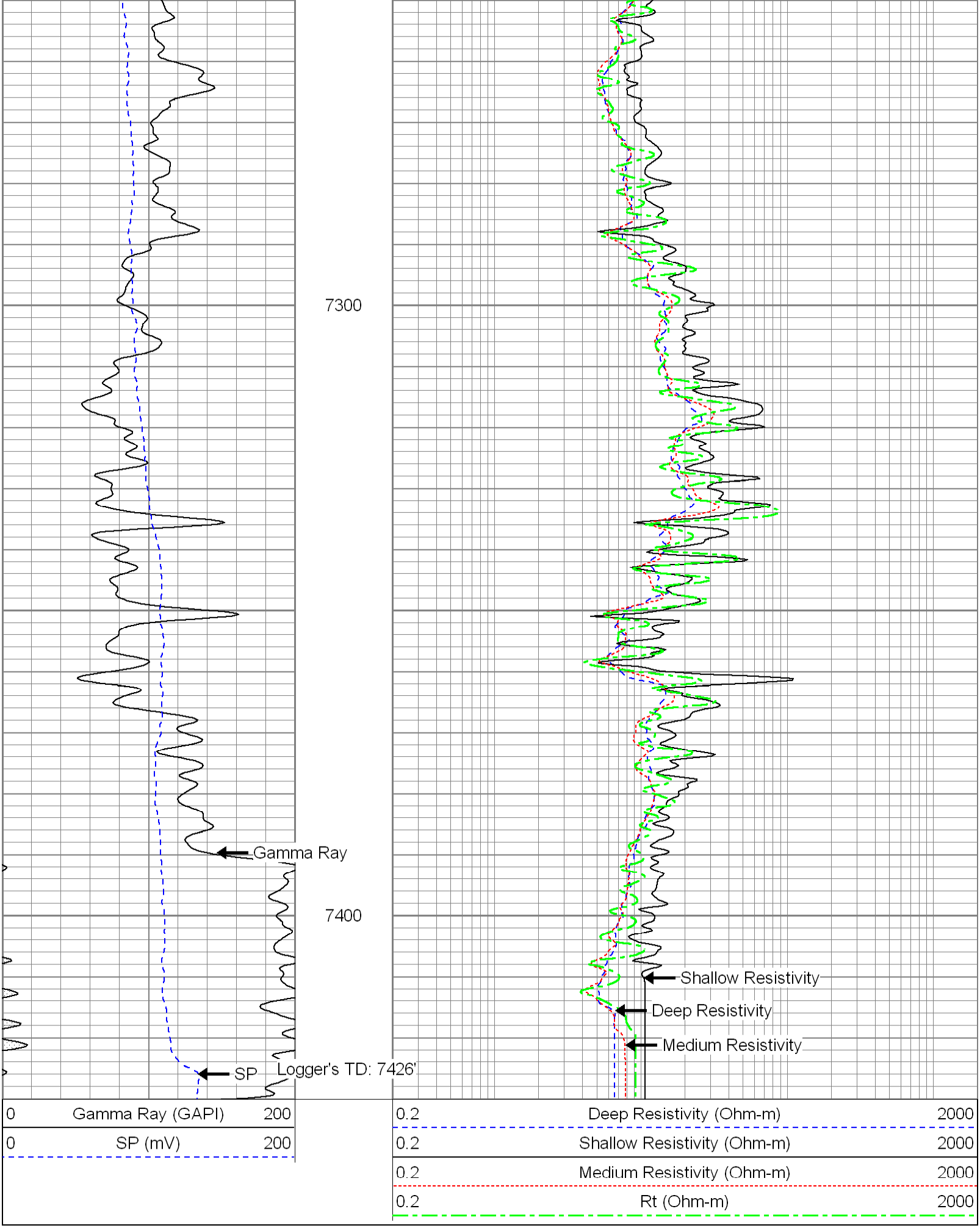Database File: 11484.db
Dataset Pathname: final
Presentation Format: dil
Dataset Creation: Sun Feb 27 13:00:34 2011
Charted by: Depth in Feet scaled 1:240