


## WELL HEAD PHOTO EXHIBIT



**Figure 1: MARGIL 21-34D LOOKING NORTH (NW1/4 NW1/4 SEC 34, T4N, R68W, 4-20-11)**

## WELL HEAD PHOTO EXHIBIT



**Figure 2: MARGIL 21-34D LOOKING EAST  
(NW1/4 NW1/4 SEC 34, T4N, R68W, 4-20-11)**



## WELL HEAD PHOTO EXHIBIT





Figure 3: MARGIL 21-34D LOOKING SOUTH (NW1/4 NW1/4 SEC 34, T4N, R68W, 4-20-11)

## WELL HEAD PHOTO EXHIBIT



**Figure 4: MARGIL 21-34D LOOKING WEST TOWARD ACCESS ROAD  
(NW1/4 NW1/4 SEC 34, T4N, R68W, 4-20-11)**