PHOENIX SURVEYS, INC.

COMPENSATED DENSITY
COMPENSATED NEUTRON
DUAL INDUCTION

Company	EnCana Oil & Gas (USA) Inc.
Well	Baker 6-4-27
Field	Wattenberg
County	Broomfield
State/Province	Colorado

Company
Well
Field
County
State/Prv

Location
SHL: 1962' FNL & 2158' FEL SW NE
BHL: 2590' FNL & 1200' FEL SE NE
Sec 27, Twp 1N, Rge 68W

Other Services
None

Elevation
K.B. 5240
D.F. 5240
G.L. 5227

Permanent Datum	GL	Elevation	5227
Log Measured From	KB		
Drilling Measured From	KB		

Date	December 3, 2010		
Run Number	1		
Depth Driller	8770		
Depth Logger	8763		
Bottom Logged Interval	8763		
Top Log Interval	Casing		
Casing Driller	1222		
Casing Logger	1222		
Bit Size	7-7/8"		
Type Fluid in Hole	Chem Gel		
Density / Viscosity	9.5 / 45		
pH / Fluid Loss	8.0 / 10.8		
Source of Sample	Flowline		
Rm @ Meas. Temp	3.56 @ 63° F		
Rmf @ Meas. Temp	2.67 @ 63° F		
Rmc @ Meas. Temp	4.45 @ 63° F		
Source of Rmf / Rmc	Measure / Calc		
Rm @ BHT	1.01 @ 232° F		
Time Circulation Stopped	1945 12/02/10		
Time Logger on Bottom	0315 12/03/10		
Maximum Recorded Temperature	232° F		
Equipment Number	52		
Location	Brighton, CO		
Recorded By	Maciej Staron		
Witnessed By	Wes Harrison		

<<< Fold Here >>>

All interpretations are opinions based on inferences from electrical or other measurements and we cannot and do not guarantee the accuracy or correctness of any interpretation, and we shall not, except in the case of gross or willful negligence on our part, be liable or responsible for any loss, costs, damages, or expenses incurred or sustained by anyone resulting from any interpretation made by any of our officers, agents or employees. These interpretations are also subject to our general terms and conditions set out in our current Price Schedule.

Comments

Annular volume calculated for 4.5" casing
Ensign Drilling Rig 122
Thank you for using Phoenix Surveys!!
API #: 05-014-20695-00

Database File: 11258.db
Dataset Pathname: pass4.2
Presentation Format: encana1
Dataset Creation: Fri Dec 03 04:55:05 2010
Charted by: Depth in Feet scaled 1:240

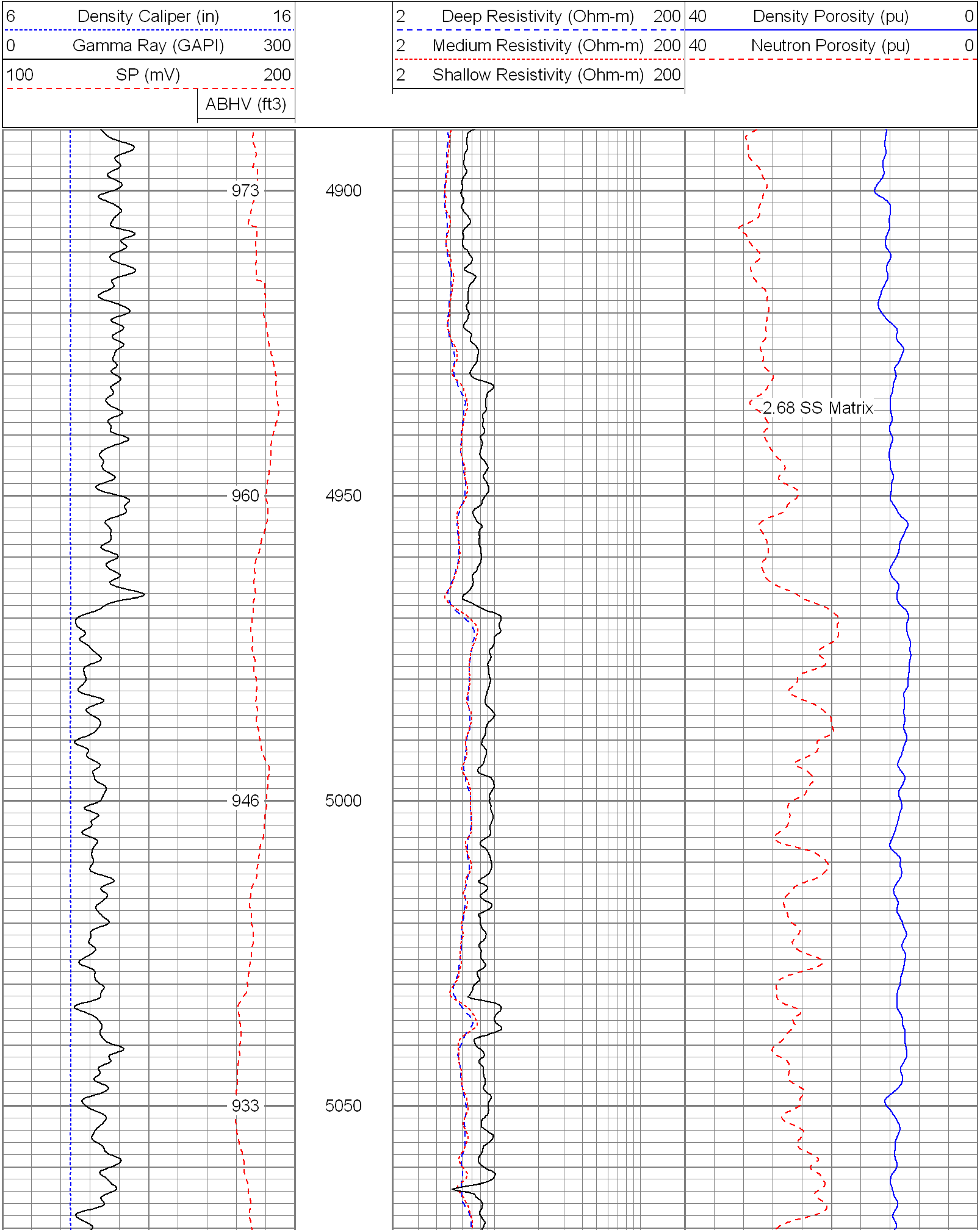

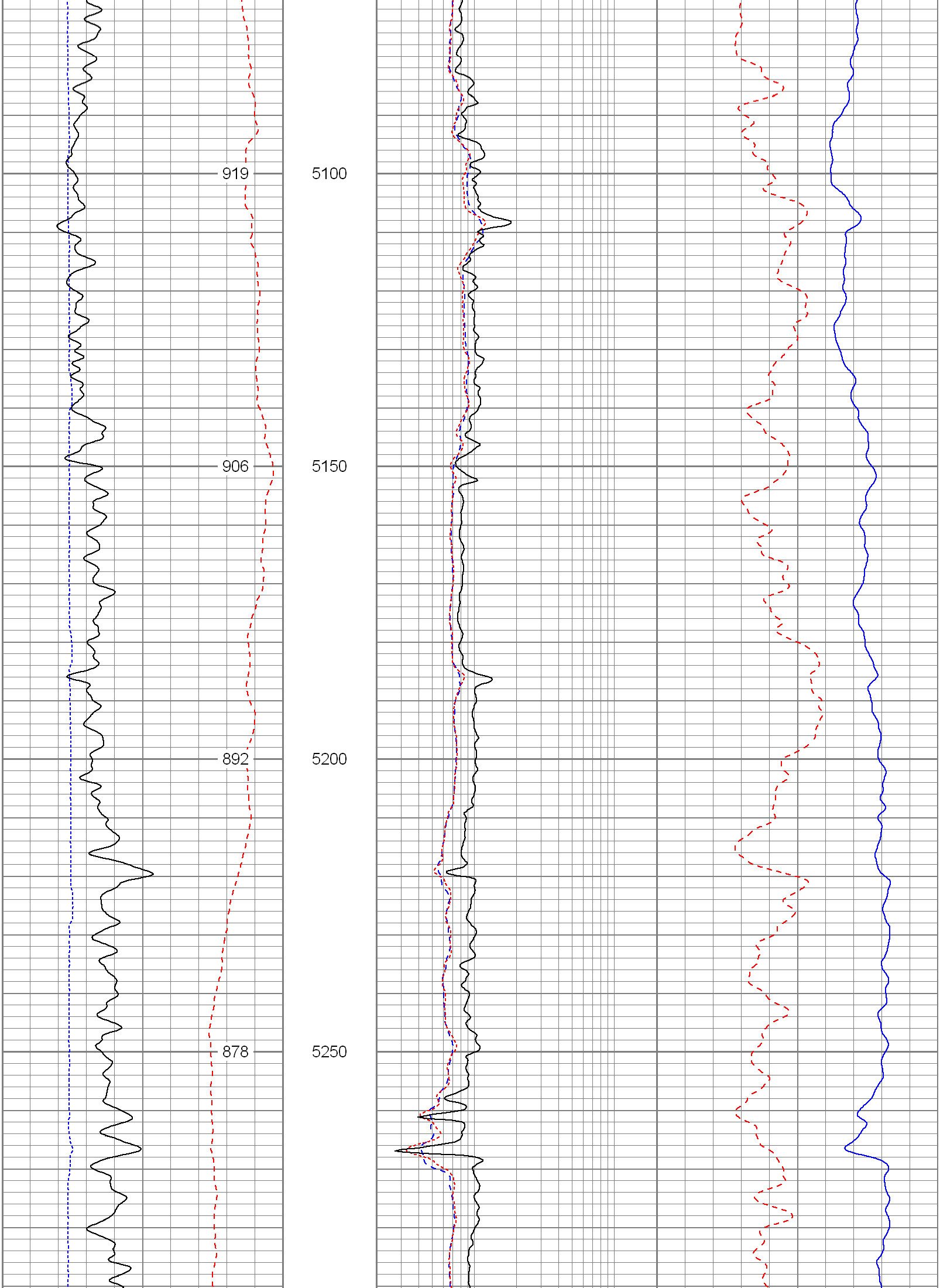

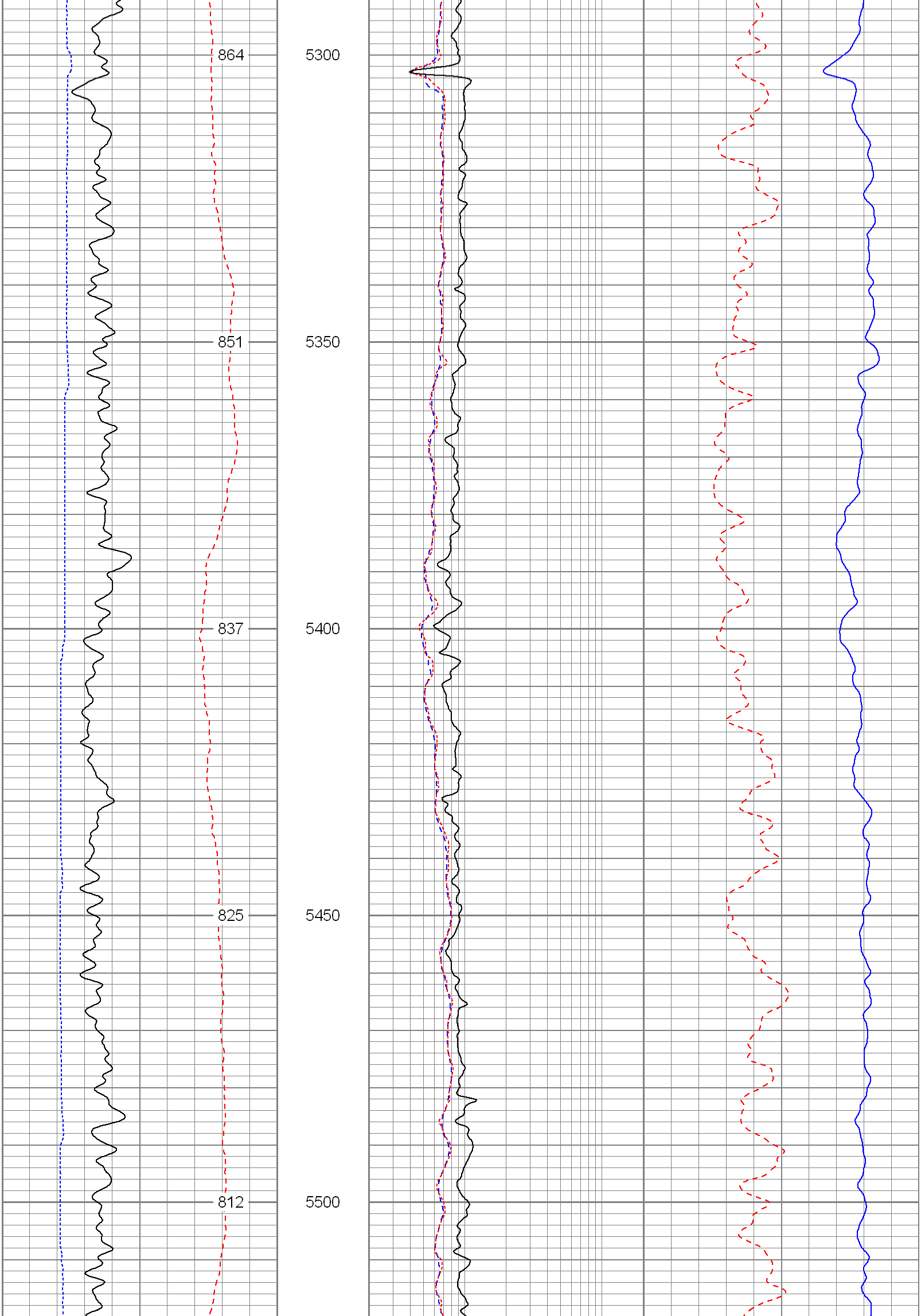

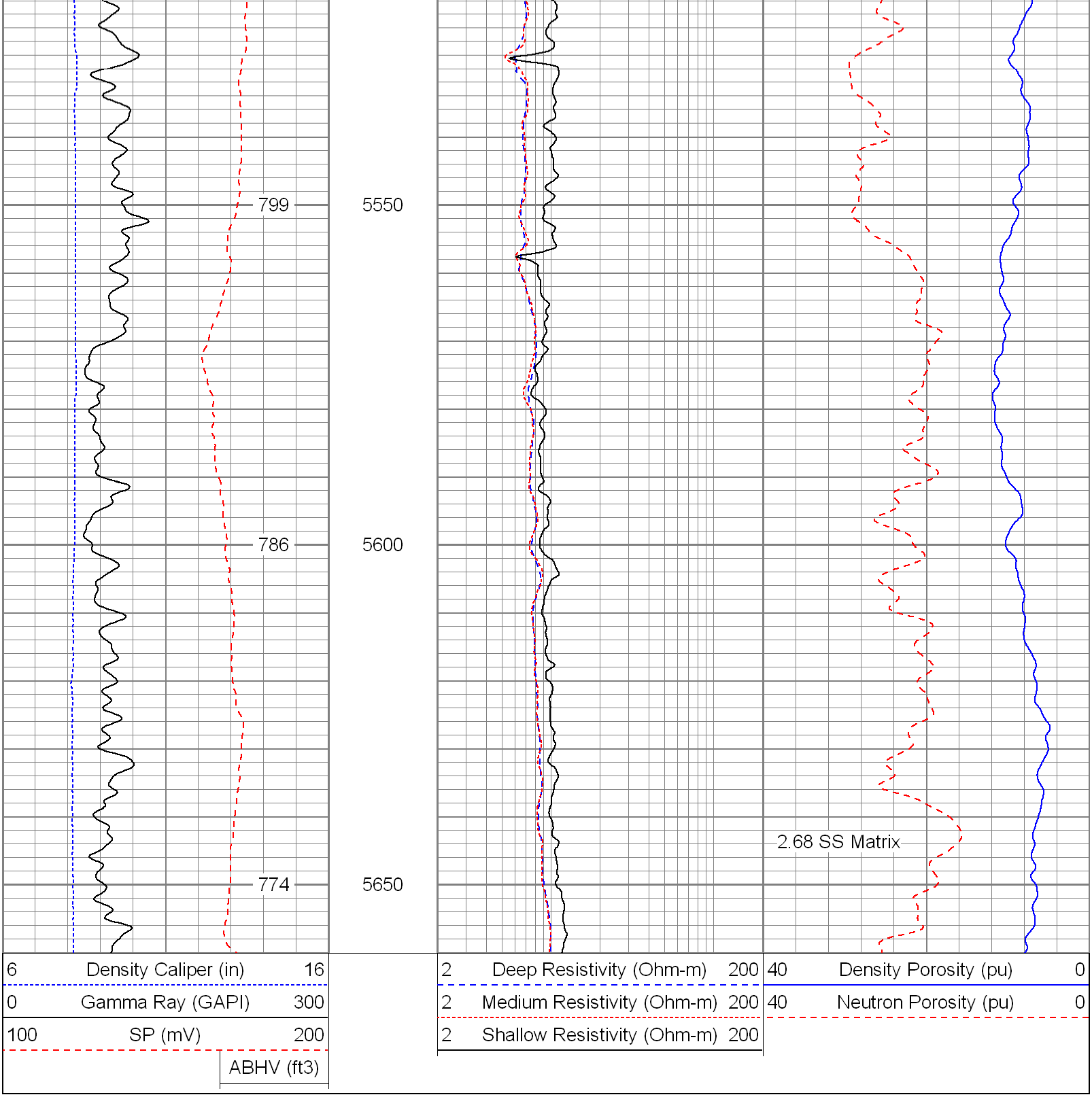

Database File:	11258.db
Dataset Pathname:	pass4.2
Presentation Format:	encana
Dataset Creation:	Fri Dec 03 04:55:05 2010
Charted by:	Depth in Feet scaled 1:240

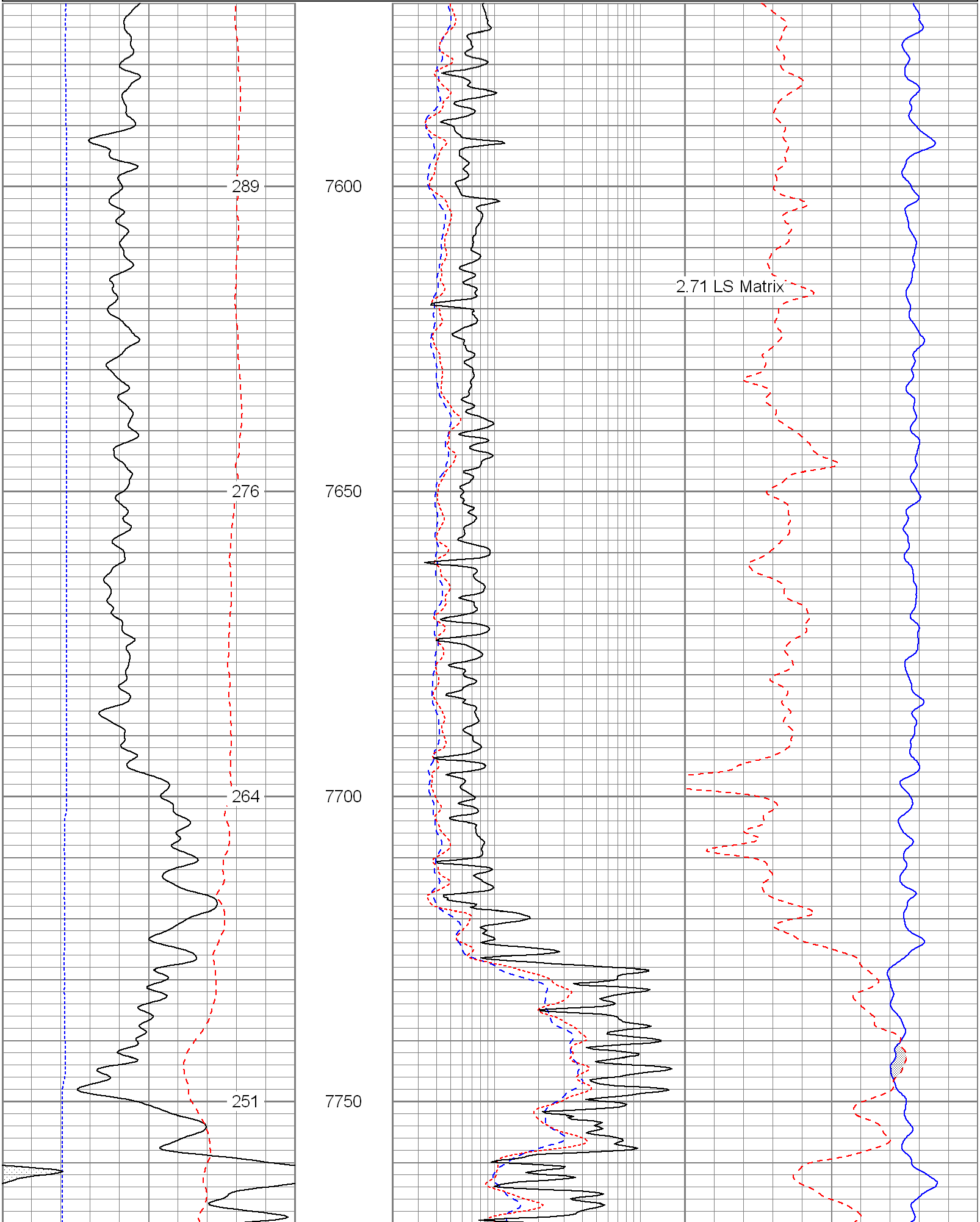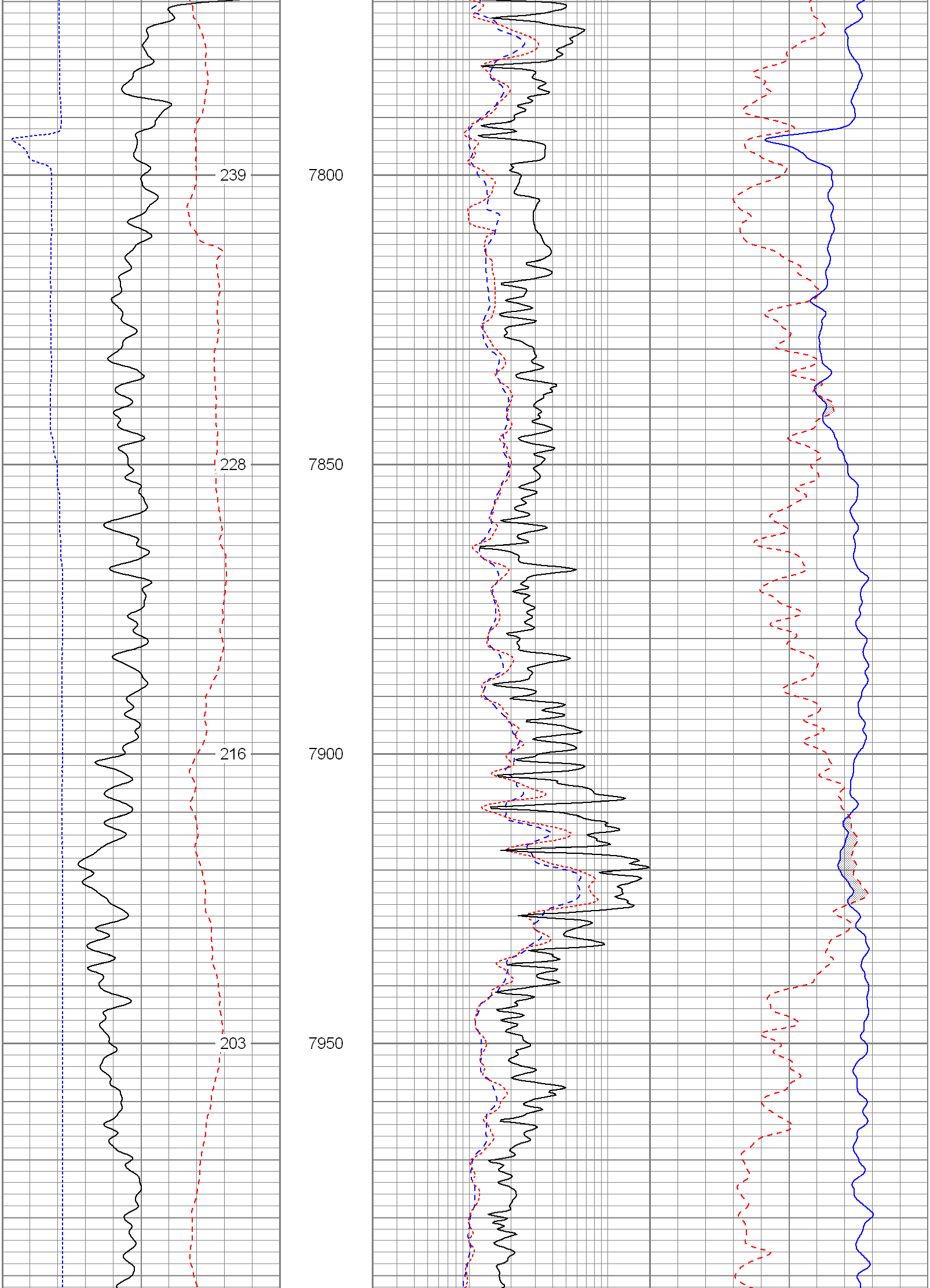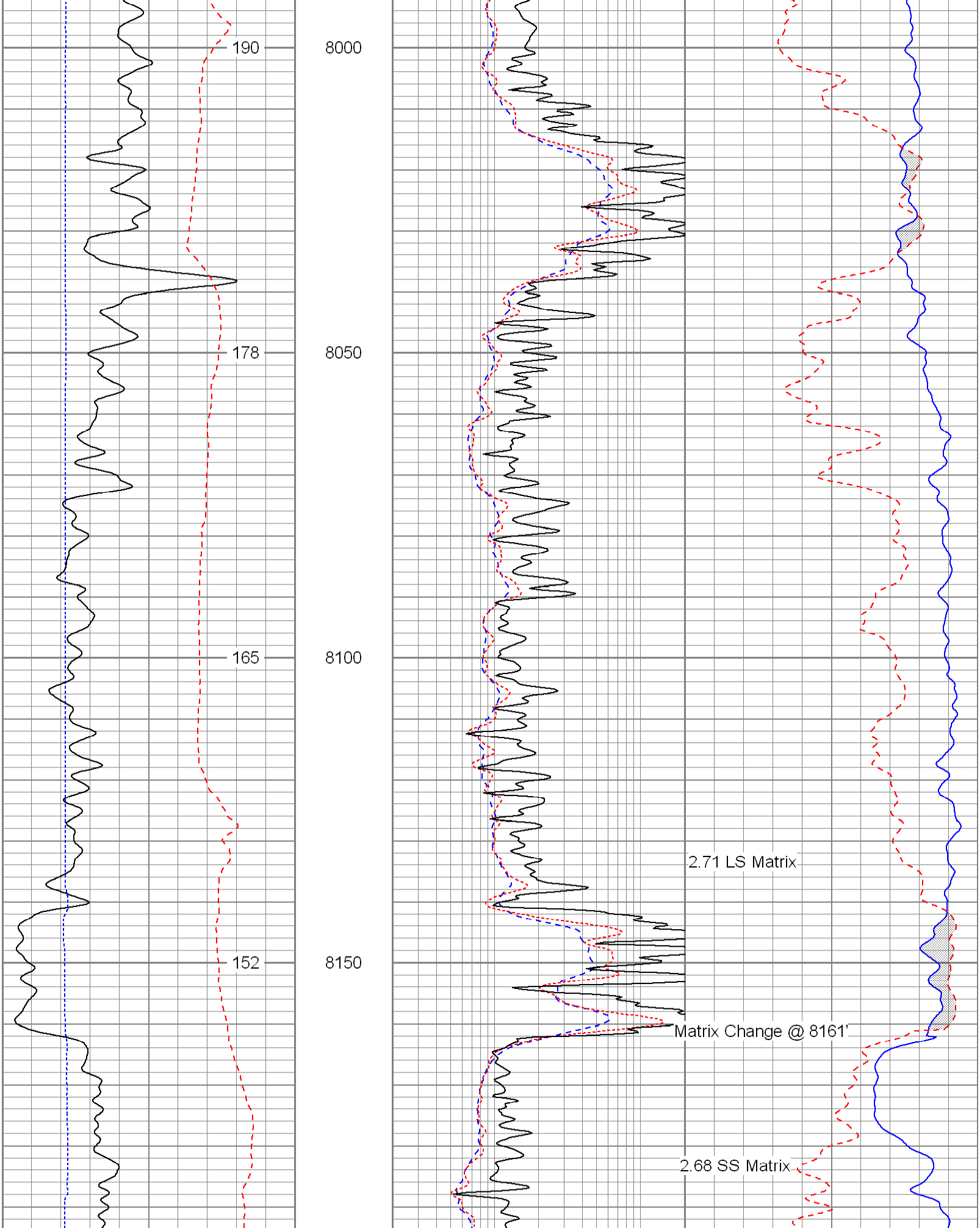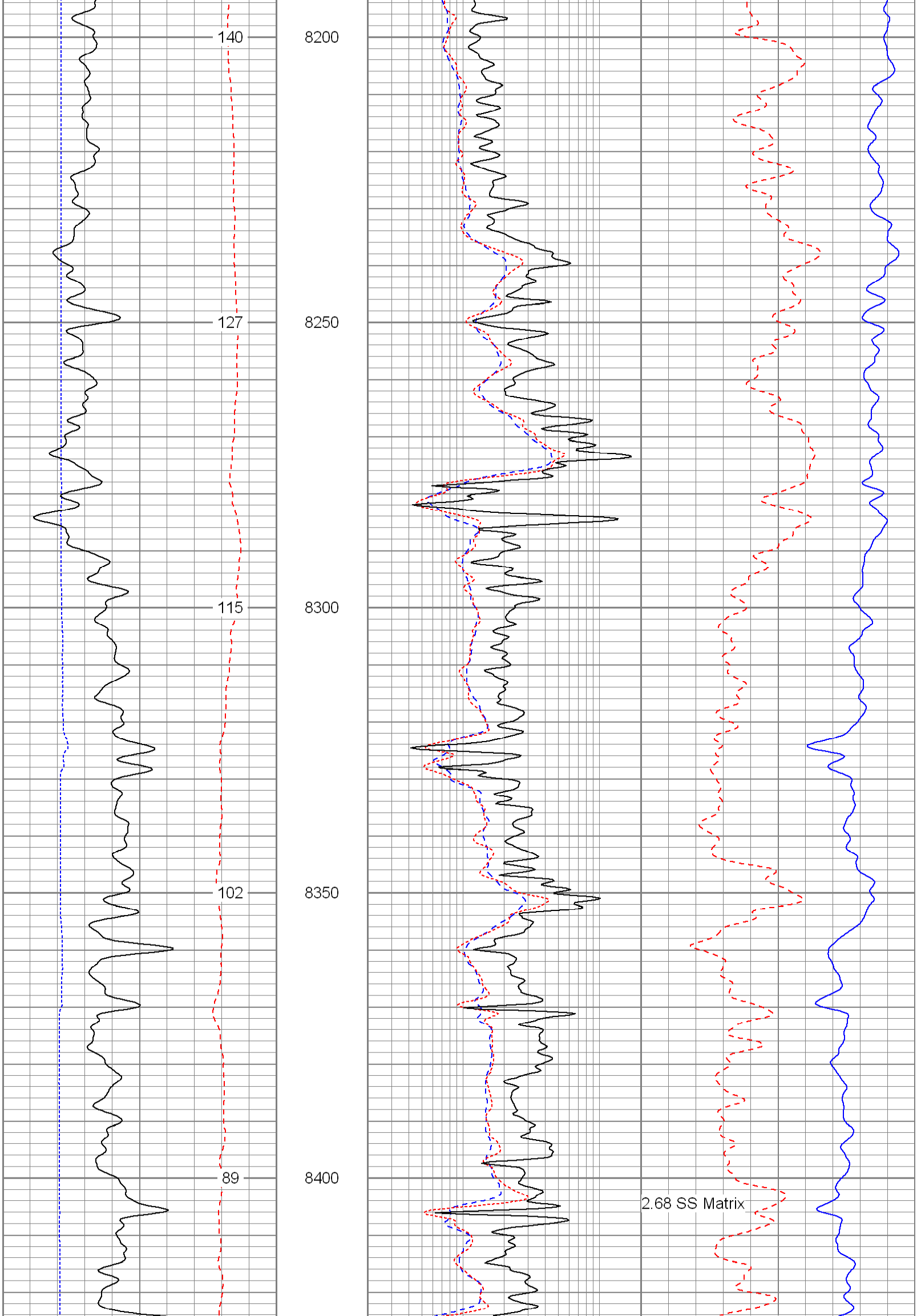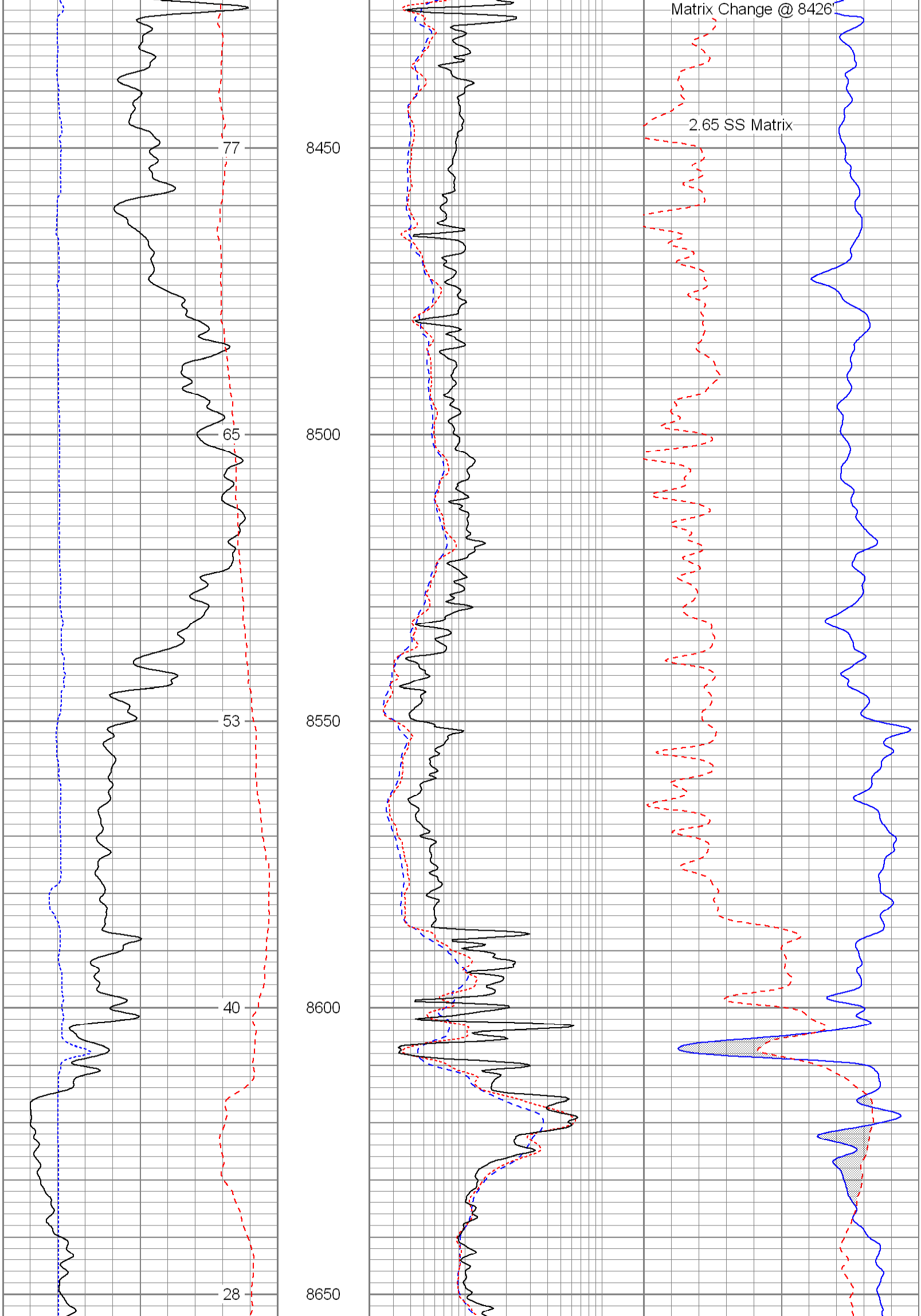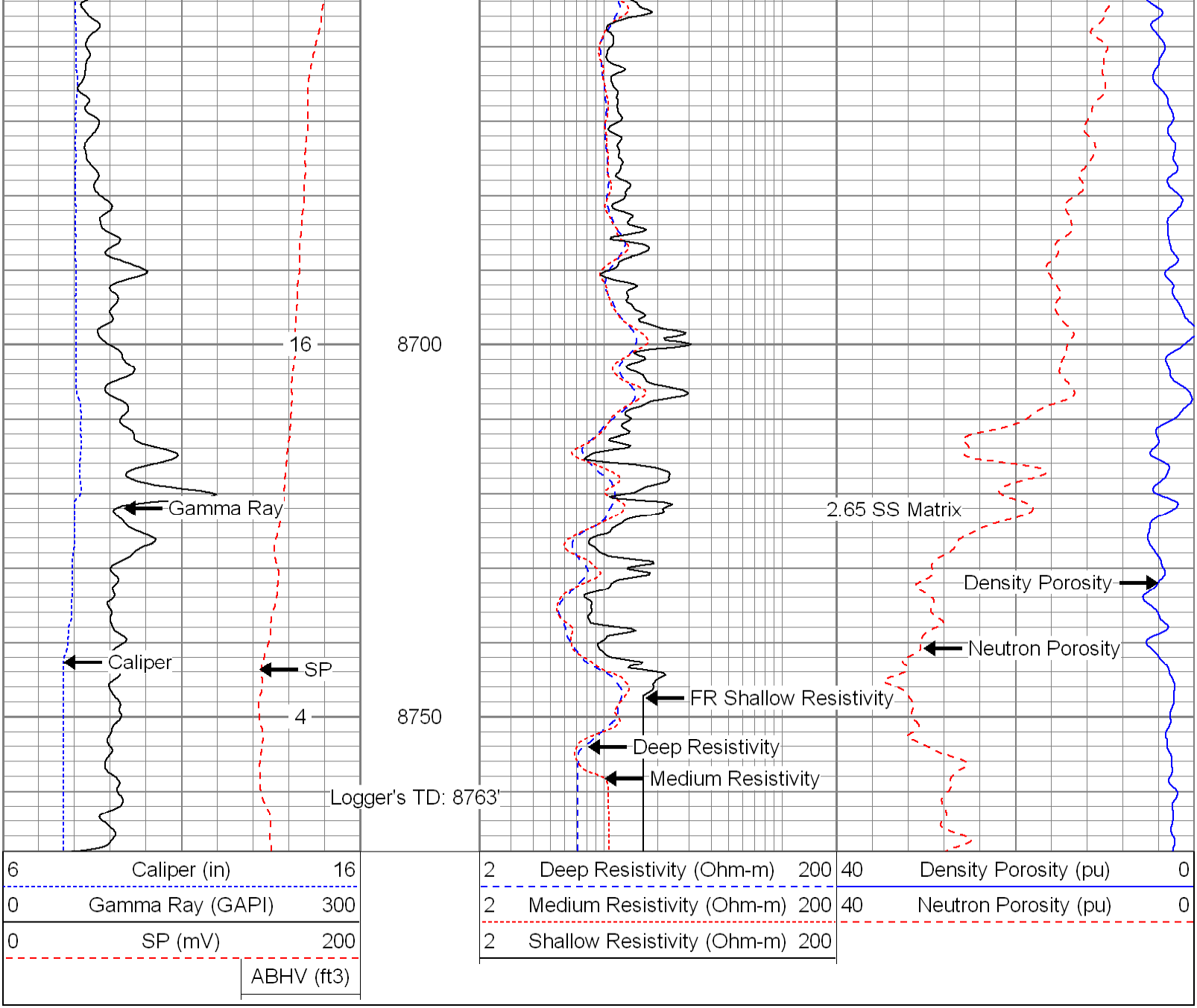6 Caliper (in) 16	2 Deep Resistivity (Ohm-m) 200	40 Density Porosity (pu) 0
0 Gamma Ray (GAPI) 300	2 Medium Resistivity (Ohm-m) 200	40 Neutron Porosity (pu) 0
0 SP (mV) 200	2 Shallow Resistivity (Ohm-m) 200	
ABHV (ft3)