J-W WIRELINE COMPANY

GAMMA RAY CCL
CEMENT BOND VDL

Company ANTELOPE ENERGY COMPANY, LLC.
Well STATE 7-61-16
Field WILDCAT
County WELD
State COLO

Company ANTELOPE ENERGY COMPANY, LLC.
Well STATE 7-61-16
Field WILDCAT
County WELD State COLO

Location: API # : 05-123-32487-00
660' FSL & 660' FEL
SE SE
SEC 16 TWP 7N RGE 61W

Other Services

Permanent Datum GL Elevation 4905
Log Measured From KB
Drilling Measured From KB

Elevation
K.B. 4917
D.F. 4916
G.L. 4905

Date	DEC-16-2010		
Run Number	ONE		
Depth Driller	7180		
Depth Logger	6691		
Bottom Logged Interval	6685		
Top Log Interval	5050		
Open Hole Size			
Type Fluid	WATER		
Density / Viscosity			
Max. Recorded Temp.	220		
Estimated Cement Top	5200		
Time Well Ready			
Time Logger on Bottom			
Equipment Number	2829		
Location	STERLING		
Recorded By	KYLE GIRDLER		
Witnessed By	RICK KIRBY		

Borehole Record				Tubing Record			
Run Number	Bit	From	To	Size	Weight	From	To

Casing Record	Size	Wgt/Ft	Top	Bottom
Surface String				
Prot. String				
Production String	7			
Liner				

<<< Fold Here >>>

All interpretations are opinions based on inferences from electrical or other measurements and we cannot and do not guarantee the accuracy or correctness of any interpretation, and we shall not, except in the case of gross or willful negligence on our part, be liable or responsible for any loss, costs, damages, or expenses incurred or sustained by anyone resulting from any interpretation made by any of our officers, agents or employees. These interpretations are also subject to our general terms and conditions set out in our current Price Schedule.

Comments

THANK YOU FOR USING J.W. WIRELINE

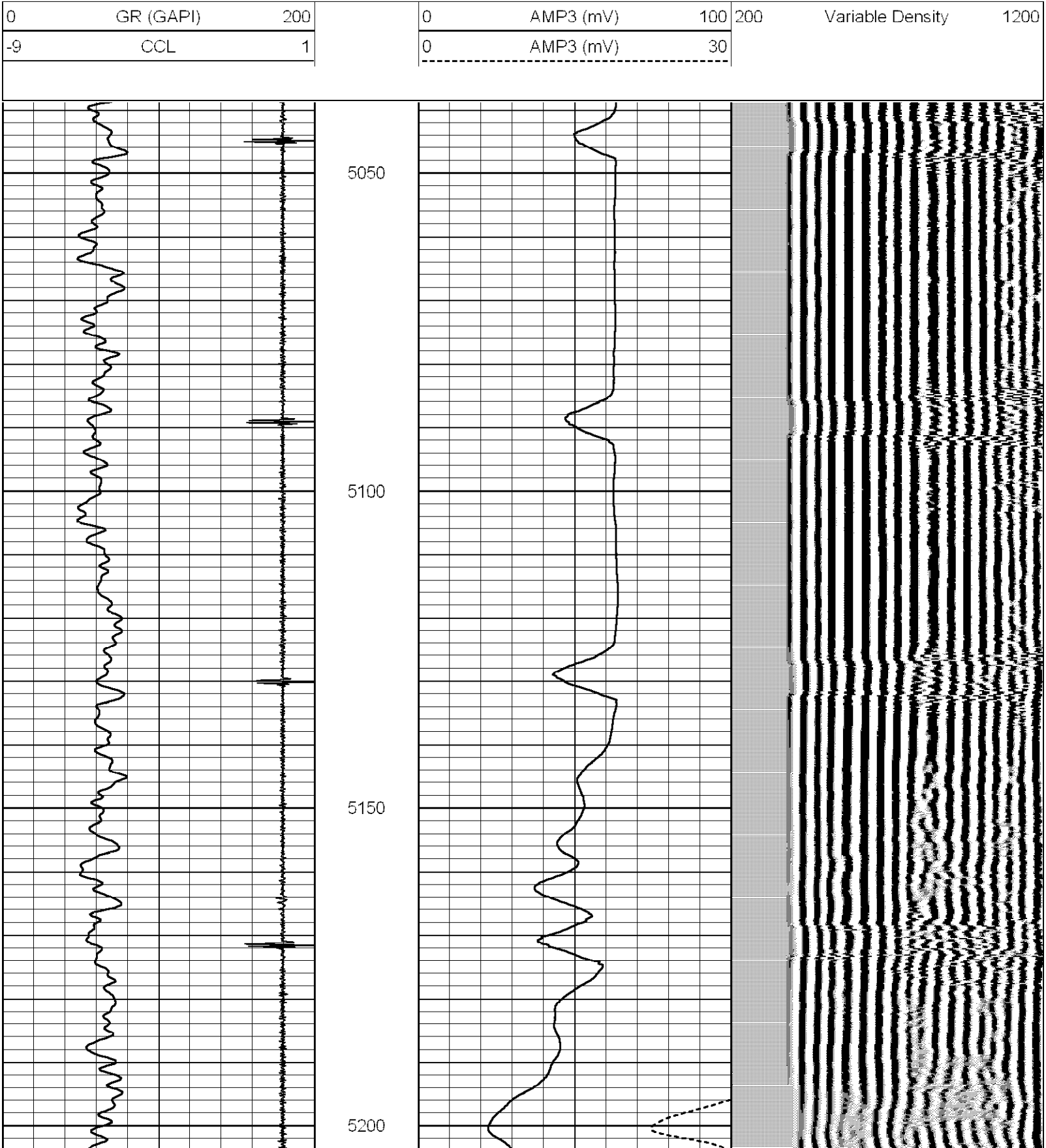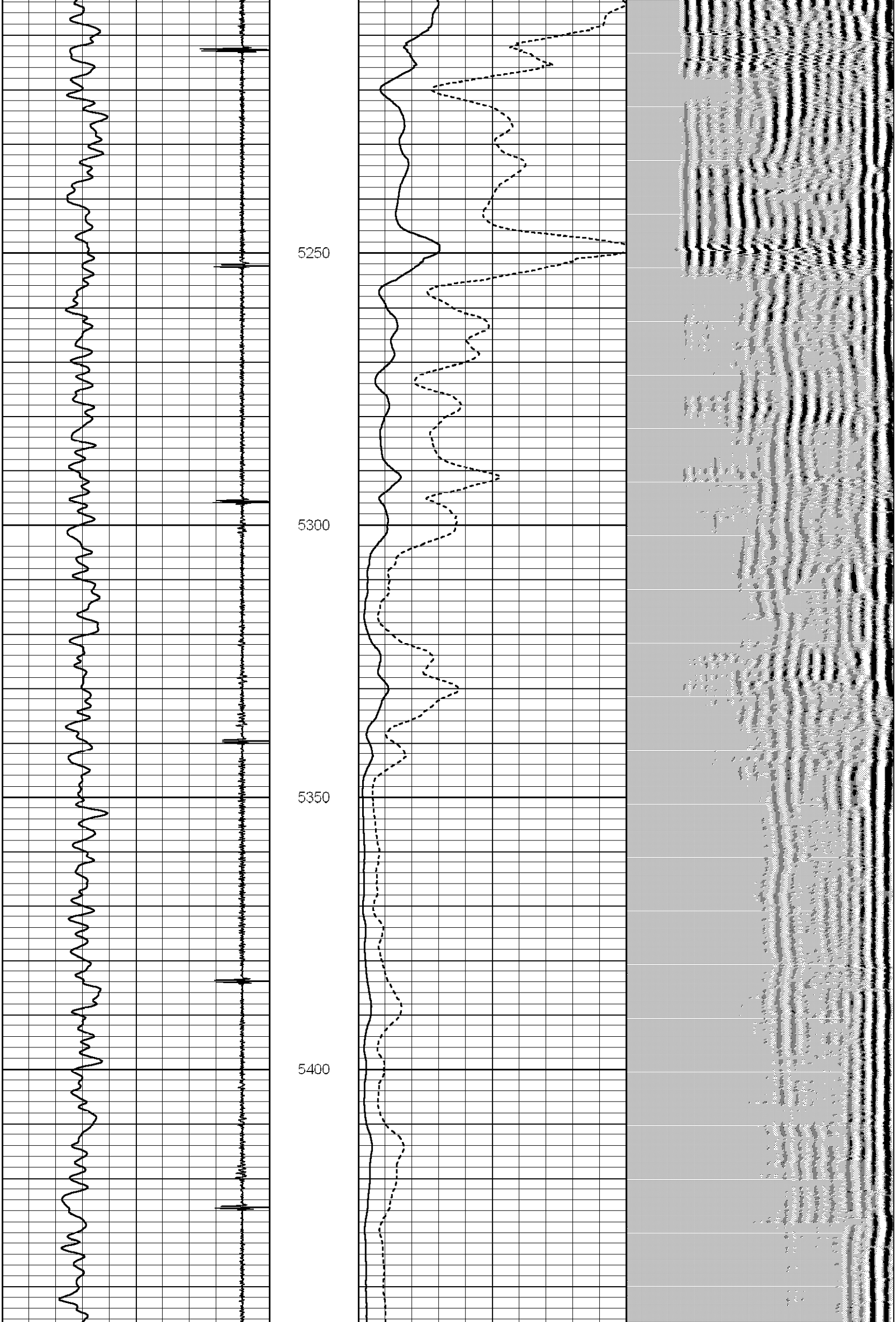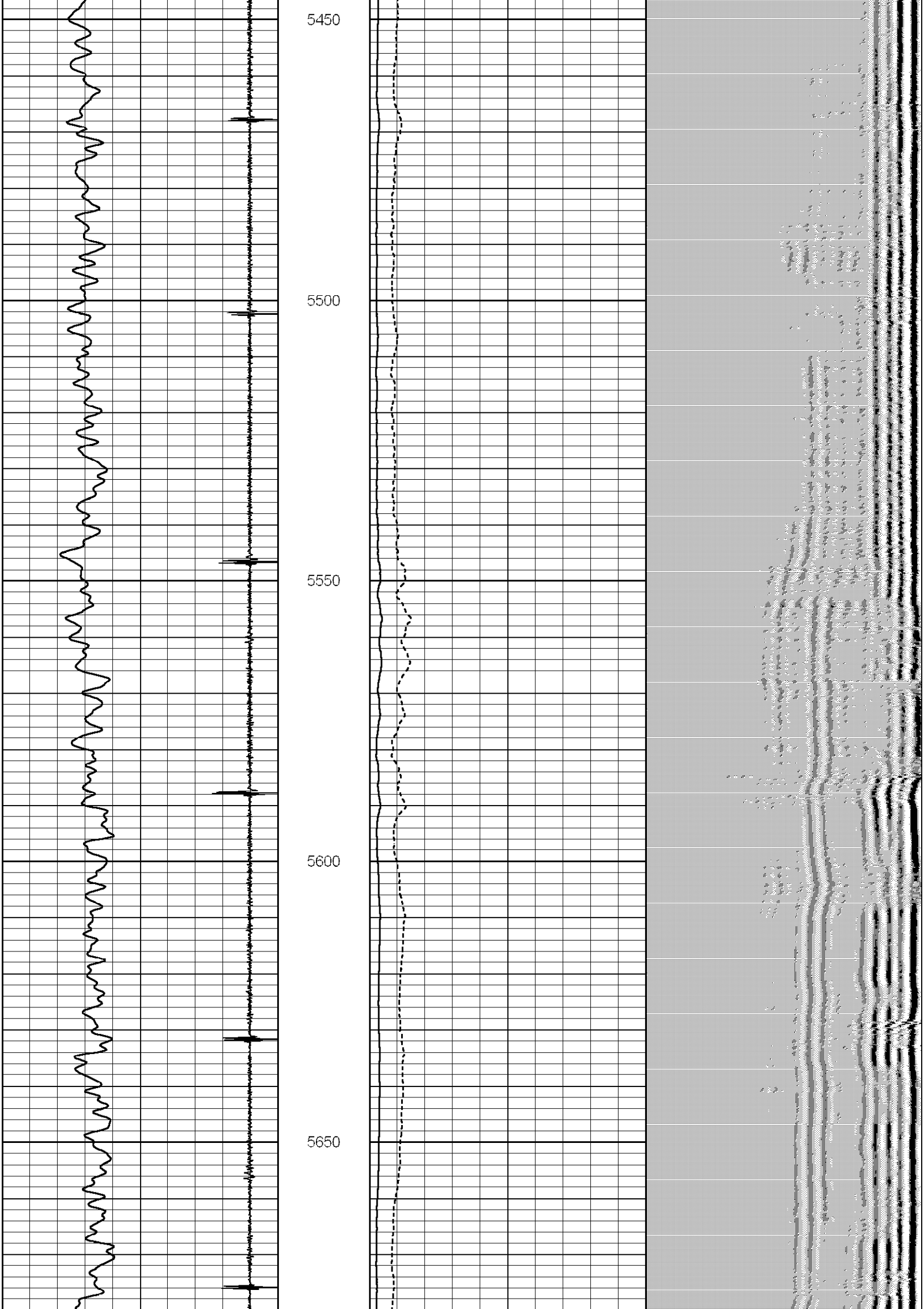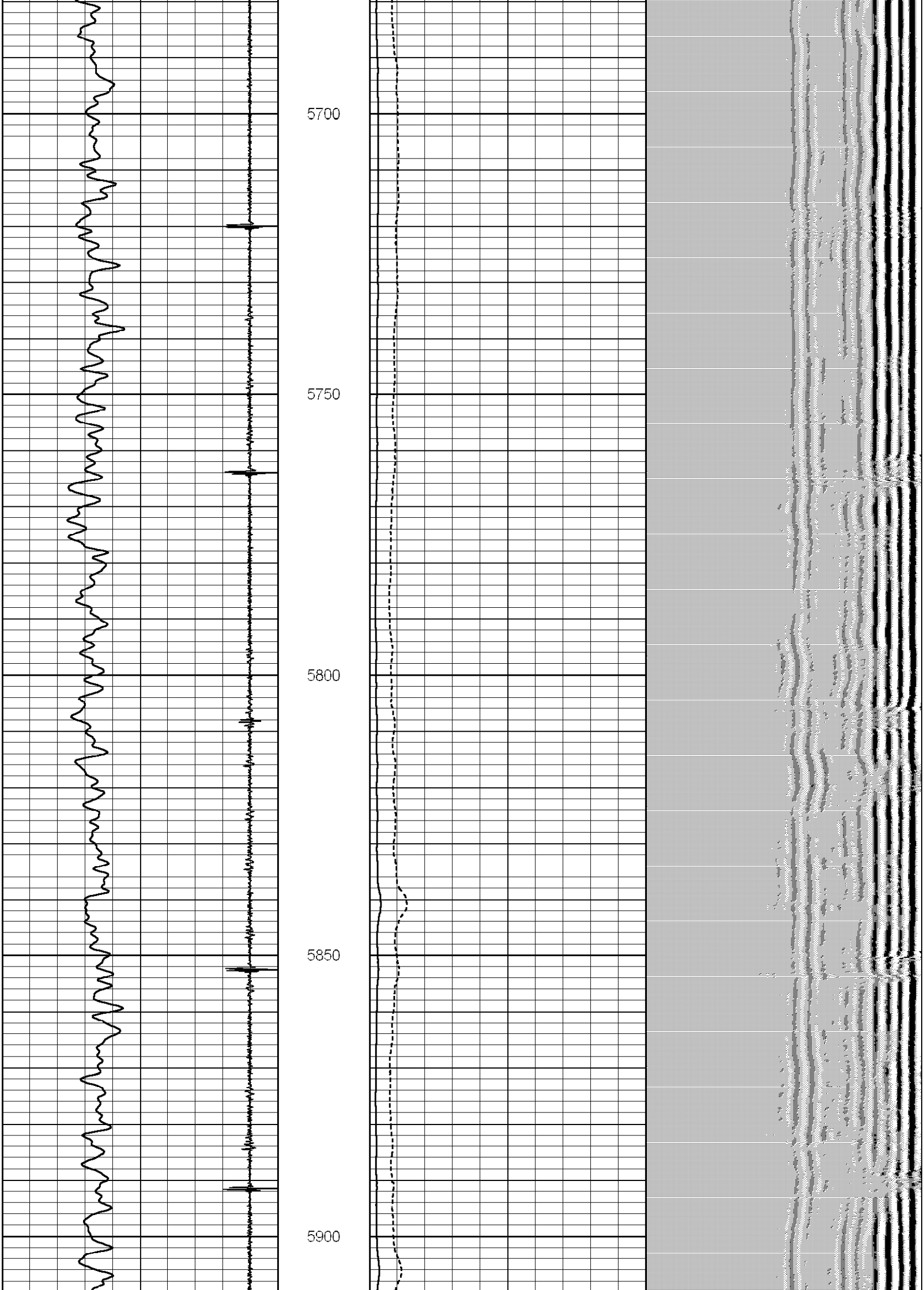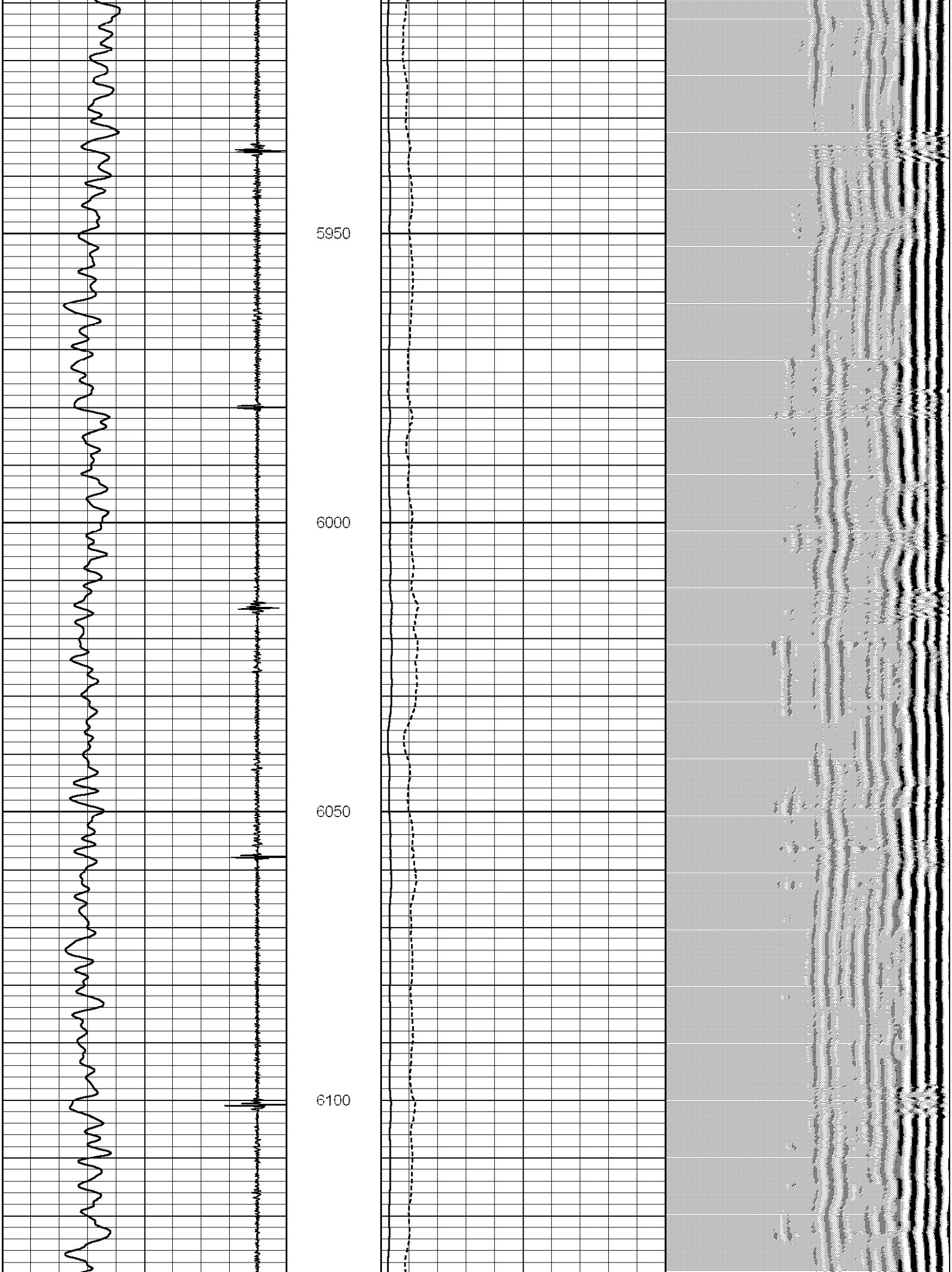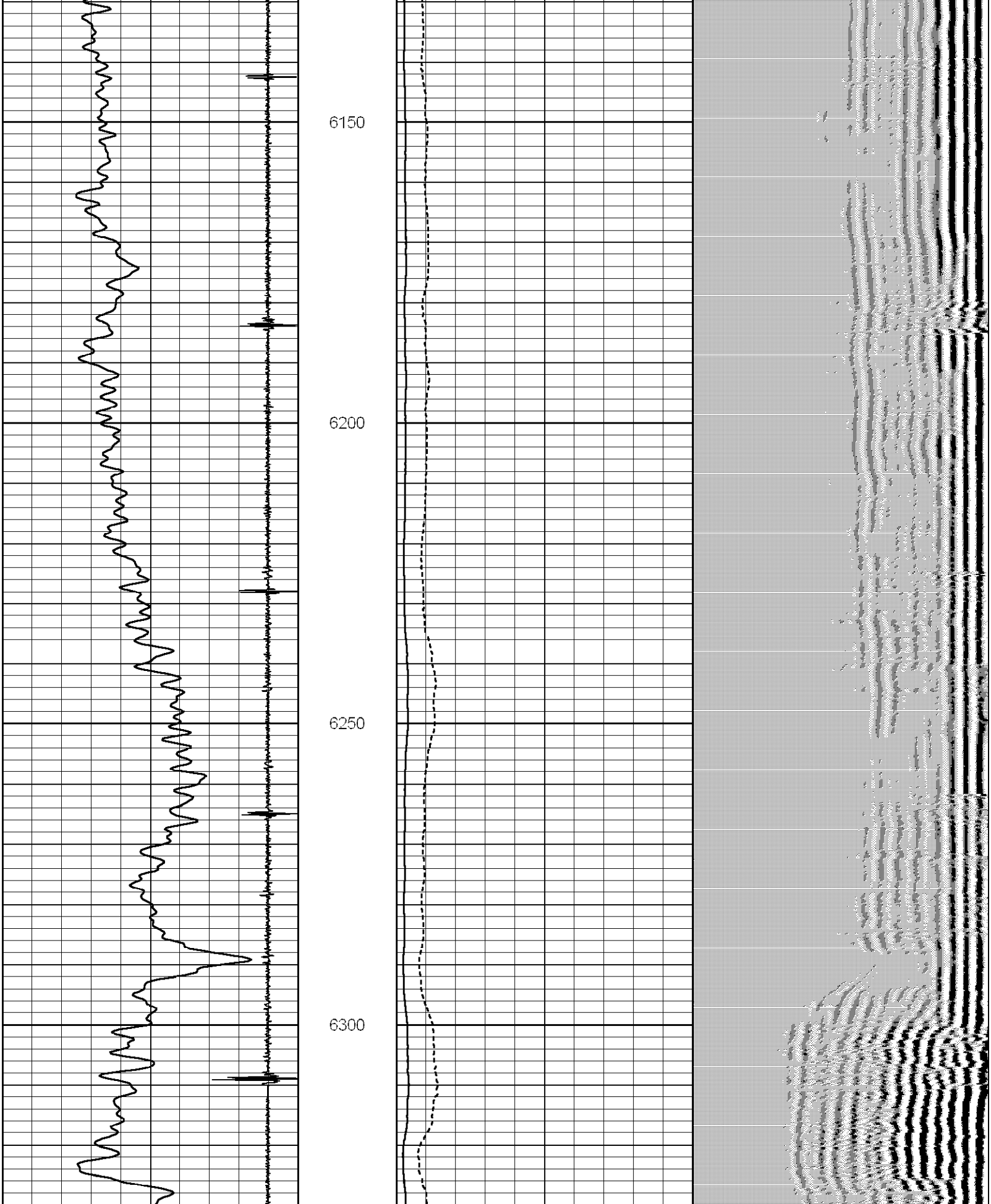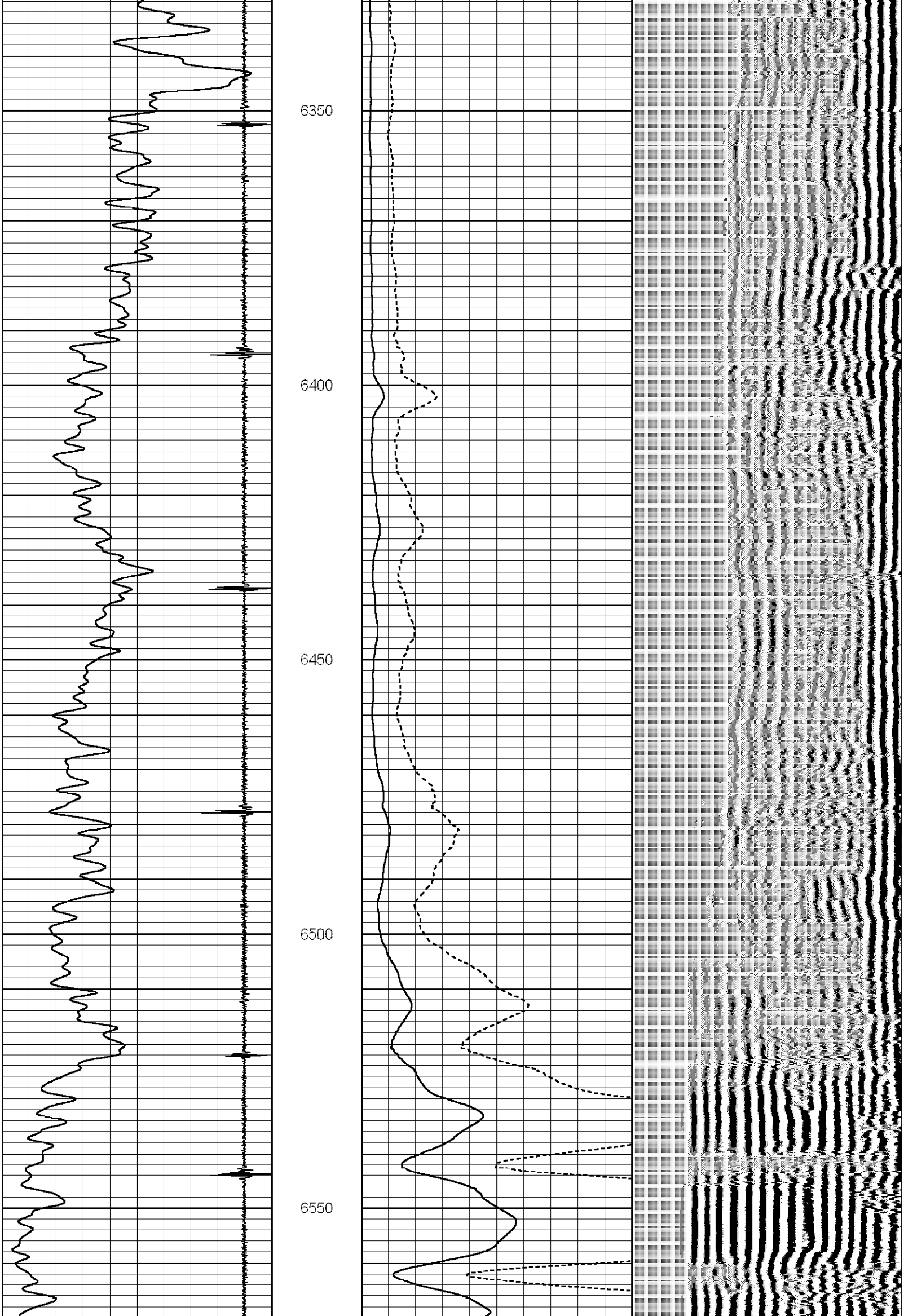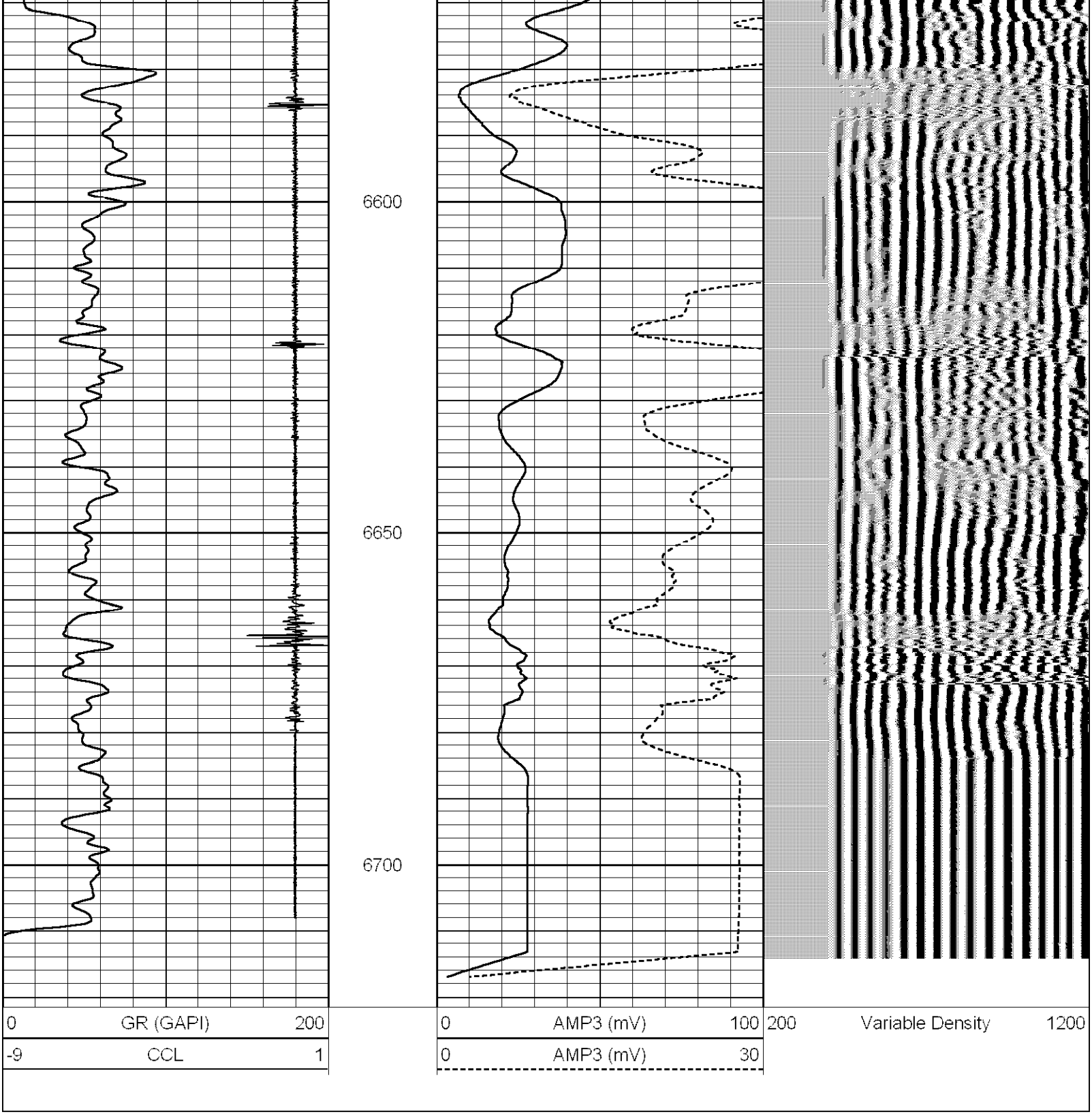Database File: antelope 7 log.db
Dataset Pathname: pass5
Presentation Format: cblx
Dataset Creation: Thu Dec 16 10:11:12 2010 by Log Std Casedhole 07122
Charted by: Depth in Feet scaled 1:240