

Project: FREMONT COUNTY, CO  
 Site: GREENBACK 33-29  
 Well: GREENBACK 33-29  
 Wellbore: GREENBACK 33-29  
 Design: GREENBACK 33-29  
 Lat: 38° 21' 49.691 N  
 Long: 105° 8' 1.709 W  
 KB: WELL @ 5367.50ft (Original Well Elev)  
 GR: 5356.50



## SECTION DETAILS

MD	Inc	Azi	TVD	+N/-S	+E/-W	DLeg	TFace	VSec	Annotation
0.00	0.00	0.00	0.00	0.00	0.00	0.00	0.00	0.00	
1900.00	0.00	0.00	1900.00	0.00	0.00	0.00	0.00	0.00	Start Build 4.01
3322.66	57.04	308.59	3099.04	406.42	-509.28	4.01	308.59	651.57	Start 801.32 hold at 3322.66 MD
4123.98	57.04	308.59	3535.00	825.80	-1034.80	0.00	0.00	1323.92	TD at 4123.98

## WELL DETAILS: GREENBACK 33-29

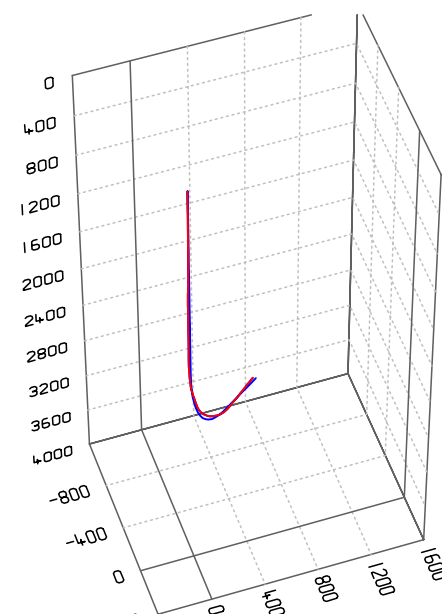
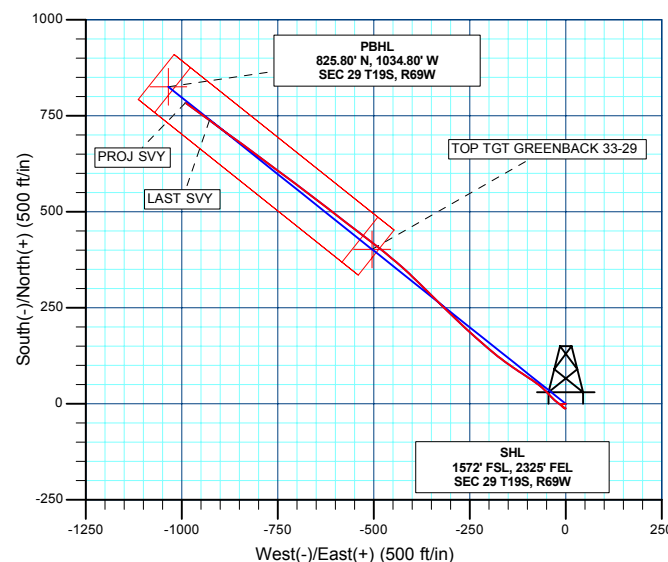
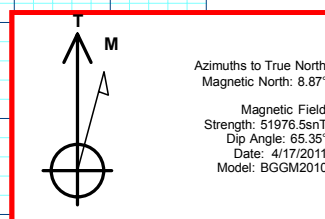
+N/-S	+E/-W	Northing	Ground Level:	5356.50	Latitude	Longitude	Slot
0.00	0.00	1193408.82	Easting	3105001.41	38° 21' 49.691 N	105° 8' 1.709 W	

## WELLBORE TARGET DETAILS (LAT/LONG)

	TVD	+N/-S	+E/-W	Latitude	Longitude	Shape
TOP TGT GREENBACK 33-29	4094.85	402.42	-504.26	38° 21' 53.669 N	105° 8' 8.040 W	Point
PBHL GREENBACK 33-29	3535.00	825.80	-1034.80	38° 21' 57.854 N	105° 8' 14.701 W	Rectangle (Sides: L100.00 W150.00)

## CASING DETAILS

TVD	MD	Name	Size
610.00	610.00	8 5/8"	8-5/8



Survey: Survey #1 (GREENBACK 33-29/GREENBACK 33-29)

Created By: TRACY WILLIAMS Date: 9:03, April 21 2011

