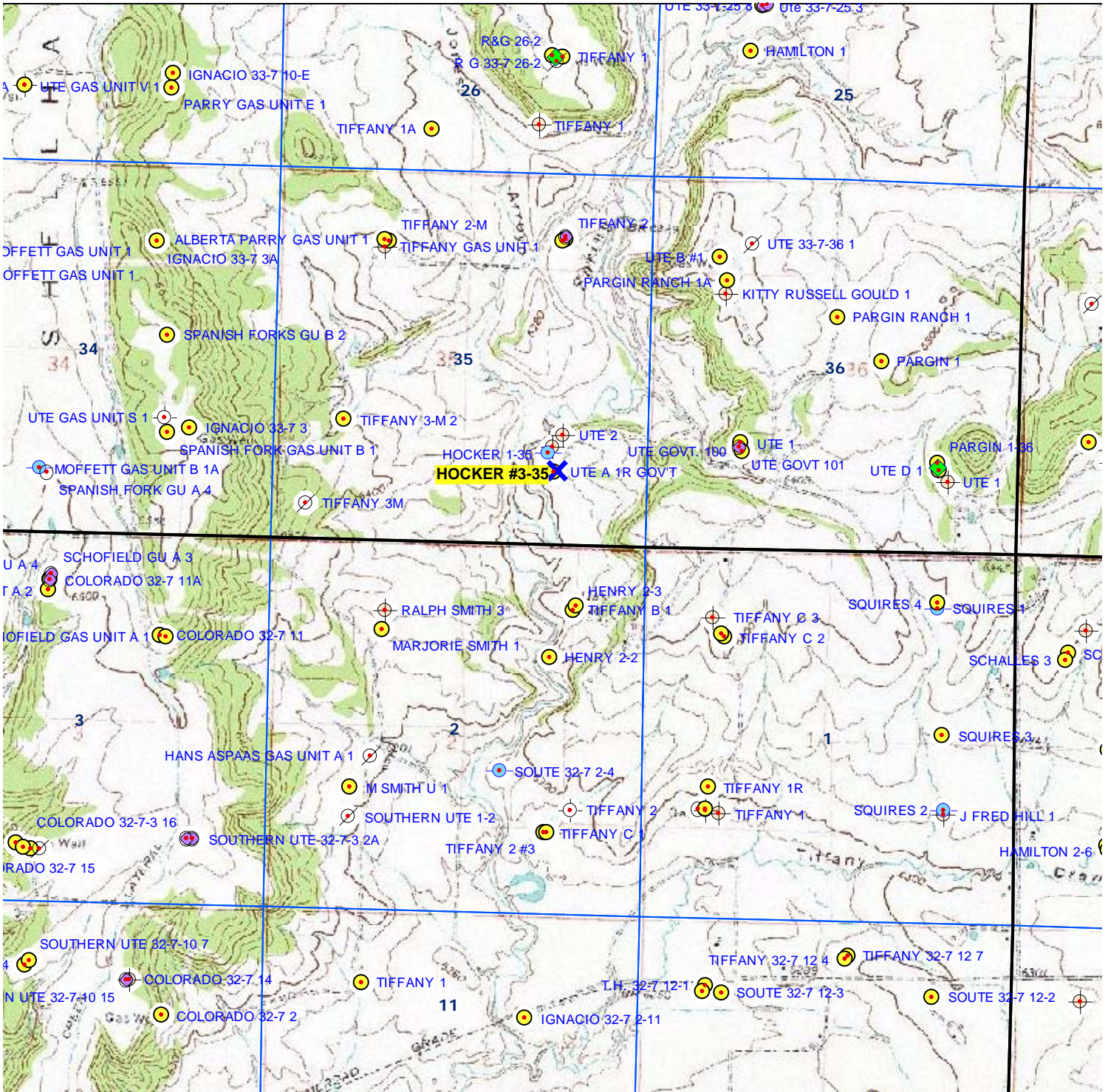









TOPOGRAPHIC MAP



-  Proposed Well
-  Producing
-  Plugged & Abandoned
-  Abandoned Location
-  Shut-In
-  Pending Permits
-  Permits

HOCKER #3-35
1,000' FSL & 1,216' FEL
SESE SEC. 35, T33N, R7W, N.M.P.M.
LA PLATA COUNTY, CO



Scale 1" = 2,000'