

March 21, 2011



Halina Urbaniak
Trustee of Living Trust Dated 1/25/2006
428 Lauder Lane
Inverness, IL 60067

Antero Resources
1625 17th Street
Denver, Colorado 80202
Office 303.357.7310
Fax 303.357.7315

RE: Proposed Oil and Gas Operations: Rule 305/306 Advance Notice and Consultation
Well Pad: Robinson C Pad
Wells: Robinson C1, C2, C3, C4, C6, C8, C9, C10, C11, C12
Surface location: SENE of Section 17, T6S, R92W, 6th P.M.
Garfield County, Colorado

Ms. Urbaniak:

You are the surface owner of lands on which Antero Resources Piceance Corporation intends to drill the subject wells.

Rules 305 and 306 of the Rules and Regulations to the Colorado Oil and Gas Conservation Commission ("COGCC") requires the operator to consult and give notice to the surface owner of potential oil and gas operations, such notice to contain the following information:

- (1) The estimated date that operations for which notice is being given are to commence: **As soon as 4/29/2011 but dependent upon rig availability and market conditions.**
- (2) the name of the operator with address and contact person:
Antero Resources Piceance Corporation
Contact: David Stricklin, Cell# 303-618-7366
- (3) a legal description of the quarter quarter section within which operations will be conducted:
See legal description above
- (4) a statement that the surface owner is responsible for notifying affected tenants of the proposed operations: **"With respect to notices given under this Rule 305, it shall be the responsibility of the notified surface owner to give notice of the proposed operation to the tenant, farmer, lessee, or other party that may own or have an interest in any crops or surface improvements that could be affected by such proposed operation."**
- (5) information with regard to the consultation notice requirement set forth in COGCC Rule 306:
See Attachment
- (6) a copy of the COGCC's information brochure for surface owners: **See Attached Brochure**

Please review the attached document, "Waiver or Request for Consultation" and return the signed and executed document to my attention in the enclosed self-addressed stamped envelope.

If you have any questions, please call me at (303) 357-6412 or David Stricklin at (303) 618-7366.

Regards,


Hannah Knopping
Permit Representative

Enclosures

**WAIVER AND REQUEST FOR CONSULTATION FORM
RULE 305 AND 306**

Halina Urbaniak
Trustee of Living Trust Dated 1/25/2006
428 Lauder Lane
Inverness, IL 60067

RE: Proposed Oil and Gas Operations: Rule 305/306 Advance Notice and Consultation
Well Pad: Robinson C Pad
Wells: Robinson C1, C2, C3, C4, C6, C8, C9, C10, C11, C12
Surface location: SENE of Section 17, T6S, R92W, 6th P.M.
Garfield County, Colorado

30-DAY NOTICE WAIVER

The undersigned **waives** OR **does not waive** (PLEASE CIRCLE ONE) the 30-day notice period for drilling operations on the above captioned location.

REQUEST FOR CONSULTATION MEETING

The undersigned **requests** OR **does not request** (PLEASE CIRCLE ONE) a consultation meeting.

Preferred date, time and location of meeting, if applicable: _____

Telephone number: _____

DESIGNATED REPRESENTATIVE /AGENT (if applicable)

The undersigned names the below designated representative for surface consultation with respect to operations for drilling from the above location.

Name: _____

Address: _____

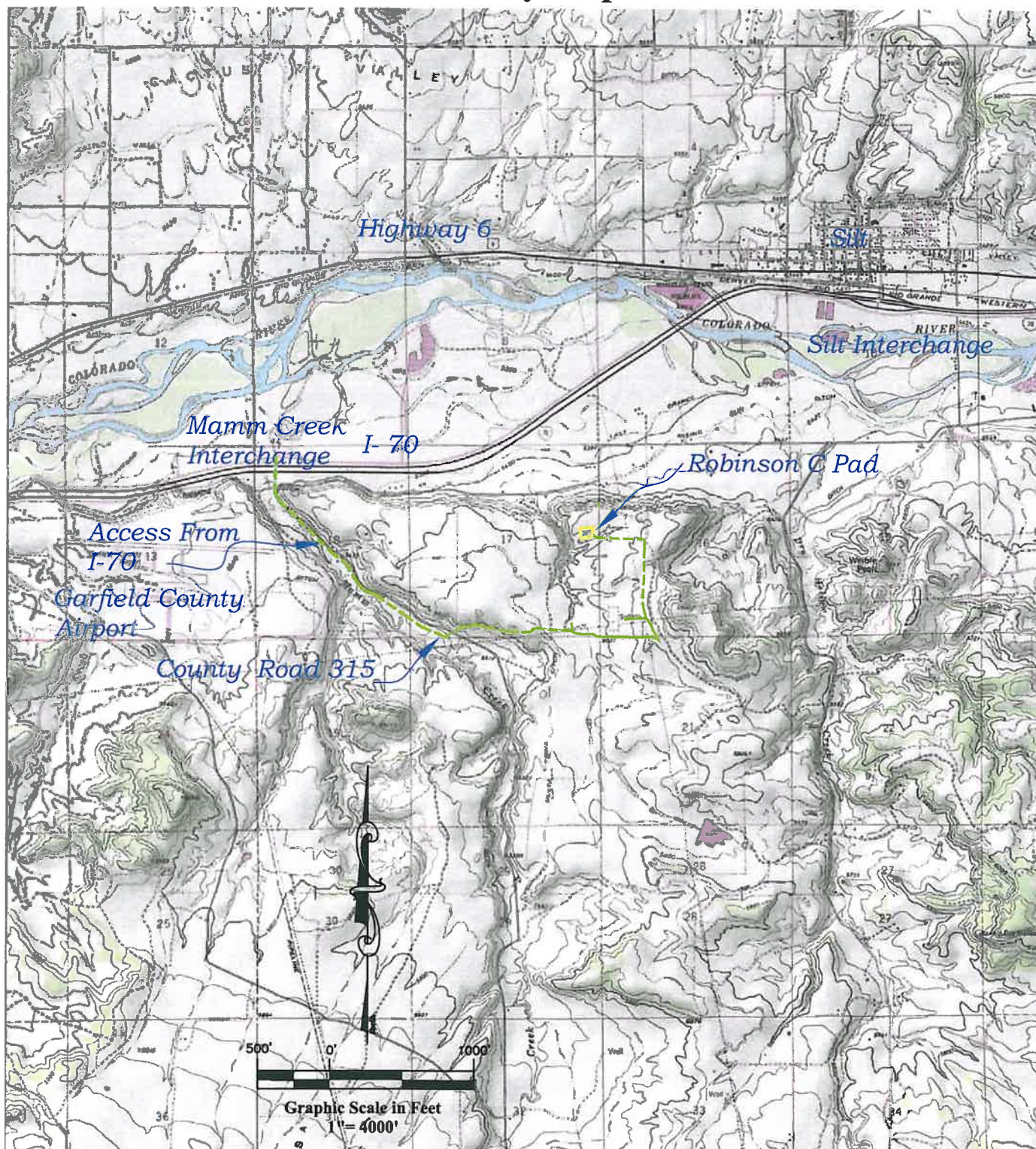
Telephone Number: _____

SURFACE OWNER(S) SIGNATURE

Halina Urbaniak, Trustee of Living Trust Dated 1/25/2006

By: _____ Date: _____
Title: _____

Robinson C Pad Vicinity Map



ACCESS:

FROM I-70 MAMM CREEK EXIT 94 PROCEED SOUTHERLY ALONG MAMM CREEK ROAD (COUNTY ROAD 315) 1.43 MILES TO THE TO EAGLE SPRINGS RANCH ROAD. TURN LEFT ONTO EAGLE SPRINGS RANCH ROAD AND PROCEED 1.15 MILES TO CHAIR BAR RANCH ROAD. TURN LEFT AND PROCEED NORTH ALONG CHAIR BAR ROAD 0.54 MILES TO THE ROBINSON WEIMREIS ACCESS ROAD. TURN LEFT AND PROCEED WEST 0.26 MILES TO THE ROBINSON C PAD.



River Valley Survey, Inc.
110 East 3rd. Street, Suite 207
Rifle, Colorado 81650
Ph: 970-379-7846

Project: Robinson C Pad

Field Date: 01-19-07

Date: 06-01-07

Proj. No. 06001-18

Scale: 1"= 4000'

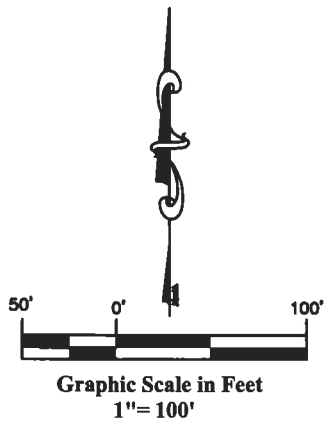
Sheet: 3 of 7

Well Location Plat
Prepared For Antero Resources

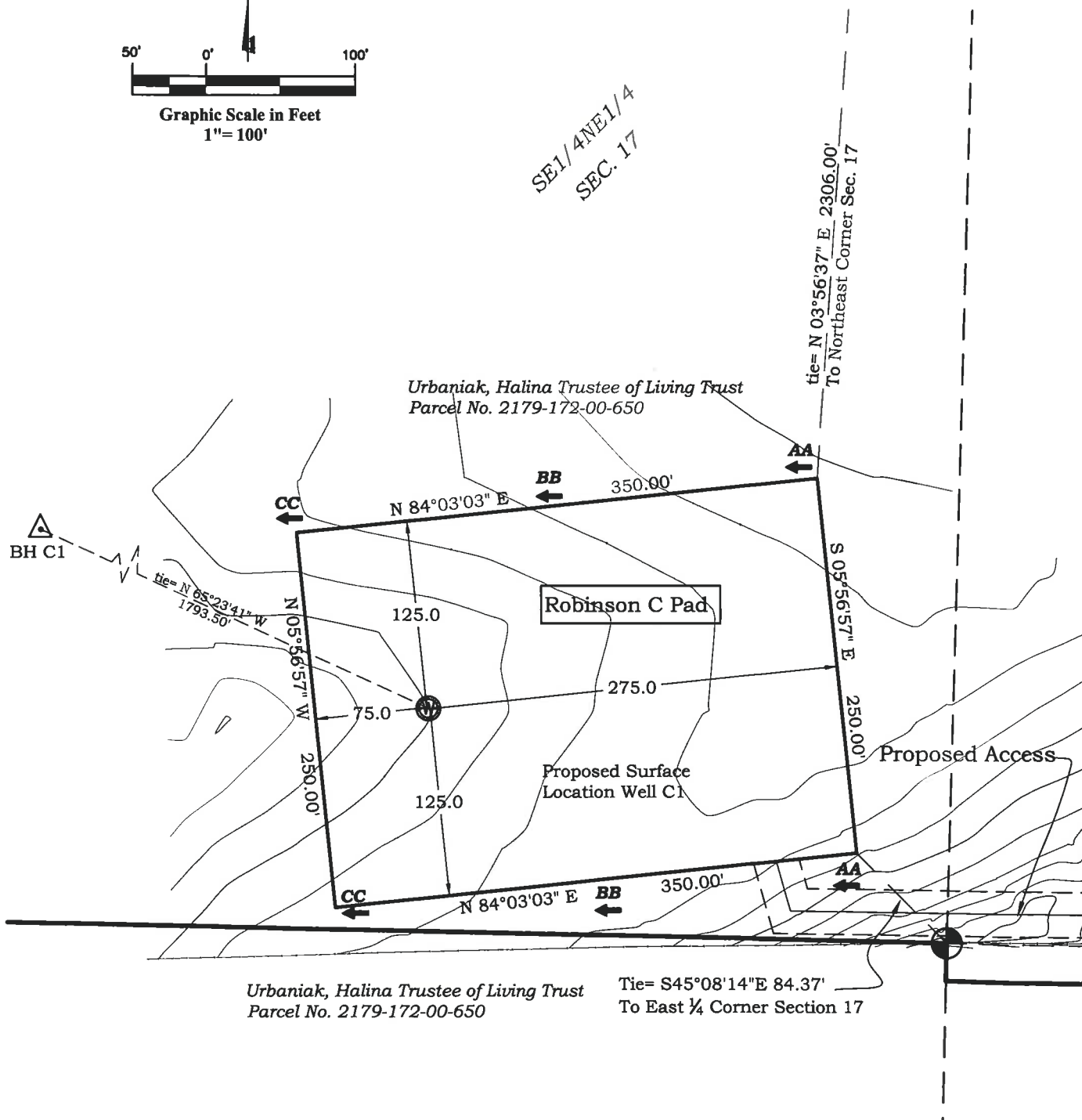
Situate In:
SE 1/4 Section 17, T6S., R. 92 W. of
the 6th P.M., Garfield County, Colorado



Robinson Well C1 Pad Detail



SE1/4NE1/4
SEC. 17






River Valley Survey, Inc.
110 East 3rd. Street, Suite 207
Rifle, Colorado 81650
Ph: 970-379-7846

Project: Robinson C Pad
Field Date: 01-19-07
Date: 03-31-08

Proj. No. 06001-18
Scale: 1" = 100'
Sheet: 2 of 7

Well Location Plat
Prepared For Antero Resources
Situate In:
SE1/4NE1/4 Section 17, T6S., R. 92 W.
of the 6th P.M., Garfield County,
Colorado



 UNITED STATES POSTAL SERVICE®		Click-N-Ship®	
P		usps.com 9410 8036 9930 0017 1033 38 0071 4000 0556 0067 \$7.14 US POSTAGE Signature Confirmation 	
03/21/11 0 lb 5 oz Mailed from 80202 062S0000000010 Commercial Base Pricing		USPS PRIORITY MAIL® 0006	
HANNAH KNOPPING ANTERO RESOURCES 1625 17TH ST STE 300 DENVER CO 80202-5986			
SHIP TO: HALINA URBANIAK 428 LAUDER LN INVERNESS IL 60067-4562			
ZIP - e/ USPS SIGNATURE CONFIRMATION™  420 60067 9410 8036 9930 0017 1033 38			
Electronic Rate Approved #038555749			

Cut on dotted line.

Instructions

- Each Click-N-Ship® label is unique. Labels are to be used as printed and used only once. DO NOT PHOTO COPY OR ALTER LABEL.
- Place your label so it does not wrap around the edge of the package.
- Adhere your label to the package. A self-adhesive label is recommended. If tape or glue is used, DO NOT TAPE OVER BARCODE. Be sure all edges are secure.
- To mail your package with PC Postage®, you may schedule a Carrier Pickup online, hand to your letter carrier, take to a Post Office™, or drop in a USPS collection box.
- Mail your package on the "Ship Date" you selected when creating this label.

Online Label Record (Label 1 of 1)

Signature Confirmation™ Number:
9410 8036 9930 0017 1033 38

Paid Online

Transaction #:	193453893	Priority Mail® Postage:	\$5.19
Print Date:	03/21/2011	Signature Confirmation:	\$1.95
Ship Date:	03/21/2011	(Electronic Rate)	
Weight:	0 lb 5 oz	Total:	\$7.14

From: HANNAH KNOPPING
 ANTERO RESOURCES
 1625 17TH ST STE 300
 DENVER CO 80202-5986

To: HALINA URBANIAK
 428 LAUDER LN
 INVERNESS IL 60067-4562

* Commercial Base Pricing Priority Mail rates apply. Signature Confirmation service electronic fee required. Delivery information is not available by phone for the electronic rate. Refunds for unused postage paid labels can be requested online 10 days from the print date. A copy of the recipient's signature will be faxed or mailed upon request by visiting the web site listed below or calling 1-800-222-1811.



UNITED STATES POSTAL SERVICE®

Thank you for shipping with the United States Postal Service!
 Check the status of your shipment on the Track & Confirm page at usps.com