





19

**Y BLANK BRASS
CAP**

 SECTION CORNER LOCATED
 SURFACE LOCATION
 BOTTOM HOLE LOCATION
 RECORD LOCATION OF CORNER

1. WELL FOOTAGES ARE MEASURED AT RIGHT ANGLES TO SECTION LINES.
2. BASIS OF BEARING: GEODETIC- BASED ON GPS OBSERVATIONS.
3. ELEVATIONS BASED ON GPS OBSERVATIONS, NAVD 88 (GEOID 03), POST PROCESSED USING NGS OPUS.
4. THE BOTTOM HOLE BEARS N40°19'23"W, 1031' FROM TOP OF HOLE.
5. SEE ADDENDUM TO LEGAL PLAT (SHEET 1i) FOR VISIBLE IMPROVEMENTS WITHIN 400 FEET OF THE PROPOSED OIL & GAS LOCATION.
6. CONTROL FOR SURVEY WAS ESTABLISHED USING DIFFERENTIALLY CORRECTED GPS FROM AN OPUS BASED CONTROL NETWORK. WELL LOCATION WAS ESTABLISHED USING NON-GPS CONVENTIONAL METHODS, THEREFORE NO PDOP READING WAS TAKEN.

<i>Location Plat</i>		<i>Scale: 1" = 1000'</i>	SHEET 1g OF 10
Project No.	10-04-15	Date Surveyed: 3/17/10	
Date Drawn:	7/16/10	Latest Revision Date:	

SHEET
1g
OF 10

906 Main Street
Evanston, Wyoming 82930
Phone No. (307) 789-4545



WASATCH
SURVEYING