

804 Grand Ave.
Platteville, CO 80651

Tel: 970.785.5000
Fax: 303.785.5099
www.nobleenergyinc.com



Land Department

02/18/2011

Colorado State Board of Land Commissioners
1127 Sherman Street, Suite 300
Denver, Colorado 80203

RE: **Property Line Waiver**
70 RANCH BB21-63HN
Township 5 North, Range 63 West, 6th P.M.
Section 21: NW/4SW/4
Weld County, CO

Dear Surface Owner:

Noble Energy, Inc. ("Noble") plans to drill the 70 RANCH BB21-63HN well (the "Well") at the referenced location which is more specifically described as 2,544 feet FSL and 69 feet FWL. This location is approximately 94 feet from your property line. Noble respectfully requests that you, as the offset surface owner, waive Rule 603.a.(2) of the Colorado Oil and Gas Conservation Commission ("COGCC") Rules and Regulations requiring that the Well be located a minimum distance of 150 feet from a surface property line.

Please sign below to evidence your waiver and have your signature acknowledged by a Notary Public on the acknowledgement form attached. If you have any questions regarding this matter, please contact me at (970) 785-5000.

Very truly yours,

NOBLE ENERGY, INC.

A handwritten signature in blue ink, appearing to read 'Sean Casper'.

Sean Casper

The undersigned hereby waives COGCC Rule 603.a.(2).

A handwritten signature in blue ink, appearing to read 'Timothy J. Kelly'.

Colorado State Board of Land Commissioners
By: Timothy Kelly for Mark Davis


STATE OF COLORADO)
) ss
COUNTY OF ~~WELD~~ DENVER)

The foregoing instrument was acknowledged before me this 4th day of ^{March} ~~February~~, 2011,
by Colorado State Board of Land Commissioners, c/o Timothy Kelly for Mark Davis.

[SEAL]

My commission expires:

April 18, 2011





Notary Public

804 Grand Ave.
Platteville, CO 80651

Tel: 970.785.5000
Fax: 303.785.5099
www.nobleenergyinc.com



Land Department

March 18, 2011

70 Ranch, LLC
8301 E. Prentice Place, Suite 100
Greenwood Village, Colorado 80111

RE: **Property Line Waiver**
70 RANCH BB21-63HN
Township 5 North, Range 63 West, 6th P.M.
Section 21: NW/4SW/4
Weld County, CO

Dear 70 Ranch:

Noble Energy, Inc. ("Noble") plans to drill the 70 RANCH BB21-63HN well (the "Well") at the referenced location which is more specifically described as 2,544 feet FSL and 69 feet FWL. This location is approximately 69 feet from your property line. Noble respectfully requests that you, as the offset surface owner, waive Rule 603.a.(2) of the Colorado Oil and Gas Conservation Commission ("COGCC") Rules and Regulations requiring that the Well be located a minimum distance of 150 feet from a surface property line.

Please sign below to evidence your waiver and have your signature acknowledged by a Notary Public on the acknowledgement form attached. If you have any questions regarding this matter, please contact me at (970) 785-5000.


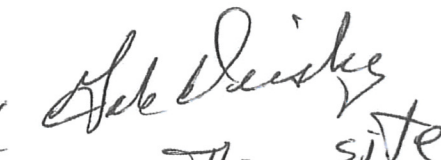

Very truly yours,

NOBLE ENERGY, INC.


Sean Casper

The undersigned hereby waives COGCC Rule 603.a.(2).

By: 
70 Ranch, LLC

 / 
OK This site

TJS
24 Mar 11

STATE OF COLORADO

)

COUNTY OF

Weld

) ss

)

The foregoing instrument was acknowledged before me this 20th day of April, 2011,
by Robert Lembke for 70 Ranch, LLC.

[SEAL]

My commission expires:

03/29/2015

Gina R. Olivo
Notary Public

