

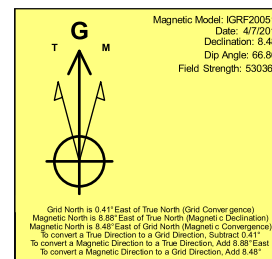
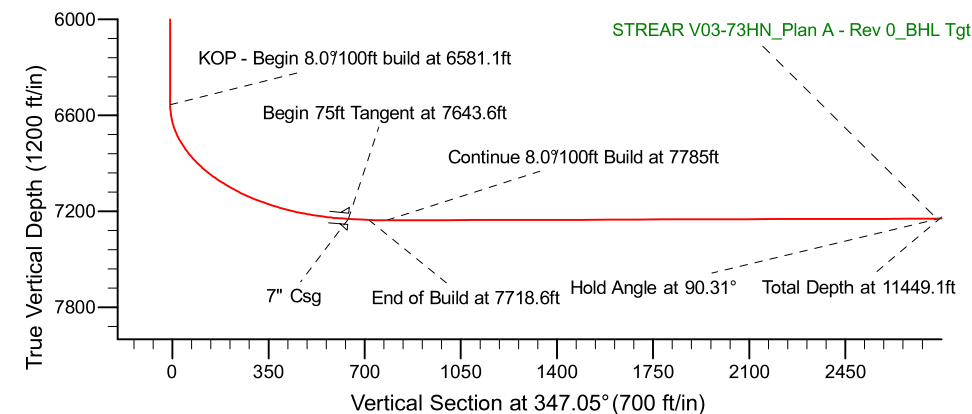
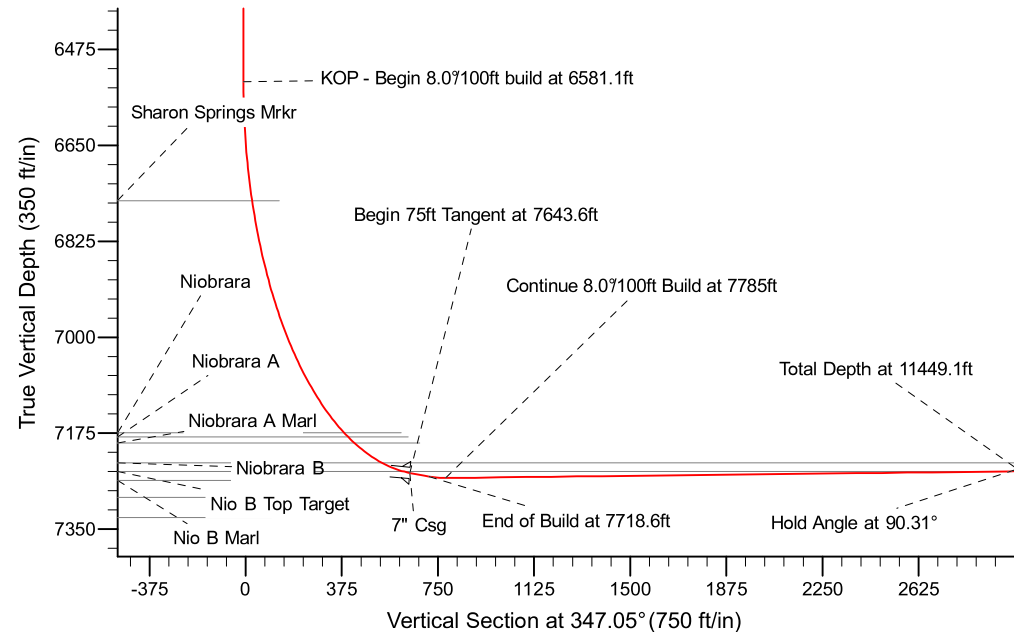
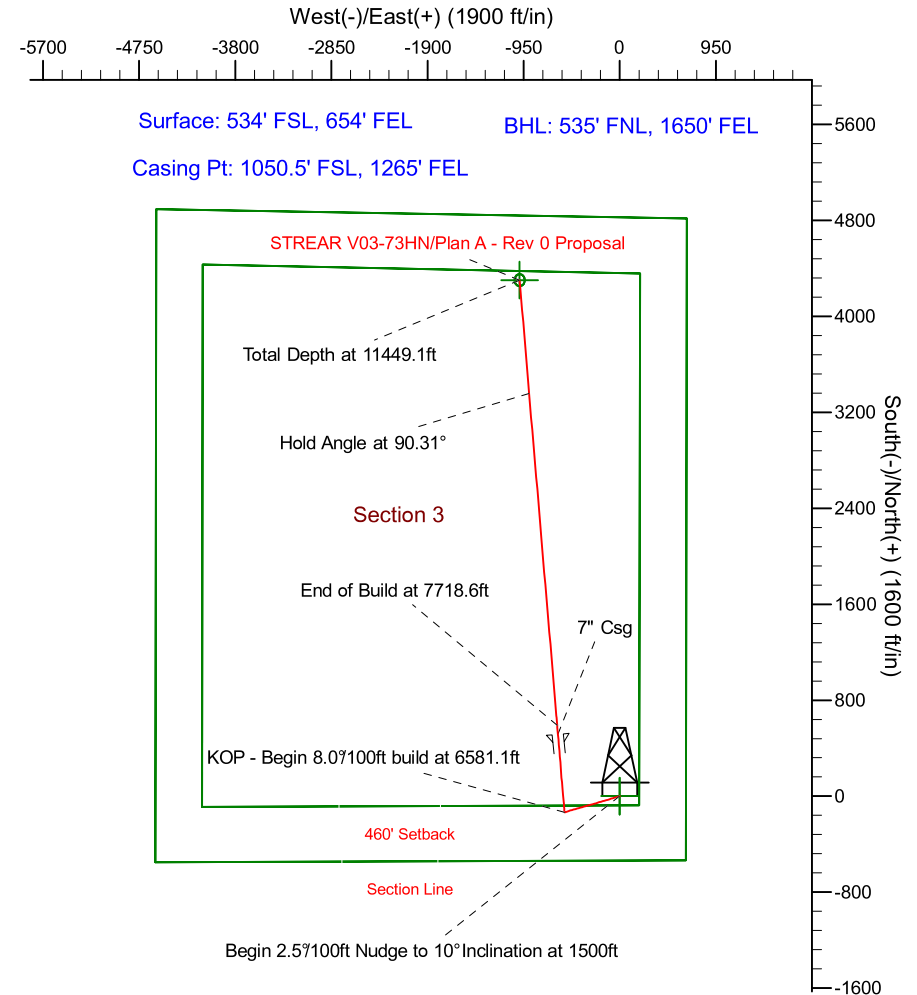
Project: Weld County Colorado (NAD 83)
 Site: Sec. 3, T2N, R67W
 Well: STREAR V03-73HN
 Wellbore: Plan A - Rev 0 (PERMITTING PLAN ONLY)
 Design: Plan A - Rev 0 Proposal

Noble Energy

HALLIBURTON
 Sperry Drilling

SECTION DETAILS

Sec	MD	Inc	Azi	TVD	+N/-S	+E/-W	Dleg	TFace	Vsect	Target
1	0.0	0.00	0.00	0.0	0.0	0.0	0.00	0.00	0.0	
2	1500.0	0.00	0.00	1500.0	0.0	0.0	0.00	0.00	0.0	
3	1899.9	10.00	256.21	1897.9	-8.3	-33.8	2.50	256.21	-0.5	
4	4737.2	10.00	256.21	4692.1	-125.7	-512.2	0.00	0.00	-7.8	
5	5137.1	0.00	0.00	5090.0	-134.0	-546.0	2.50	180.00	-8.3	
6	6581.1	0.00	0.00	6534.0	-134.0	-546.0	0.00	0.00	-8.3	
7	7643.6	85.00	354.29	7247.5	516.5	-611.0	8.00	354.29	640.3	
8	7718.6	85.00	354.29	7254.0	590.9	-618.5	0.00	0.00	714.4	
9	7785.0	90.31	354.29	7256.7	656.8	-625.1	8.00	0.00	780.2	
10	11449.1	90.31	354.30	7237.0	4302.7	-989.2	0.00	102.03	4415.0	STREAR V03-73HN Plan A - Rev 0 BHL Tgt-



WELL DETAILS: STREAR V03-73HN(NAD83 Geodetic System)			
Northing	Easting	Ground Level: 4905.0 Latitude	Longitude
396923.13	968118.15	40° 9' 40.752 N	104° 52' 9.984 W
Plan: Plan A - Rev 0 Proposal (STREAR V03-73HN/Plan A - Rev 0 (PERMITTING PLAN ONLY))			
Created By: Erasmo Mendoza Date: 10:26, April 07 2011			
OK to submit with 2A as per Noble Drilling			
4/19/2011 09:58			