


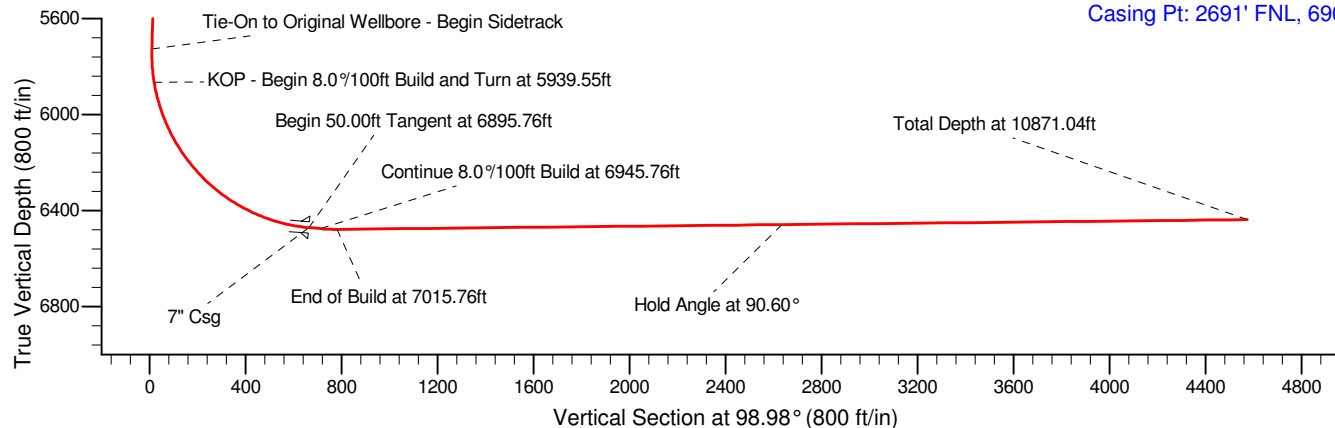
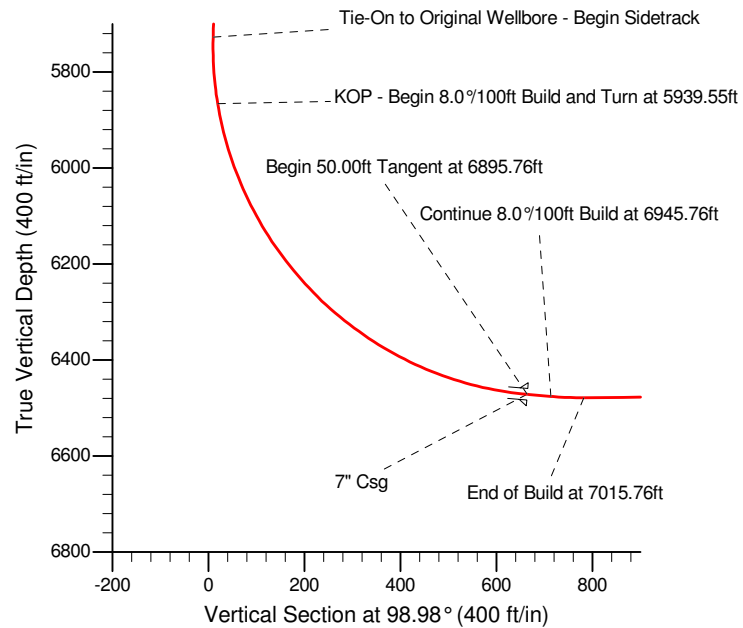
Project: Weld County, CO (NAD 83)
Site: Sec. 15-T5N-R63W (Wells Ranch PAD)
Well: Wells Ranch USX BB15-65HN
Wellbore: Plan B - Rev 1
Design: Plan B - Rev 1 - Tgt 0 Proposal

Noble Energy

HALLIBURTON
Sperry Drilling

SECTION DETAILS

Sec	MD	Inc	Azi	TVD	+N/-S	+E/-W	DLeg	TFace	VSec	Target
1	5800.00	1.44	261.38	5727.40	-768.79	-111.37	0.00	0.00	10.01	
2	5939.55	10.00	120.00	5866.30	-775.13	-102.59	8.00	-145.96	19.67	
3	6895.76	85.00	88.61	6471.50	-810.51	544.57	8.00	-32.25	664.42	
4	6945.76	85.00	88.61	6475.86	-809.30	594.37	0.00	0.00	713.42	
5	7015.76	90.60	88.61	6478.55	-807.60	664.27	8.00	0.00	782.20	
6	10871.04	90.60	88.61	6438.18	-714.09	4518.20	0.00	0.00	4574.28	Wells Ranch USX BB15-65HN_PlanA - Rev0_BHL Tg



WELL DETAILS: Wells Ranch USX BB15-65HN

Ground Level:	4665.00
Northing	1390897.02
Easting	3297655.33
Latitude	40° 24' 5.364 N
Longitude	104° 25' 52.356 W

Plan: Plan B - Rev 1 - Tgt 0 Proposal (Wells Ranch USX BB15-65HN/Plan B - Rev 1)

Created By: Jay Lantz	Date: 13:25, April 29 2011
Checked: _____	Date: _____
Reviewed: _____	Date: _____
Approved: _____	Date: _____