

Lat40°, Inc. 1635 Foxtrail Drive, Suite 325 Loveland, CO 80538

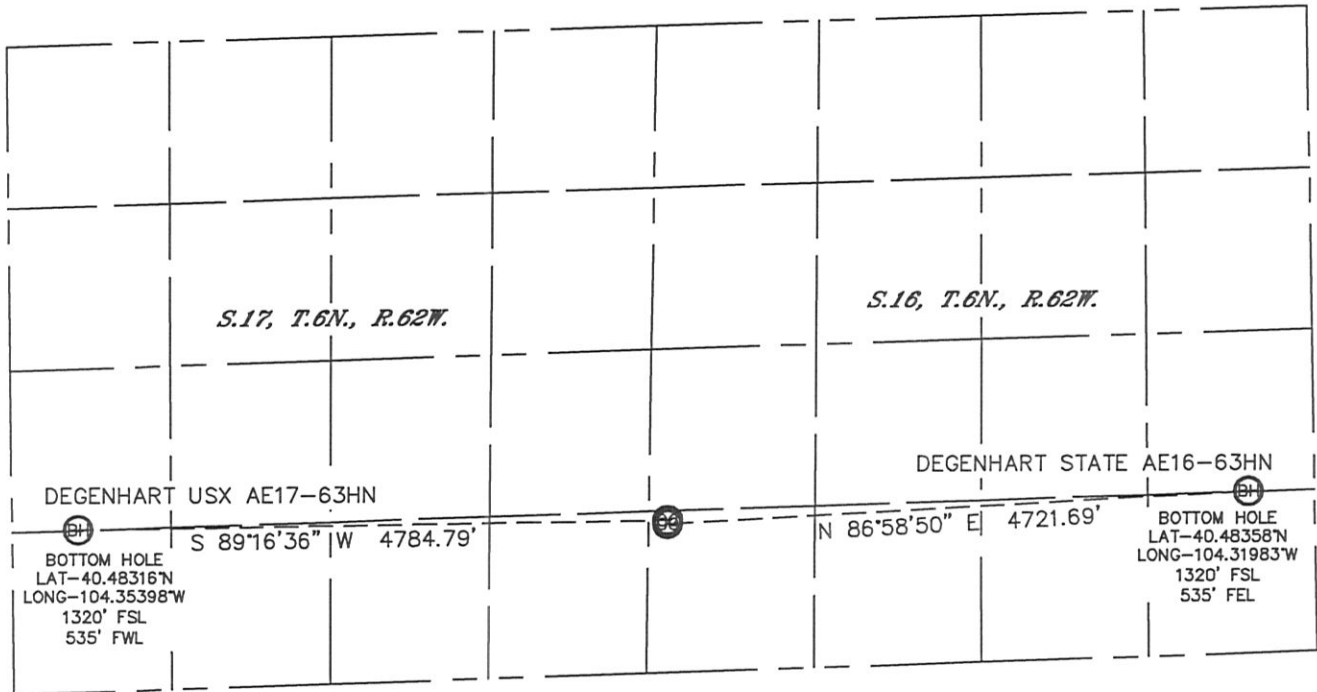
MULTI-WELL PLAN

THIS MAP DOES NOT REPRESENT A BOUNDARY SURVEY



DEGENHART STATE AE16-63HN

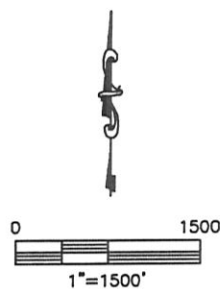
DEGENHART USX AE17-63HN

SECTION: 16
TOWNSHIP: 6N
RANGE: 62W



LEGEND

-  = ALIQUOT MONUMENT AS DESCRIBED
-  = CALCULATED POSITION

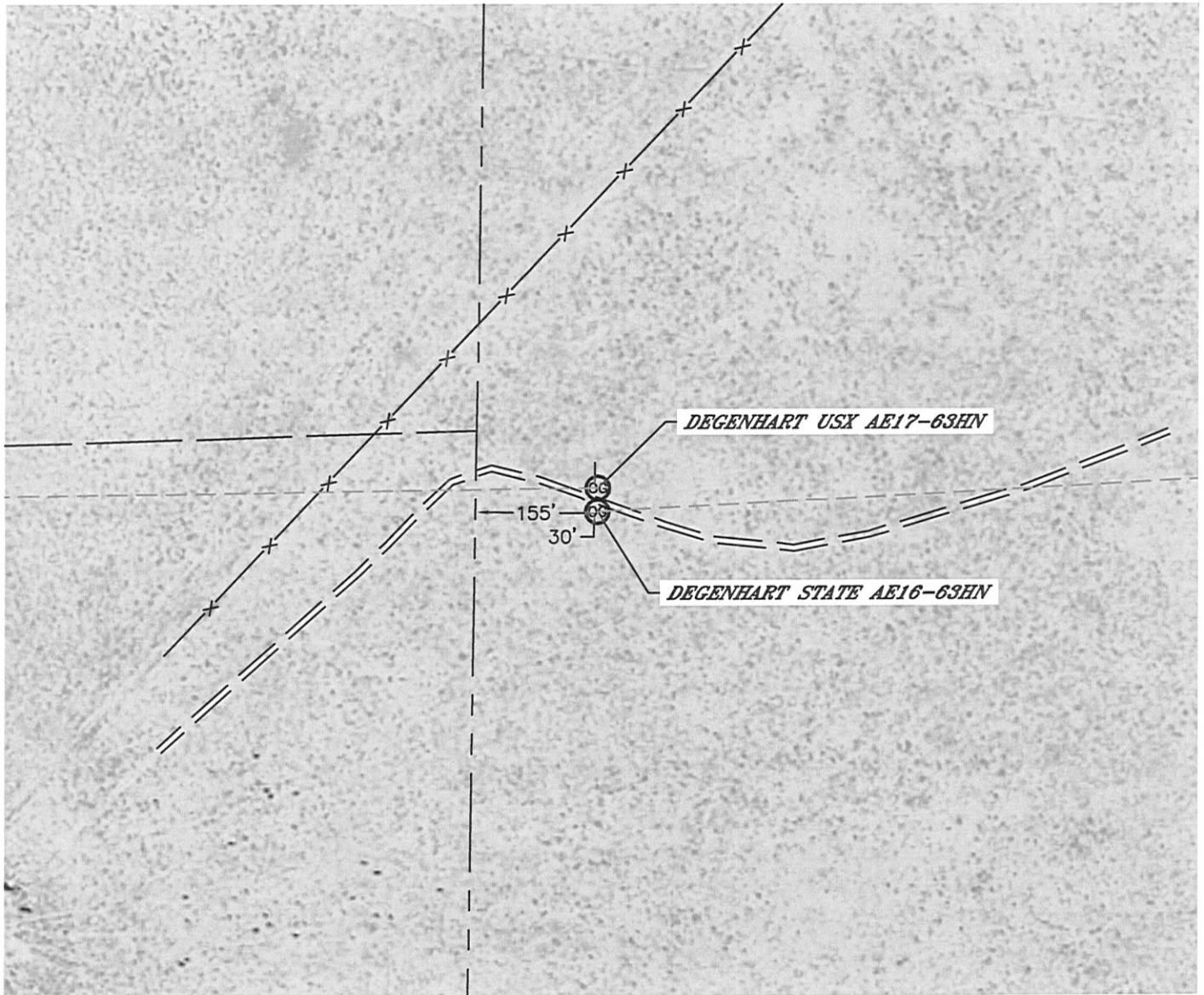


PROJECT#: 2011049

Lat40°, Inc. 1635 Foxtrail Drive, Suite 325 Loveland, CO 80538

MULTI-WELL PLAN
DEGENHART STATE AE16-63HN
DEGENHART USX AE17-63HN

SECTION: 16
TOWNSHIP: 6N
RANGE: 62W



0 200
1"=200'