

April 19, 2011



North Bank Holdings, LLC
P.O. Drawer 790
Glenwood Springs, CO 81602

Antero Resources
1625 17th Street
Denver, Colorado 80202
Office 303.357.7310
Fax 303.357.7315

RE: Proposed Oil and Gas Operations
Well Pad: North Bank "B" Pad
Surface location: NENE Section 12, T6S, R93W
Garfield County, Colorado

Dear Surface Owner:

You are the surface owner of lands on which Antero Resources Piceance Corporation intends to drill the subject wells.

Rules 305 and 306 of the Rules and Regulations to the Colorado Oil and Gas Conservation Commission ("COGCC") requires the operator to consult and give notice to the surface owner of potential oil and gas operations, such notice to contain the following information:

- (1) The estimated date that operations for which notice is being given are to commence: **As soon as 7/1/2011 but dependent upon rig availability and market conditions.**
- (2) the name of the operator with address and contact person:
Antero Resources Piceance Corporation
Contact: David Stricklin, Cell# 303-618-7366
- (3) a legal description of the quarter quarter section within which operations will be conducted:
See legal description above
- (4) a statement that the surface owner is responsible for notifying affected tenants of the proposed operations: **"With respect to notices given under this Rule 305, it shall be the responsibility of the notified surface owner to give notice of the proposed operation to the tenant, farmer, lessee, or other party that may own or have an interest in any crops or surface improvements that could be affected by such proposed operation."**
- (5) information with regard to the consultation notice requirement set forth in COGCC Rule 306:
See Attachment
- (6) a copy of the COGCC's information brochure for surface owners: **See Attached Brochure**

Please review the attached document, "Waiver or Request for Consultation" and return the signed and executed document to my attention in the enclosed self-addressed stamped envelope if you would like to waive your rights under Rule 305/306 or designate an agent.

If you have any questions, please call me at (303) 357-6412 or David Stricklin at (303) 618-7366.

Regards,


Hannah Knopping
Permit Representative

Enclosures

**WAIVER AND REQUEST FOR CONSULTATION FORM
RULE 305 AND 306**

North Bank Holdings, LLC
P.O. Drawer 790
Glenwood Springs, CO 81602

Proposed Oil and Gas Operations
Well Pad: North Bank "B" Pad
Surface location: NENE Section 12, T6S, R93W
Garfield County, Colorado

30-DAY NOTICE WAIVER

The undersigned **waives / does not waive** (PLEASE CIRCLE ONE) the 30-day notice period for drilling operations on the above captioned location.

REQUEST FOR CONSULTATION MEETING

The undersigned **requests / does not request** (PLEASE CIRCLE ONE) a consultation meeting.

Preferred date, time and location of meeting, if applicable: _____

Telephone number: _____

DESIGNATED REPRESENTATIVE (AGENT)

The undersigned names the below designated representative for surface consultation with respect to operations for drilling from the above location.

Name: _____

Address: _____

Telephone Number: _____

SURFACE OWNER(S) SIGNATURE

Manager

Date: _____

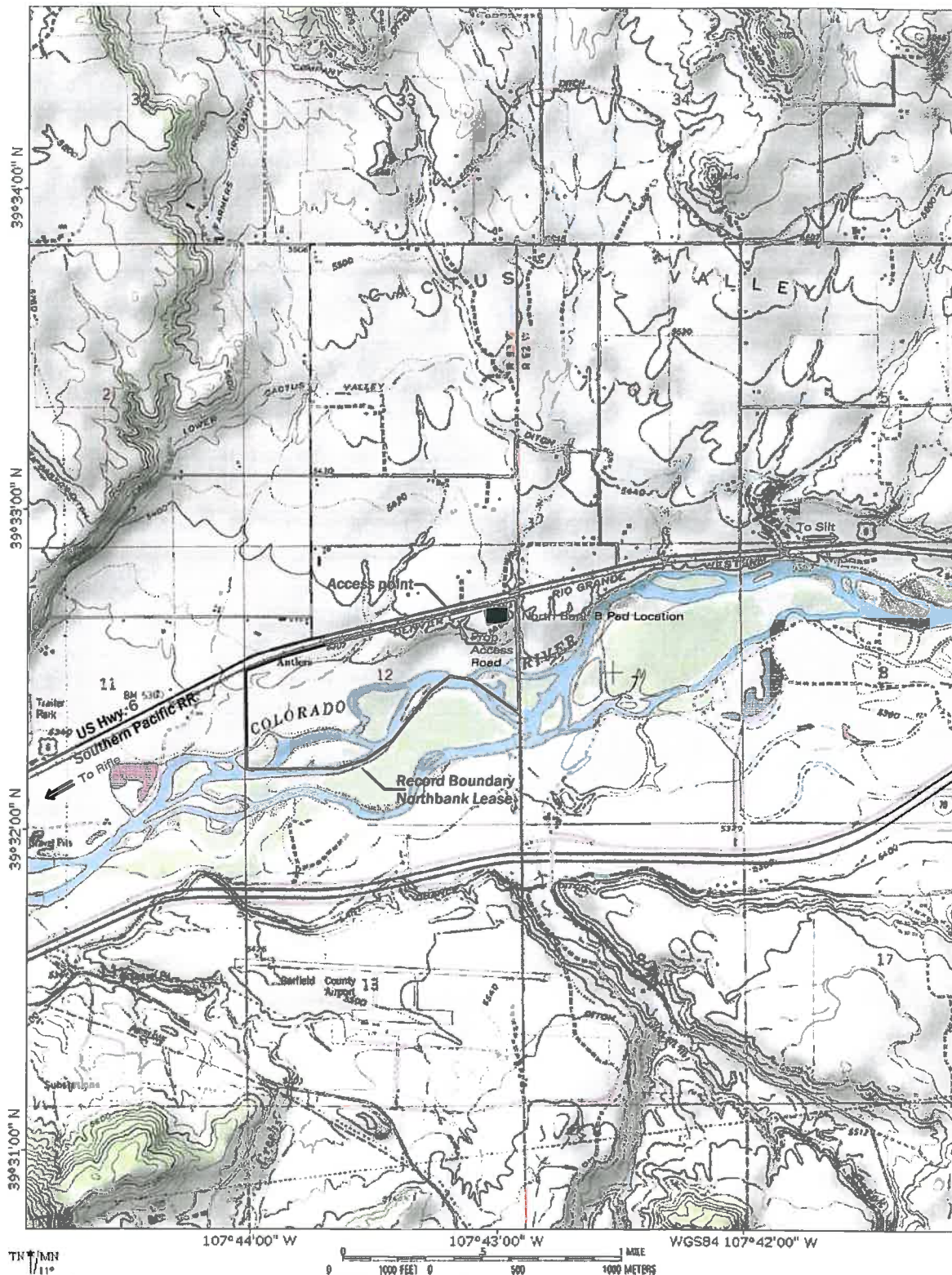
Antero Resources Corporation

North Bank Well B-3

situated in

Sec. 12, T. 6 S., R. 93 W. of the 6th P.M.

County of Garfield, State of Colorado



SurvCo, Inc.

RTK GPS and Conventional Land Surveying Services

826-1/2 Grand Avenue

Post Office Box 2782

Glenwood Springs, CO, 81602-2782

Phone: (970) 945-5945 Fax: (970) 945-5946

Email: survco@earthlink.net

Access: From the Intersection of Railroad Ave. and US Hwy. 6 In Rifle proceed Easterly along US Hwy. 6 3.53 miles to a private access over the Union Pacific Railroad, proceed Southerly over the Railroad grade and then Easterly 0.1 miles to well site

Surveyed: 21/Mar./2006

Scale: 1 inch = 3000 feet

Drafted: 22/Mar./2006

.dwg: NorthBank B3 Plat 5

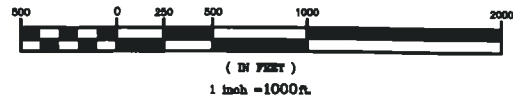
Approved:

Sheet: 5 of 6

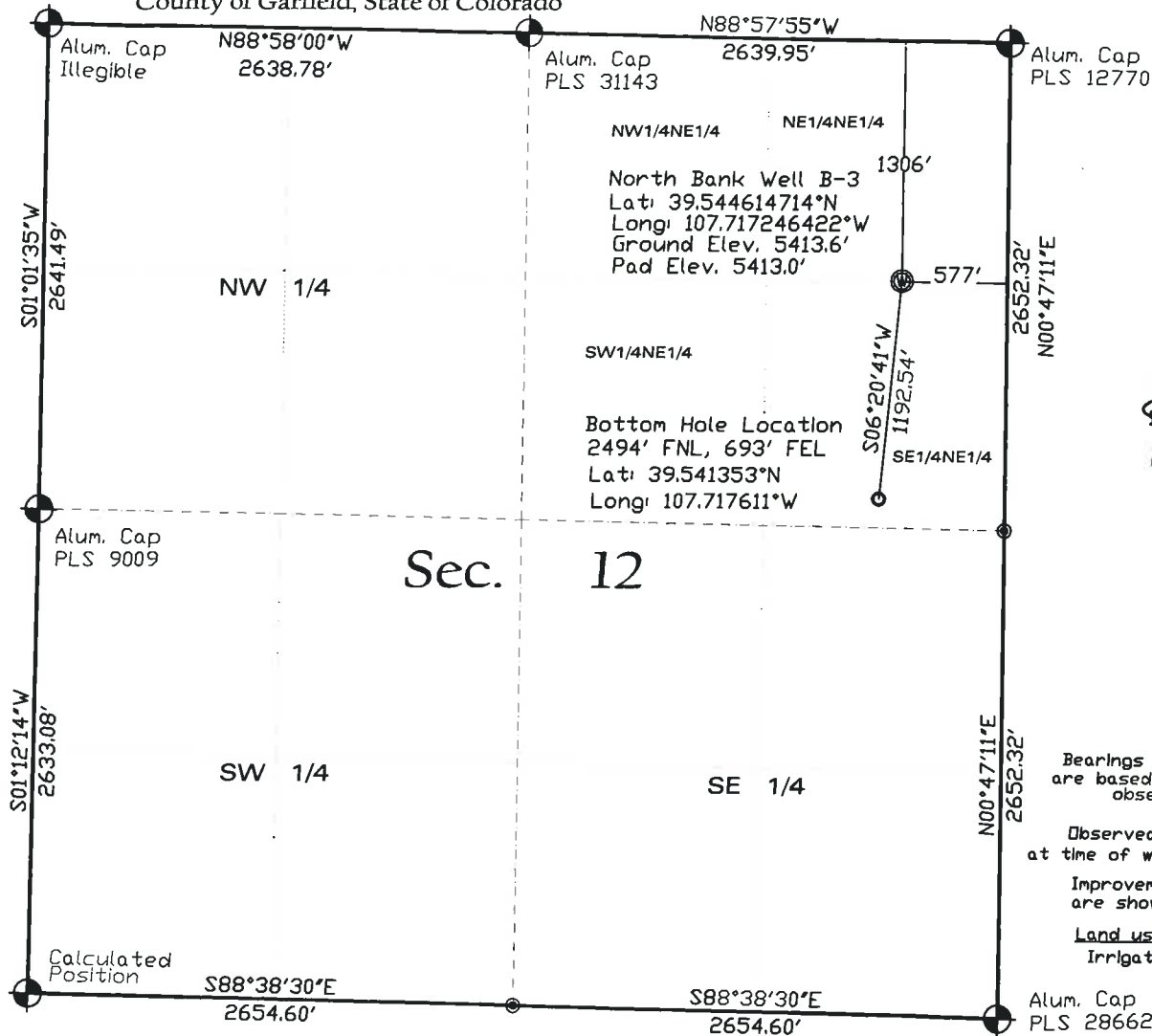
Plat No. 5
"Access Plat"

Antero Resources Corporation
North Bank Well B-3

GRAPHIC SCALE



Sec. 12, T. 6 S., R. 93 W. of the 6th P.M.
County of Garfield, State of Colorado



Bearings shown hereon
are based upon RTK GPS
observations.

Observed PDDP at the
at time of well staking = 2.8

Improvements within 200'
are shown on sheet 2

Land use:
Irrigated Rangeland

THIS WELL LOCATION PLAT HAS BEEN PREPARED FOR ANTERO RESOURCES CORP. TO LOCATE THE NORTH BANK B-3 WELL BEING 1,306 FEET FROM THE NORTH LINE AND 577 FEET FROM THE EAST LINE IN THE NE1/4NE1/4 SECTION 12, TOWNSHIP 6 SOUTH, RANGE 93 WEST OF THE 6TH P.M. COUNTY OF GARFIELD, STATE OF COLORADO.

SURVEYORS CERTIFICATE

I, THE UNDERSIGNED, A REGISTERED PROFESSIONAL LAND SURVEYOR IN THE STATE OF COLORADO, DO HEREBY CERTIFY THAT THIS SURVEY HAS BEEN MADE UNDER MY DIRECT SUPERVISION AND CHECKING AND THIS IS TRUE AND CORRECT TO THE BEST OF MY KNOWLEDGE AND BELIEF.

SurvCo, Inc.

826-1/2 Grand Avenue
Post Office Box 2782
Glenwood Springs, CO. 81602-2782
Phone: (970) 945-5945 Fax: (970) 945-5946
Email: survco@earthlink.net

Surveyed: 21/Mar./2006	Scale: 1 inch = 1000 feet
Drafted: 18/May/2006	dwg: North Bank B3 Plat 1
Approved:	Sheet: 1 of 6

Samuel D. Phelps
27613
18/May/2006
SAMUEL D. PHELPS
REGISTERED
PROFESSIONAL LAND
SURVEYOR NO. 27613
DATE OF CERTIFICATION
18/MAY/2006

Legend

- Field Surveyed Section Corner Locations
- Field Surveyed Well Location
- Section Corner Location Based on GLD or Calculated Information
- Calculated Bottom Hole Location

Reference Notes

- 1) T6S, R93W 6th PM GLD Plat
- 2) USGS Gaud Map Rifle, CO.
- 3) Elevations Based on NAVD88
- 4) Lat/Long Values are NAD83
- 5) All Top and Bottom Locations are measured 90° from Section Lines.

Plat No. 1
"Location Plat"