


WELL HEAD PHOTO EXHIBIT



**Figure 1: RUTHERFORD 1-5H LOOKING NORTH TOWARD ACCESS ROAD
& TANK BATTERY AREA (NE1/4 NE1/4 SEC 5, T9N, R61W, 3-23-11)**

WELL HEAD PHOTO EXHIBIT




Figure 2: RUTHERFORD 1-5H LOOKING EAST (NE1/4 NE1/4 SEC 5, T9N, R61W, 3-23-11)

WELL HEAD PHOTO EXHIBIT




Figure 3: RUTHERFORD 1-5H LOOKING SOUTH (NE1/4 NE1/4 SEC 5, T9N, R61W, 3-23-11)

WELL HEAD PHOTO EXHIBIT



Figure 4: RUTHERFORD 1-5H LOOKING WEST (NE1/4 NE1/4 SEC 5, T9N, R61W, 3-23-11)