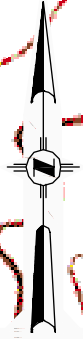


T 9 N

2A ATTACHMENT

5

14



LORI NARVA

MARGRIT HEDIGER
FAMILY TRUST

**HEDIGER
14-9-67 1H
REFERENCE AREA**

CENTER OF REFERENCE AREA:

LATITUDE (NAD 83)

NORTH 40.741242 DEG.

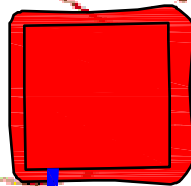

LONGITUDE (NAD 83)

WEST 104.857845 DEG.

REFERENCE AREA

3.2± ACRES

(DO NOT DISTURB)



**HEDIGER
14-9-67 1H**

WELD CO., CO

R 67 W

**QUADRANGLE
NUNN**



RIFFIN & ASSOCIATES, INC.

(307) 362-6028

1414 ELK ST., ROCK SPRINGS, WY 82901

DRAWN: 3/1/11 - MMM

SCALE: 1" = 500'

REVISED: 4/4/11 - MMM

DRG JOB No. 18348

REVISED WELL NAME

EXHIBIT 4B

REFERENCE AREA MAP

CHESAPEAKE ENERGY, LLC.

HEDIGER 14-9-67 1H

SECTION 14, T9N, R67W

PROPOSED ACCESS - - - - -

EXISTING ROAD —————