

8A

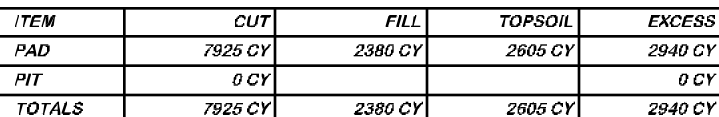
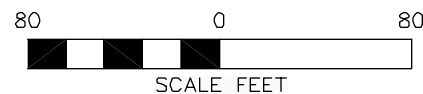


EXHIBIT 2

APPROXIMATE DISTURBANCE AREA: 4.8 ACRES±
 1.9% GRADE ON AN EASTERLY SLOPE
 UNGRADED ELEVATION: 5363.7'
 FINISHED ELEVATION: 5363.2'

N

5366
5364
5363.2
5362
5360
5358

220'
175'

220'
155'

55'
15'

175'
185'

220'
155'

5366
5364
5363.2
5362
5360
5358

REFERENCE AREA

APPROX. DISTURBANCE BOUNDARY

S 00°40'30" E 200'

EXCESS MATERIAL PILE

TOPSOIL PILE

FLARE PIT
15' X 15'
MIN. FROM WELL

TWO-TRACK ROAD

ACCESS ROAD

SECTION LINE

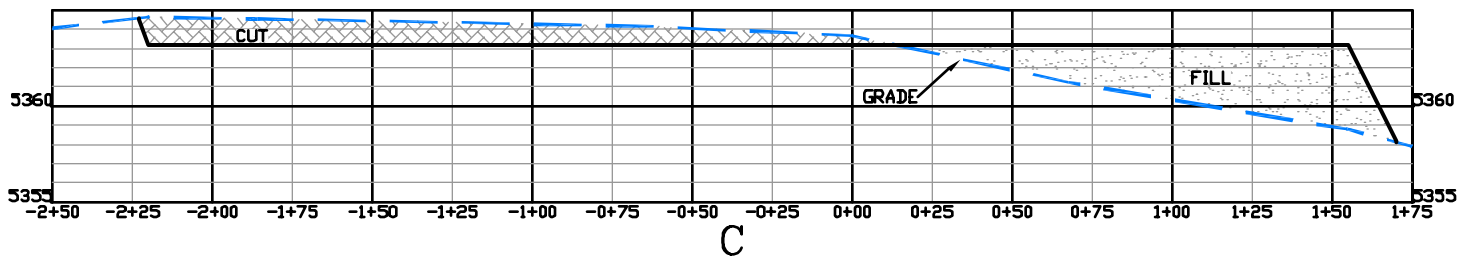
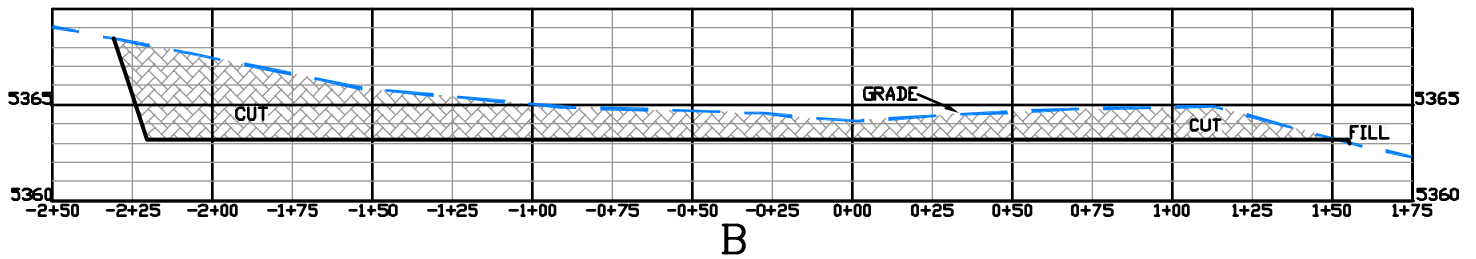
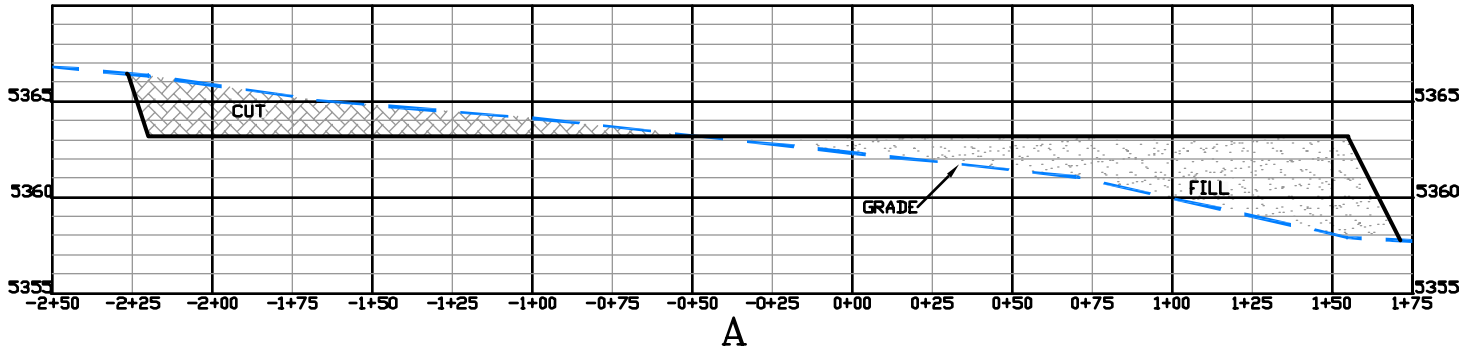
BEFORE DIGGING
CALL FOR



EXHIBIT 2A

FINISHED ELEVATION: 5363.2'

2A ATTACHMENT 8B



(307) 362-6028

RIFFIN & ASSOCIATES, INC.
1414 ELK ST., ROCK SPRINGS, WY 82901

DRAWN: 3/1/11 - MMM

HORZ. 1" = 60' VERT. 1" = 10'

REVISED: 4/4/11 - MMM

DRG JOB No. 18348

REVISED WELL NAME

EXHIBIT 3

CONSTRUCTION LAYOUT DRAWING 3 OF 3

CHESAPEAKE ENERGY, LLC.
HEDIGER 14-9-67 1H
SECTION 14, T9N, R67W

UNGRADED ELEVATION: 5363.7'
FINISHED ELEVATION: 5363.2'