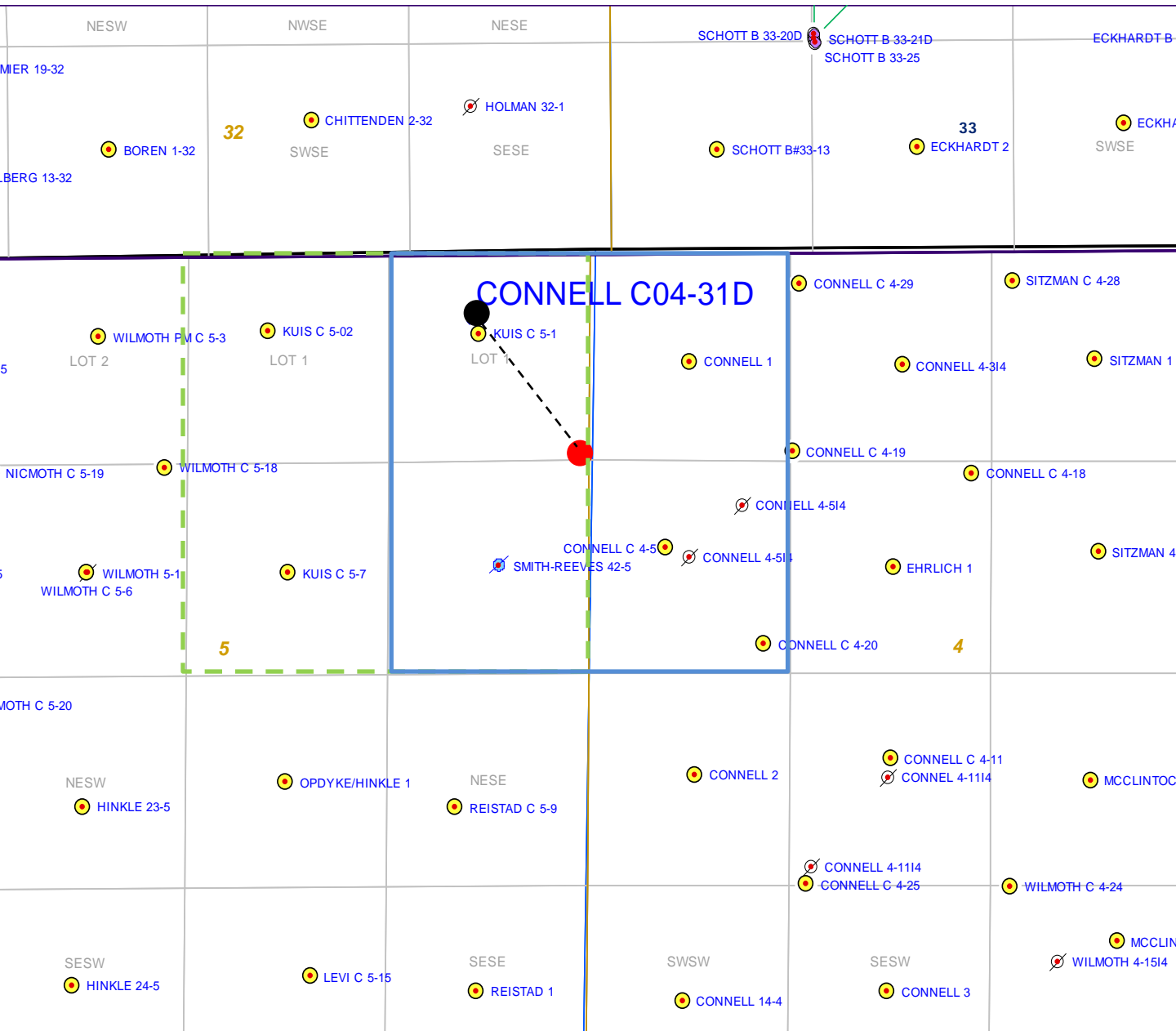



CONNELL C04-31D

Noble Energy, Inc


NE/4NE/4 Section 5, Township 4 North, Range 64 West




Legend



Proposed 160 acre spacing unit



Bottom Hole Location



Bottom Hole Located NE/4 Section 5, Township 4 North, Range 64 West

The governmental ¼ Section has less than 8 bottom hole wells producing from the Codell, Niobrara, and J-Sand formations.