



GEOSEARCH LOGGING INC.

Scale 1:240 (5"=100') Imperial
Measured Depth Log

Well Name: JOKER 36-9-62H
Location: SECTION 36-T9N-R62W, WELD COUNTY, CO
License Number: API: 05-123-31719
Spud Date: 1/24/2011
Surface Coordinates: NWNW SECTION 36-T9N-R62W
600' FNL & 600'FWL
Bottom Hole SESE SECTION 36-T9N-R62W
Coordinates: 650' FSL & 650' FEL
Ground Elevation (ft): 4963'
Logged Interval (ft): 6131' To:
Formation: NIOBRARA
Type of Drilling Fluid: WATER BASED MUD

Region: SJ BASIN

Drilling Completed:

K.B. Elevation (ft): 4983'
Total Depth (ft):

Printed by HORIZONTAL.LOG from WellSight Systems 1-800-447-1534 www.WellSight.com

OPERATOR

Company: SLAWSON EXPLORATION CO., INC.
Address: 1675 BROADWAY, SUITE #1600
DENVER, CO 80202

GEOLOGIST


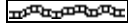
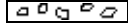




Name: SCOTT MOSES / BILL RHYNE
Company: Geosearch Logging, Inc.
Address: P.O. Box 6005
Edmond, OK 73083-6005
(405) 340-5545








Comments








2 Manned Logging Service
Start Logging Date: 1/24/2011
Released Logging Date:







Drilling Contractor: PATTERSON-UTI RIG 166

ROCK TYPES

 Anhy
 Bent
 Brec
 Cht
 Clyst
 Coal
 Congl




















 Dol
 Gyp
 Igne
 Lmst
 Meta
 Mrlst
 Salt











 Shale
 Shcol
 Shgy
 Sltst
 Ss
 Till
 Sandstn

 Siltstn
 Granwash
 Dolowash
 Granite
 Cement
 Hotshale









ACCESSORIES

MINERAL

 Anhy
 Arggrn
 Arg
 Bent
 Bit
 Brecfrag
 Calc
 Carb
 Chtdk
 Chtlt
 Dol
 Feldspar
 Ferrpel
 Ferr
 Glau
 Gyp
 Hvymin
 Kaol
 Marl



 Minxl
 Nodule
 Phos
 Pyr
 Salt
 Sandy
 Silt
 Sil
 Sulphur
 Tuff

FOSSIL

 Algae
 Amph
 Belm
 Bioclst
 Brach
 Bryozoa
 Cephal
 Coral












 Crin
 Echin
 Fish
 Foram
 Fossil
 Gastro
 Oolite
 Ostra
 Pelec
 Pellet
 Pisolite
 Plant
 Strom

STRINGER

 Anhy
 Arg
 Bent
 Coal
 Dol









 Gyp
 Ls
 Mrst
 Sltstrg
 Ssstrg

TEXTURE

 Boundst
 Chalky
 Cryxln
 Earthy
 Finexln
 Grainst
 Lithogr
 Microxln
 Mudst
 Packst
 Wackest

OTHER SYMBOLS





POROSITY TYPE

 Earthy
 Fenest
 Fracture
 Inter
 Moldic
 Organic
 Pinpoint
 Vuggy

SORTING

 Well
 Moderate
 Poor



ROUNDING

 Rounded
 Subrnd
 Subang
 Angular

OIL SHOWS

 Even
 Spotted
 Ques
 Dead
 poor
 fair
 good
 excelent

INTERVALS

 Core
 Dst

EVENTS

 Rft
 Sidewall

