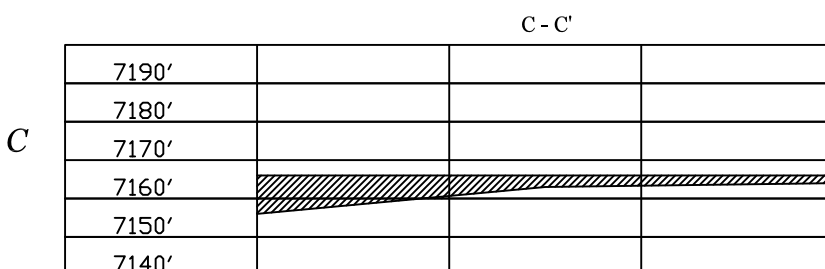
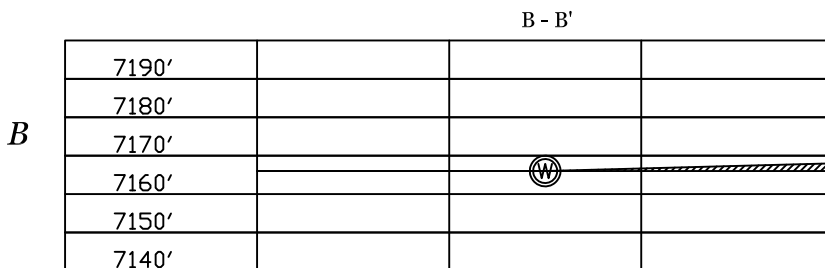
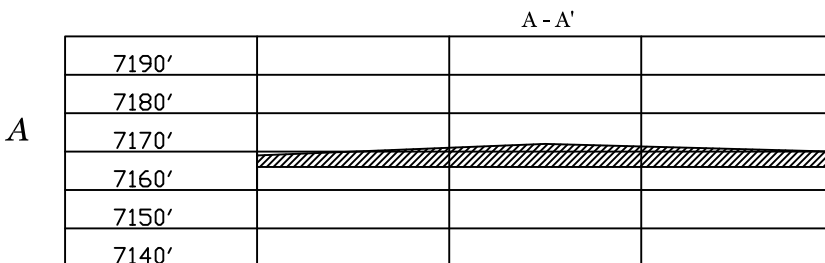


Pioneer Natural Resources
 OPERATOR
 Buck Fever 31-10
 WELL NAME & NO
 Sec 10, T 32 S, R 65 W
 LOCATION
 Las Animas County, Colorado
 COUNTY & STATE
 March 18, 2011
 DATE



SCALE:
 1" = 50'



SCALE:
 HORZ: 1" = 50'
 VERT: 1" = 50'

Total Grade:
 16.0% Well to
 A-A' middle

SHIELDS SURVEY L^{td}. C^o.
 Raton, New Mexico 87740
 (575)445-1232