

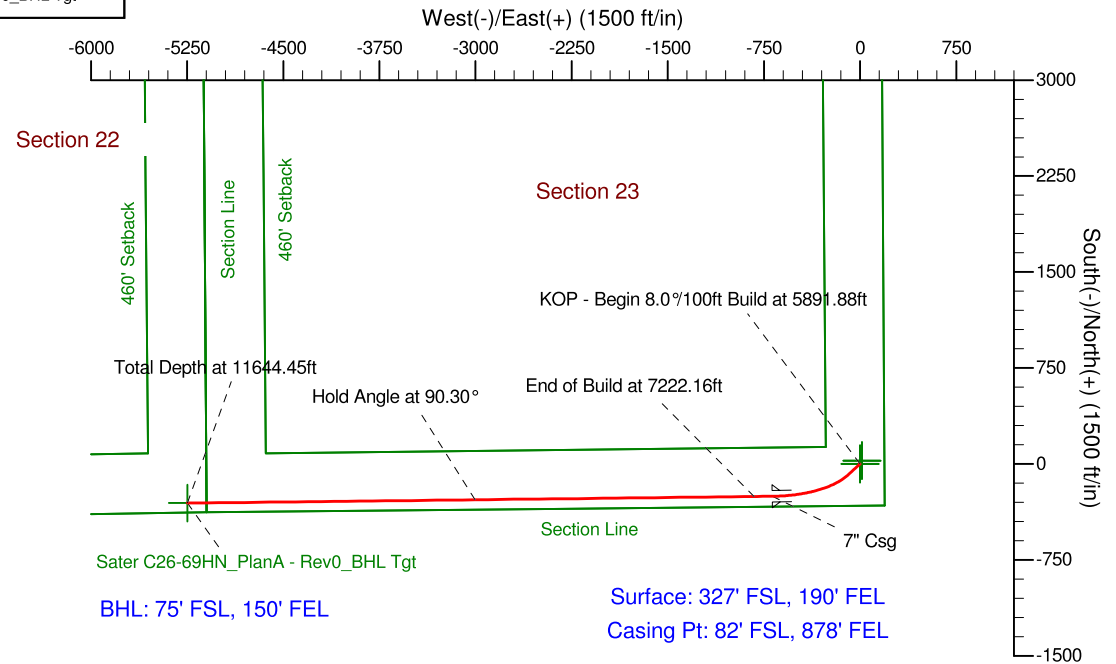
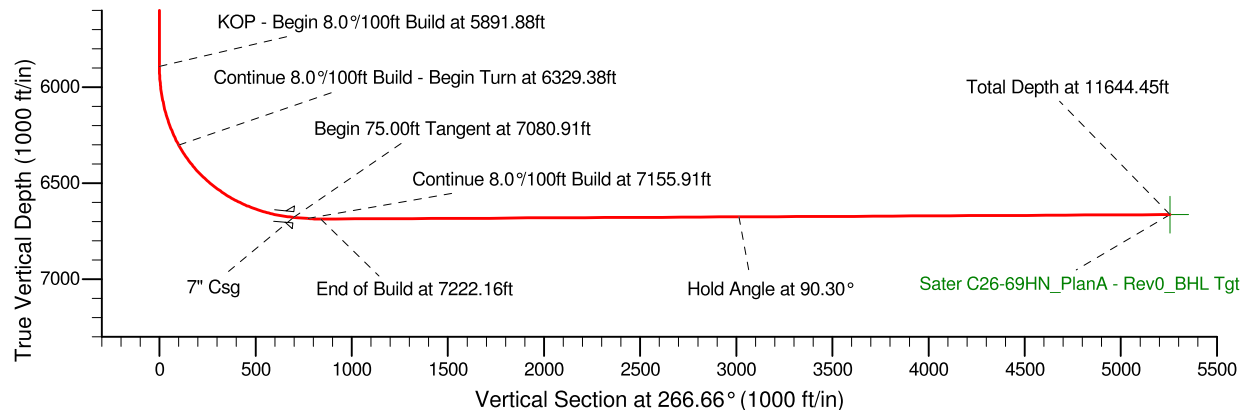
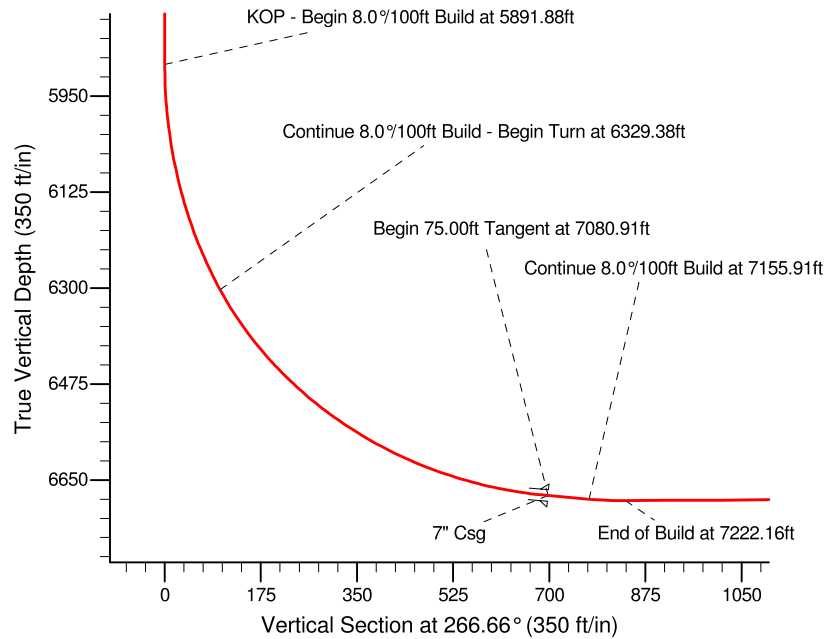
Project: Weld County, CO (NAD 83)  
 Site: Sec. 23-T4N-R64W  
 Well: Sater C26-69HN  
 Wellbore: Plan A - Rev 0 (PERMITTING PLAN ONLY)  
 Design: Plan A - Rev 0 Proposal

# Noble Energy

**HALLIBURTON**  
 Sperry Drilling

## SECTION DETAILS

Sec	MD	Inc	Azi	TVD	+N/-S	+E/-W	DLeg	TFace	VSec	Target
1	0.00	0.00	0.00	0.00	0.00	0.00	0.00	0.00	0.00	
2	5891.88	0.00	0.00	5891.88	0.00	0.00	0.00	0.00	0.00	
3	6329.38	35.00	227.65	6302.67	-87.25	-95.72	8.00	227.65	100.64	
4	7080.91	85.00	269.33	6678.35	-252.25	-684.35	8.00	49.82	697.86	
5	7155.91	85.00	269.33	6684.89	-253.12	-759.06	0.00	0.00	772.50	
6	7222.16	90.30	269.33	6687.61	-253.90	-825.22	8.00	0.00	838.60	
7	11644.45	90.30	269.33	6664.45	-305.61	-5247.15	0.00	0.00	5256.04	Sater C26-69HN_PlanA - Rev0_BHL Tgt



## WELL DETAILS: Sater C26-69HN

Ground Level: 4674.00		Latitude 40° 17' 29.760 N		Longitude 104° 30' 33.012 W	
Northing	1350615.24	Easting	3276391.91		

Plan: Plan A - Rev 0 Proposal (Sater C26-69HN/Plan A - Rev 0 (PERMITTING PLAN ONLY))

Created By: Jay Lantz

Date: 11:37, January 10 2011

**OK to submit with 2A per Noble Drilling**  
**1/19/2011 - 13:44**