

Pioneer Natural Resources

OPERATOR

Hidalgo 11-12

WELL NAME & NO

Sec 12, T 32 S, R 68 W

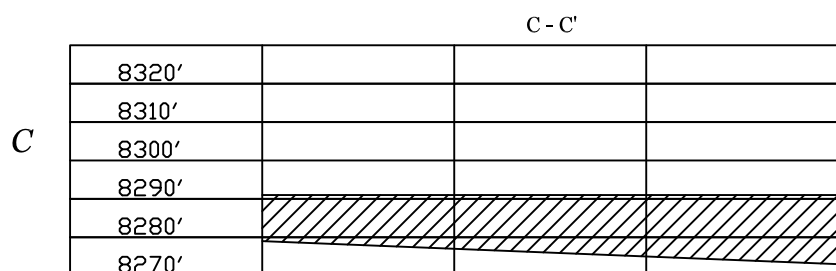
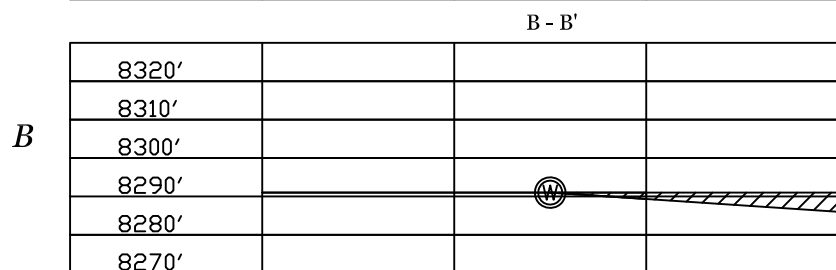
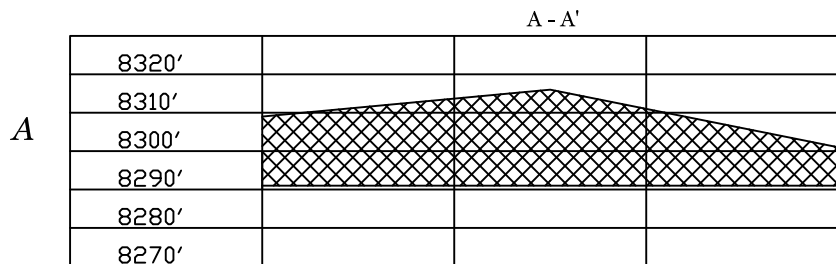
LOCATION

Las Animas County, Colorado

COUNTY & STATE

March 24, 2011

DATE



SCALE:
HORZ: 1" = 50'
VERT: 1" = 50'

SLOPE = 20.0%
MID A-C

SHIELDS SURVEY L^{td}. C^o.
Raton, New Mexico 87740
(505)445-1232