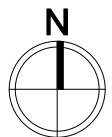







#### DESCRIPTION

- A. Robertson 16C-19HZ tank battery expansion (n. 40.128031, w -104.589344) approx. 1085' FNL, 1270' FEL.
- B. UPRR 62 PAN AM L1 80' SOL
- C. Wire fence 174' EOL



#### Legend:

-  UPRR 62 Pan Am L 1
-  Fence
-  Access Road



DATE

1/13/2011

Prepared By: Dave Haertel

**400 ft. Radius Map**  
**Robertson 16C-19HZ**  
**Tank Battery expansion**  
 Ground Elevation: 4954'  
**Surface Location: T2N R64W 19**  
**CNE/4**  
**Description of surface Uses:** Dryland  
 Pasture