

DAILY LAND SURVEYING, INC.

PARKIR, CO. 80134

303 953 9841

ACCESS ROAD MAP GRIMM 34-4M

SECTION 34, TOWNSHIP 4 SOUTH, RANGE 64 WEST OF THE 6TH PRINCIPAL MERIDIAN

Map to Accompany
OIL AND GAS LOCATION ASSESSMENT
Access Road

Lario Oil & Gas Company

Grimm 34-4M

2,383' FNL 1,320' FWL (SE/4 NW/4)




Sec. 34 T4S R64W

Arapahoe County, Colorado

Surface: Fee

Mineral Lease: Fee

LEGEND

-  New Construction (Fee)
 -  Existing Road (Fee)
 -  Arapahoe County Road 30 (Quincy)
- Revised by Banko Petroleum Management, Inc.

