

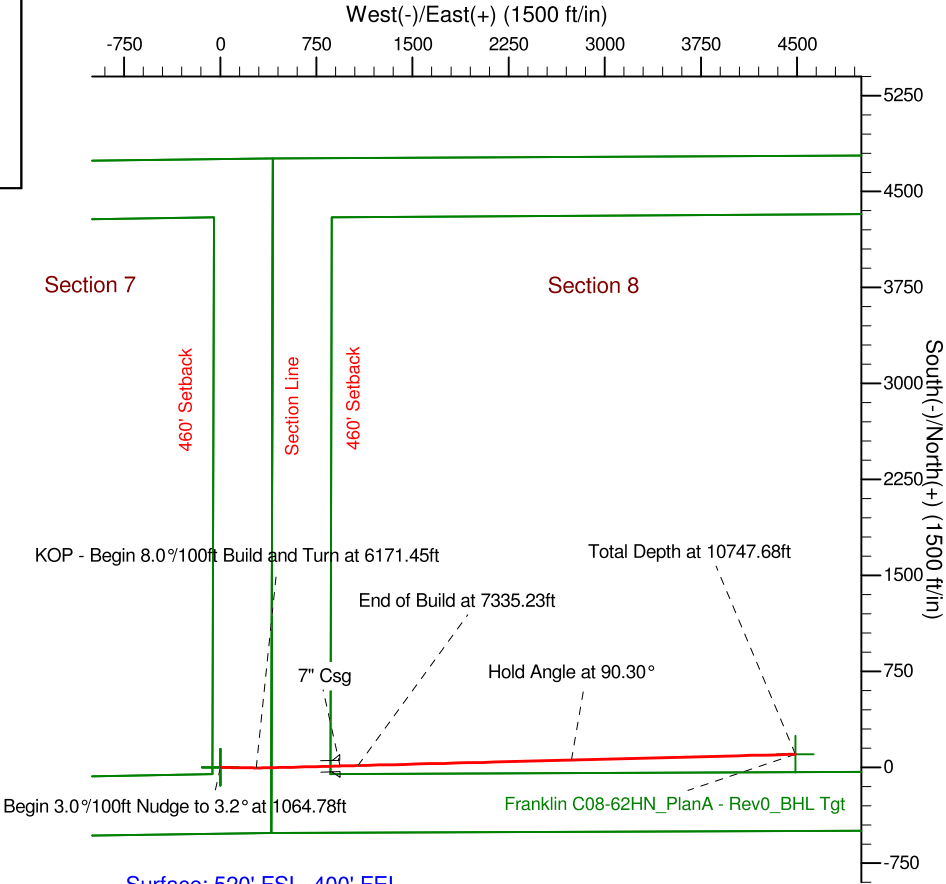
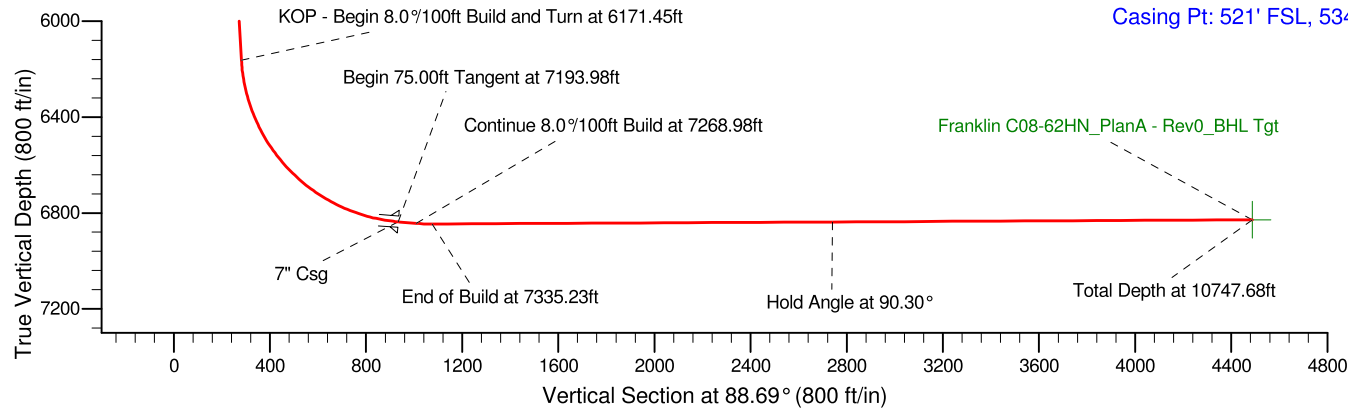
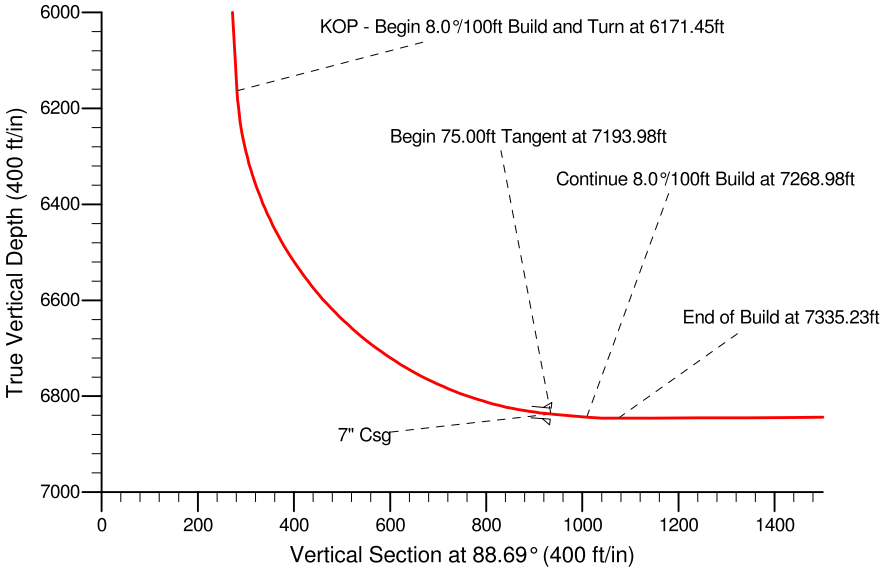
Project: Weld County, CO (NAD 83)
Site: Sec. 7-T4N-R64W (Franklin PAD)
Well: Franklin C08-62HN
Wellbore: Plan A - Rev 0 (PERMITTING PLAN ONLY)
Design: Plan A - Rev 0 Proposal

Noble Energy



SECTION DETAILS

Sec	MD	Inc	Azi	TVD	+N/-S	+E/-W	DLeg	TFace	VSec	Target
1	0.00	0.00	0.00	0.00	0.00	0.00	0.00	0.00	0.00	
2	1064.78	0.00	0.00	1064.78	0.00	0.00	0.00	0.00	0.00	
3	1171.45	3.20	91.00	1171.39	-0.05	2.98	3.00	91.00	2.98	
4	6171.45	3.20	91.00	6163.60	-4.92	282.04	0.00	0.00	281.86	
5	7193.98	85.00	88.52	6837.12	10.44	934.53	8.00	-2.50	934.52	
6	7268.98	85.00	88.52	6843.66	12.37	1009.22	0.00	0.00	1009.23	
7	7335.23	90.30	88.52	6846.38	14.07	1075.36	8.00	0.00	1075.40	
8	10747.68	90.30	88.52	6828.51	102.21	4486.63	0.00	0.00	4487.79	Franklin C08-62HN_PlanA - Rev0_BHL Tgt



Surface: 520' FSL, 400' FEL

Casing Pt: 521' FSL, 534' FWL

BHL: 600' FSL, 1200' FEL

WELL DETAILS: Franklin C08-62HN

Ground Level: 4798.00		Latitude 40° 19' 15.708 N	
Northing 1361107.14	Easting 3255006.62	Longitude 104° 35' 7.584 W	

Plan: Plan A - Rev 0 Proposal (Franklin C08-62HN/Plan A - Rev 0 (PERMITTING PLAN ONLY))

Created By: Jay Lantz	Date: 10:48, January 18 2011
Checked: _____	Date: _____
Reviewed: _____	Date: _____
Approved: _____	Date: _____