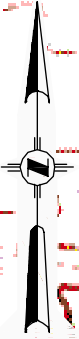



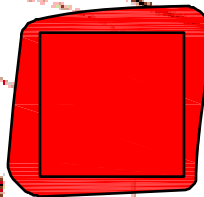
**T 11 N**

**2A ATTACHMENT  
5**



0 500

**WAGNER  
11-65 9-1H** 5950



**WAGNER  
11-65 9-1H  
REFERENCE AREA**

**CENTER OF REFERENCE AREA**

**LATITUDE (NAD 83)**

**NORTH 40.939498 DEG.**

**LONGITUDE (NAD 83)**

**WEST 104.664798 DEG.**

**REFERENCE AREA**

**3.2± ACRES**

**(DO NOT DISTURB)**

**WELD CO., CO**

**R 65 W**

6030

**ROBERT E. WAGNER, JR.**

**QUADRANGLE  
CHALK BLUFFS WEST**



(307) 362-6028

**RIFFIN & ASSOCIATES, INC.**  
1414 ELK ST., ROCK SPRINGS, WY 82901

**DRAWN: 1/13/11 - MMM**

**SCALE: 1" = 500'**

**REVISED: NA**

**DRG JOB No. 18241**

**EXHIBIT 4B**

**REFERENCE AREA MAP**

**CHESAPEAKE ENERGY, LLC.**

**WAGNER 11-65 9-1H**

**SECTION 9, T11N, R65W**

**PROPOSED ACCESS** - - - - -

**EXISTING ROAD** —————