LITHOLOGY STRIP LOG
WellSight Systems
Scale 1:240 (5"=100') Imperial

Well Name:	DOE CANYON #5		
Location:	SECTION 18 TOWNSHIP 40 NORTH RANGE 17 WEST		
Licence Number:	050330631000	**Region:**	DELORES COUNTY
Spud Date:	06/02/2007	**Drilling Completed:**	10/03/2008
Surface Coordinates:			
Bottom Hole Coordinates:			
Ground Elevation (ft):		**K.B. Elevation (ft):**	7361'
Logged Interval (ft):	8515' To: 8850'	**Total Depth (ft):**	8850'
Formation:			
Type of Drilling Fluid:	FRESH WATER		

Printed by MUD.LOG from WellSight Systems 1-800-447-1534 www.WellSight.com

OPERATOR

Company: ABOVE ENTERPRISE
Address: 510 OLD LUBBOCK HWY
SNYDER, TX 79550

GEOLOGIST

Name: Anna Negrete
Company: Above Enterprise
Address:

Cores

DSTs

Comments

ROCK TYPES

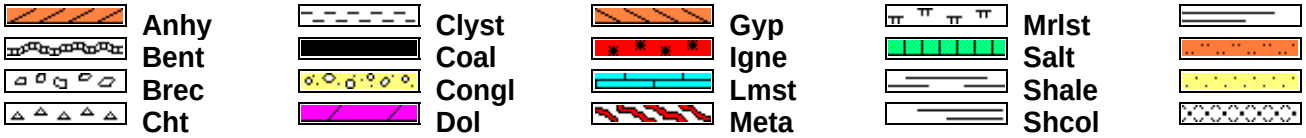

ACCESSORIES

MINERAL
- Anhy
- Arggrn
- Arg
- Bent
- Bit
- Brecfrag
- Calc
- Carb
- Chtdk
- Chtlt
- Dol
- Feldspar
- Ferrpel
- Ferr
- Glau
- Gyp
- Hvymin
- Kaol
- Marl
- Minxl
- Nodule
- Phos
- Pyr
- Salt
- Sandy
- Silt
- Sil
- Sulphur
- Tuff

FOSSIL
- Algae
- Amph
- Belm
- Bioclst
- Brach
- Bryozoa
- Cephal
- Coral
- Crin
- Echin
- Fish
- Foram
- Fossil
- Gastro
- Oolite
- Ostra
- Pelec
- Pellet
- Pisolite
- Plant
- Strom

STRINGER
- Anhy
- Arg
- Bent
- Coal
- Dol
- Gyp
- Ls
- Mrst
- Sltstrg
- Ssstrg

TEXTURE
- Boundst
- Chalky
- Cryxln
- Earthy
- Finexln
- Grainst
- Lithogr
- Microxln
- Mudst
- Packst
- Wackest

OTHER SYMBOLS

POROSITY
- Earthy
- Fenest
- Fracture
- Inter
- Moldic
- Organic
- Pinpoint
- Vuggy

SORTING
- Well
- Moderate
- Poor

ROUNDING
- Rounded
- Subrnd
- Subang
- Angular

OIL SHOW
- Even
- Spotted
- Ques
- Dead

INTERVAL
- Core
- Dst

EVENT
- Rft
- Sidewall




0 ROP (min/ft) 25
0 Gas (units) 500
1 TG, C1-C5 1000
8550
8600
8650
8700
8750
LS: 10-20%, WH-GY, FRM-HD,
CRPYXLN-SMT VIT, SUBANG-ANG,
FRAC-VUG POR.
TR: CHT
METAL/ALM, FIBERGLASS
DOL: 70-90%, WH-LTGY-GY, FRM-HD,
GRAN-SUCROSIC, FRAC-VUG POR.
LS:20-30%, WH-GY, FRM-HD,
CRPYXLN-SMT VIT, SUBANG-ANG,
FRAC-VUG POR.
TR: CHT
METAL/ALM, FIBERGLASS
DOL: 70-80%, WH-LTGY-GY, FRM-HD,
GRAN-SUCROSIC, FRAC- VUG POR.
LS: 10-20%, WH-GY, FRM-HD,
CRPYXLN-SMT VIT, SUBANG-ANG,
FRAC-VUG POR.
TR: CHT
9/26/2008-U-REAMING
STARTED @ 8619'
METAL/ALM, FIBERGLASS, CEMENT
DOL: 70%, LTGY-GY, FRM-HD,
GRAN-SUCROSIC, FRAC- VUG POR.
LS: 30%, WH-GY, FRM-HD,
CRPYXLN-SMT-VIT, SUBANG-ANG,
FRAC-VUG POR.
TR: CHT
METAL/ALM, FIBERGLASS, CEMENT
DOL: 80%, WH-LTGY-GY, FRM-HD,
GRAN-SUCROSIC, FRAC- VUG POR
LS: 20%, WH-GY, FRM-HD,
CRPYXLN-SMT-VIT, SUBANG-ANG,
FRAC-VUG POR.
TR: CHT
9/27/02-U-REAMING
STARTED @ 8698'
METAL/ALM, FIBERGLASS, CEMENT
DOL: 80-90%, WH-LTGY-GY, FRM-HD,
GRAN-SUCROSIC, FRAC-VUG POR.
LS: 10-20%, , WH-GY, FRM-HD,
CRPYXLN-SMT-VIT, SUBANG-ANG,
FRAC-VUG POR.
TR: CHT
9/29/08-U-REAMING
STARTED @ 8748'
METAL/ALM, FIBRER, CEMENT
DOL: 80%, LTGY-GY, FRM-HD,
GRAN-SUCROSIC, FRAC & VUG POR.
LS: 20%, WH-GY, FRM-HD,

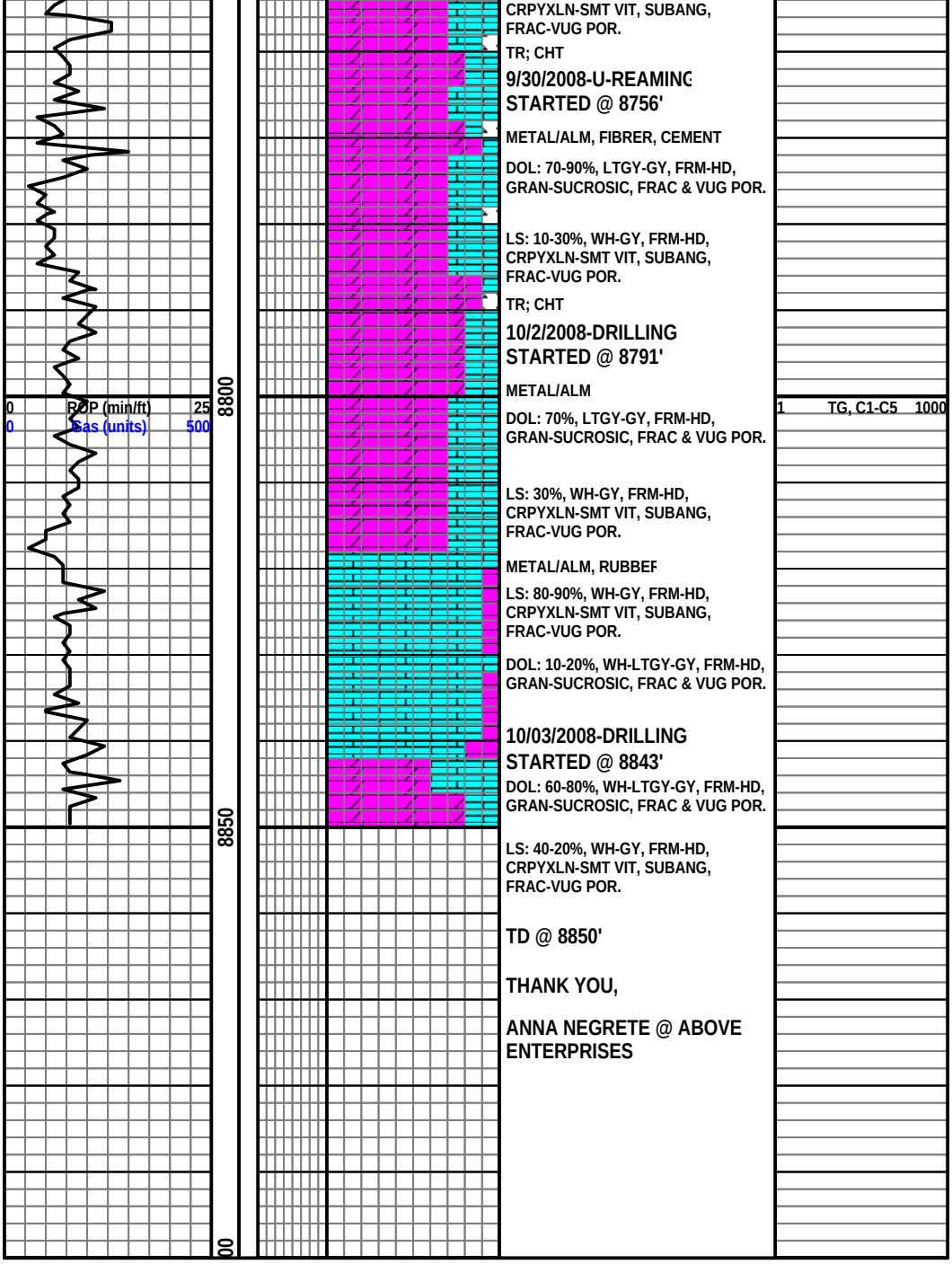
0 ROP (min/ft) 25
0 Gas (units) 500
8800
8850
1 TG, C1-C5 1000
CRPYXLN-SMT VIT, SUBANG,
FRAC-VUG POR.
TR; CHT
9/30/2008-U-REAMING
STARTED @ 8756'
METAL/ALM, FIBRER, CEMENT
DOL: 70-90%, LTGY-GY, FRM-HD,
GRAN-SUCROSIC, FRAC & VUG POR.
LS: 10-30%, WH-GY, FRM-HD,
CRPYXLN-SMT VIT, SUBANG,
FRAC-VUG POR.
TR; CHT
10/2/2008-DRILLING
STARTED @ 8791'
METAL/ALM
DOL: 70%, LTGY-GY, FRM-HD,
GRAN-SUCROSIC, FRAC & VUG POR.
LS: 30%, WH-GY, FRM-HD,
CRPYXLN-SMT VIT, SUBANG,
FRAC-VUG POR.
METAL/ALM, RUBBEF
LS: 80-90%, WH-GY, FRM-HD,
CRPYXLN-SMT VIT, SUBANG,
FRAC-VUG POR.
DOL: 10-20%, WH-LTGY-GY, FRM-HD,
GRAN-SUCROSIC, FRAC & VUG POR.
10/03/2008-DRILLING
STARTED @ 8843'
DOL: 60-80%, WH-LTGY-GY, FRM-HD,
GRAN-SUCROSIC, FRAC & VUG POR.
LS: 40-20%, WH-GY, FRM-HD,
CRPYXLN-SMT VIT, SUBANG,
FRAC-VUG POR.
TD @ 8850'
THANK YOU,
ANNA NEGRETE @ ABOVE
ENTERPRISES