J-W WIRELINE COMPANY

CEMENT BOND
GAMMA-RAY
COLLAR CORRELATION LOG

Company McELVAIN OIL & GAS PROPERTIES, INC.
Well MASSIVE 19-16
Field WILDCAT
County YUMA
State COLORADO

Company	McELVAIN OIL & GAS PROPERTIES, INC.
Well	MASSIVE 19-16
Field	WILDCAT
County	YUMA
State	COLORADO

Location: API # : 05-125-11763-00

1100' FSL & 720' FEL
SE SE

SEC 19 TWP 2S RGE 46W

Other Services
PERF

Permanent Datum	GROUND LEVEL	Elevation	4116
Log Measured From	KELLY BUSHING		
Drilling Measured From	KELLEY BUSHING		

Elevation
K.B. 4128
D.F. 4127
G.L. 4116

Date	JUNE 11,2010		
Run Number	ONE		
Depth Driller	2645		
Depth Logger	2582		
Bottom Logged Interval	2580		
Top Log Interval	SURFACE		
Open Hole Size	6.25		
Type Fluid	WATER		
Density / Viscosity	---		
Max. Recorded Temp.	---		
Estimated Cement Top	SURFACE		
Time Well Ready	ROA		
Time Logger on Bottom	---		
Equipment Number	443		
Location	STERLING		
Recorded By	PHIL LOPEZ		
Witnessed By	JIM McKINNEY		

Borehole Record				Tubing Record			
Run Number	Bit	From	To	Size	Weight	From	To

Casing Record	Size	Wgt/Ft	Top	Bottom
Surface String				
Prot. String				
Production String				
Liner				

<<< Fold Here >>>

All interpretations are opinions based on inferences from electrical or other measurements and we cannot and do not guarantee the accuracy or correctness of any interpretation, and we shall not, except in the case of gross or willful negligence on our part, be liable or responsible for any loss, costs, damages, or expenses incurred or sustained by anyone resulting from any interpretation made by any of our officers, agents or employees. These interpretations are also subject to our general terms and conditions set out in our current Price Schedule.

Comments

THANK YOU FOR CHOOSING JW WIRELINE

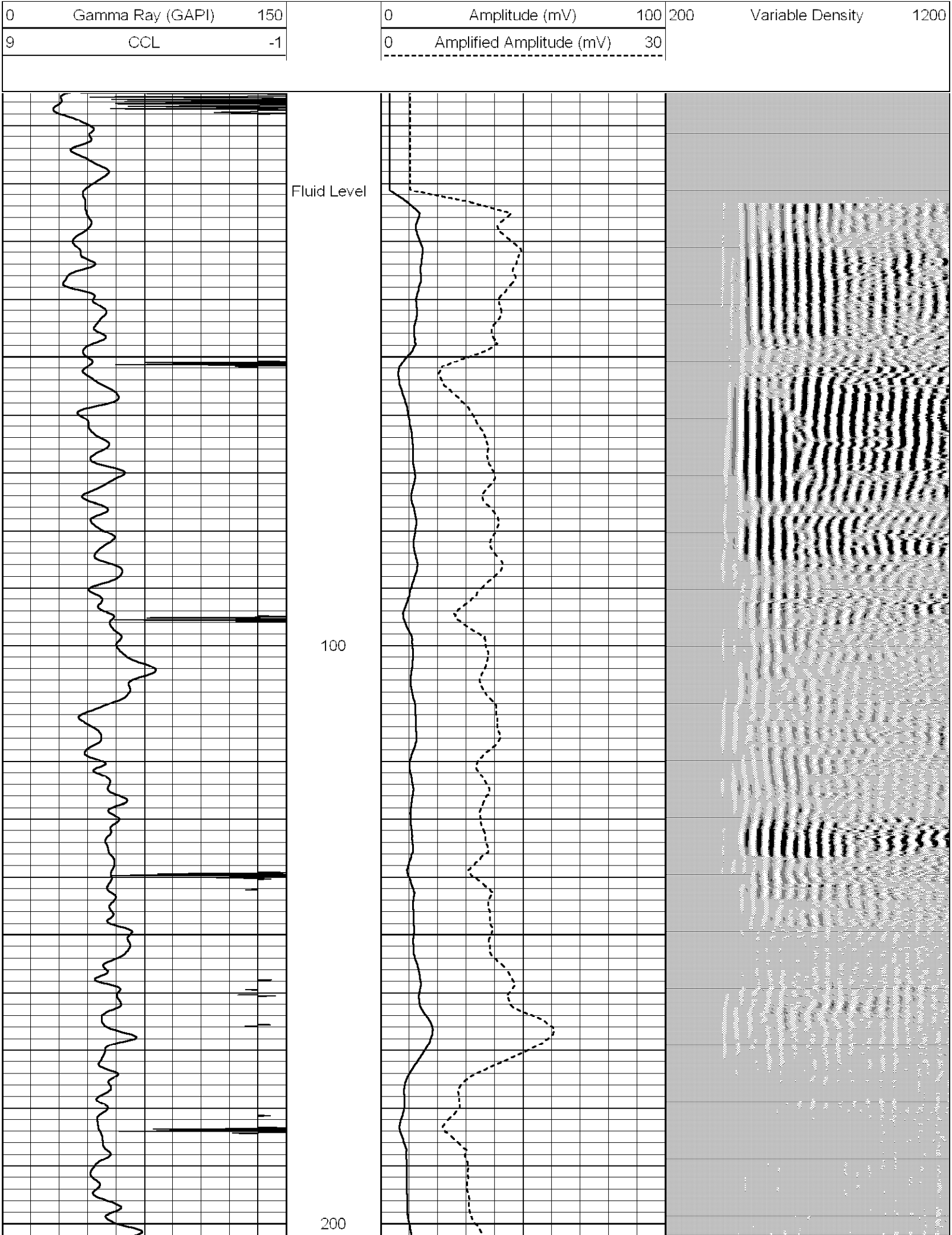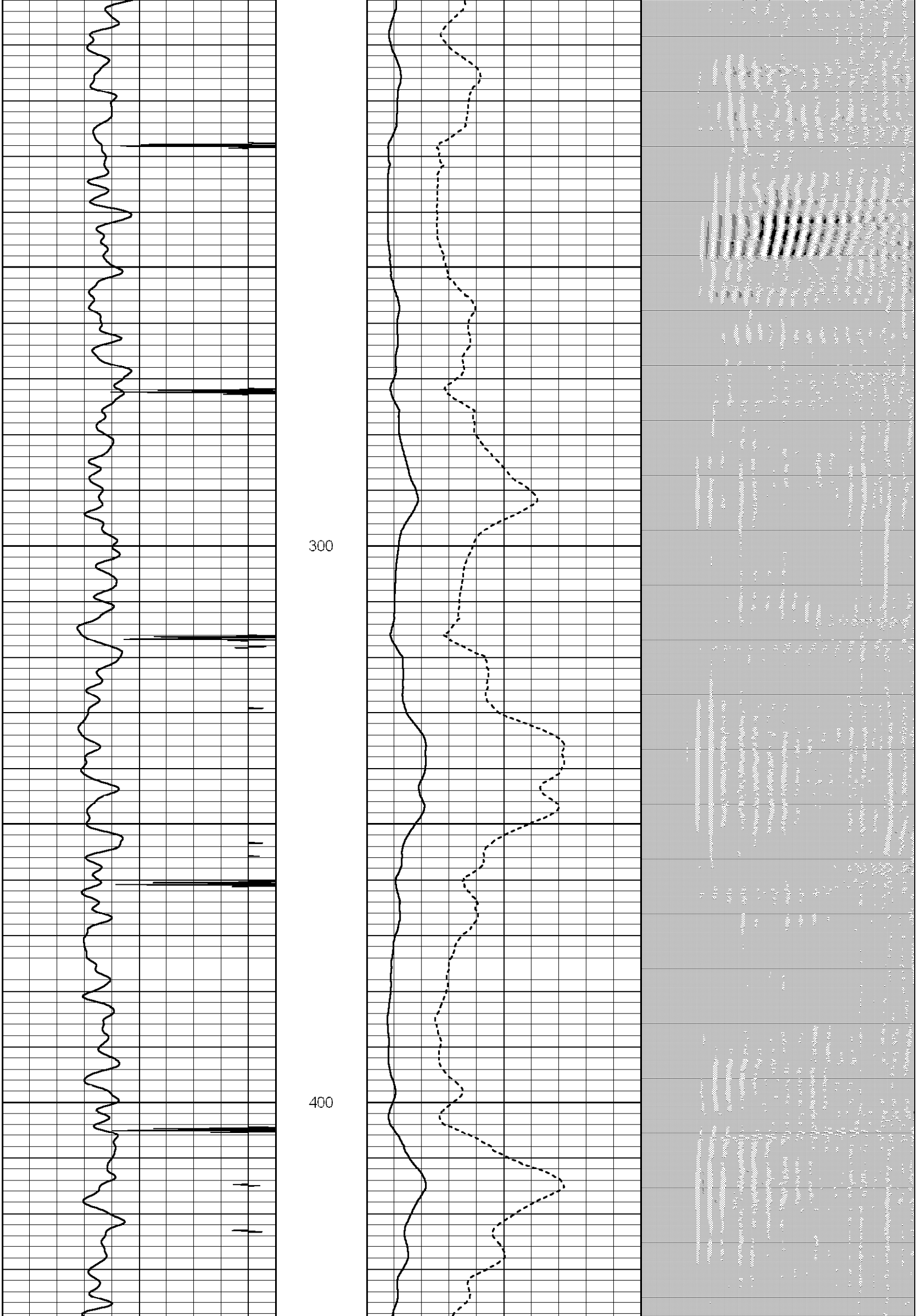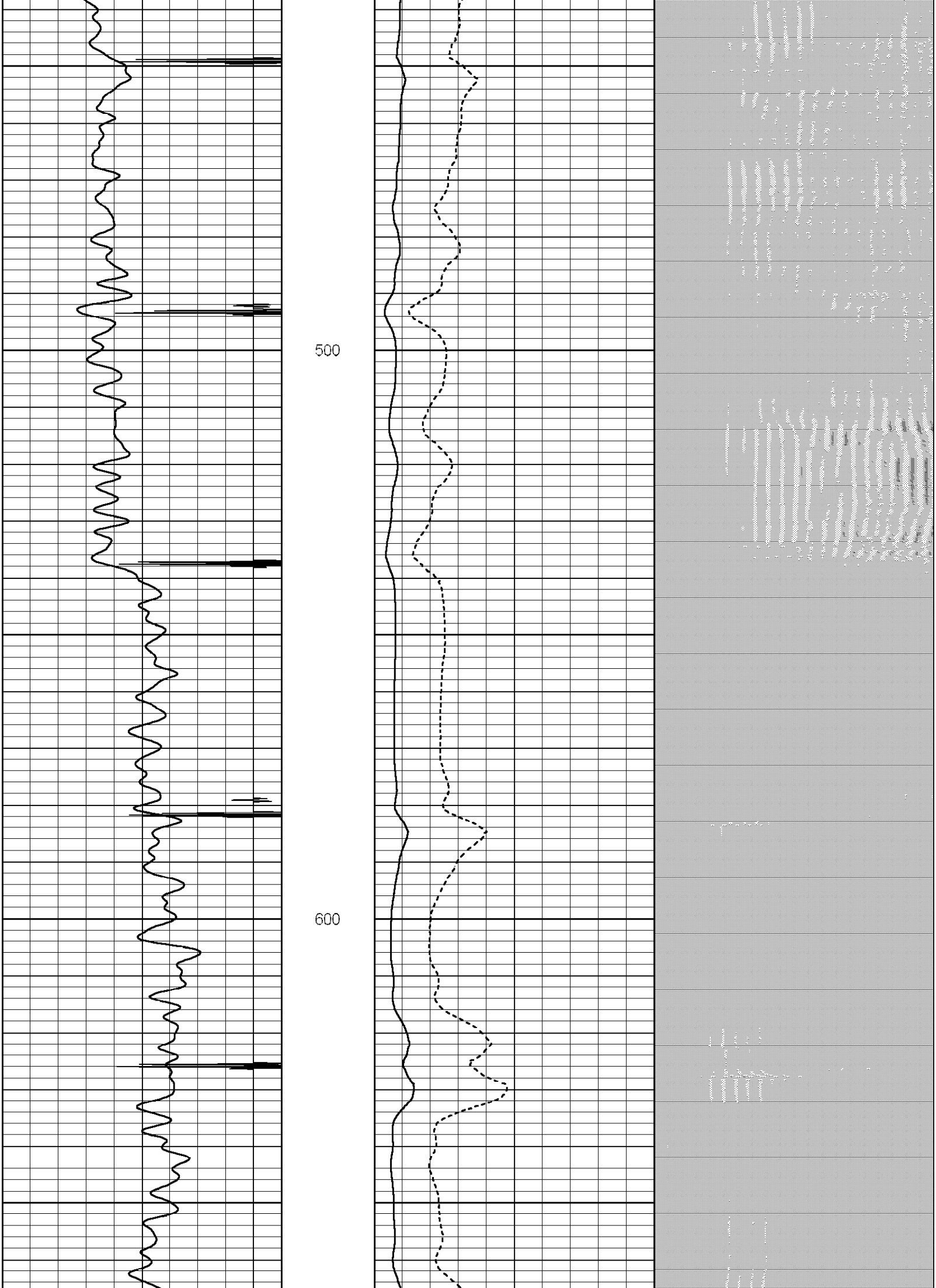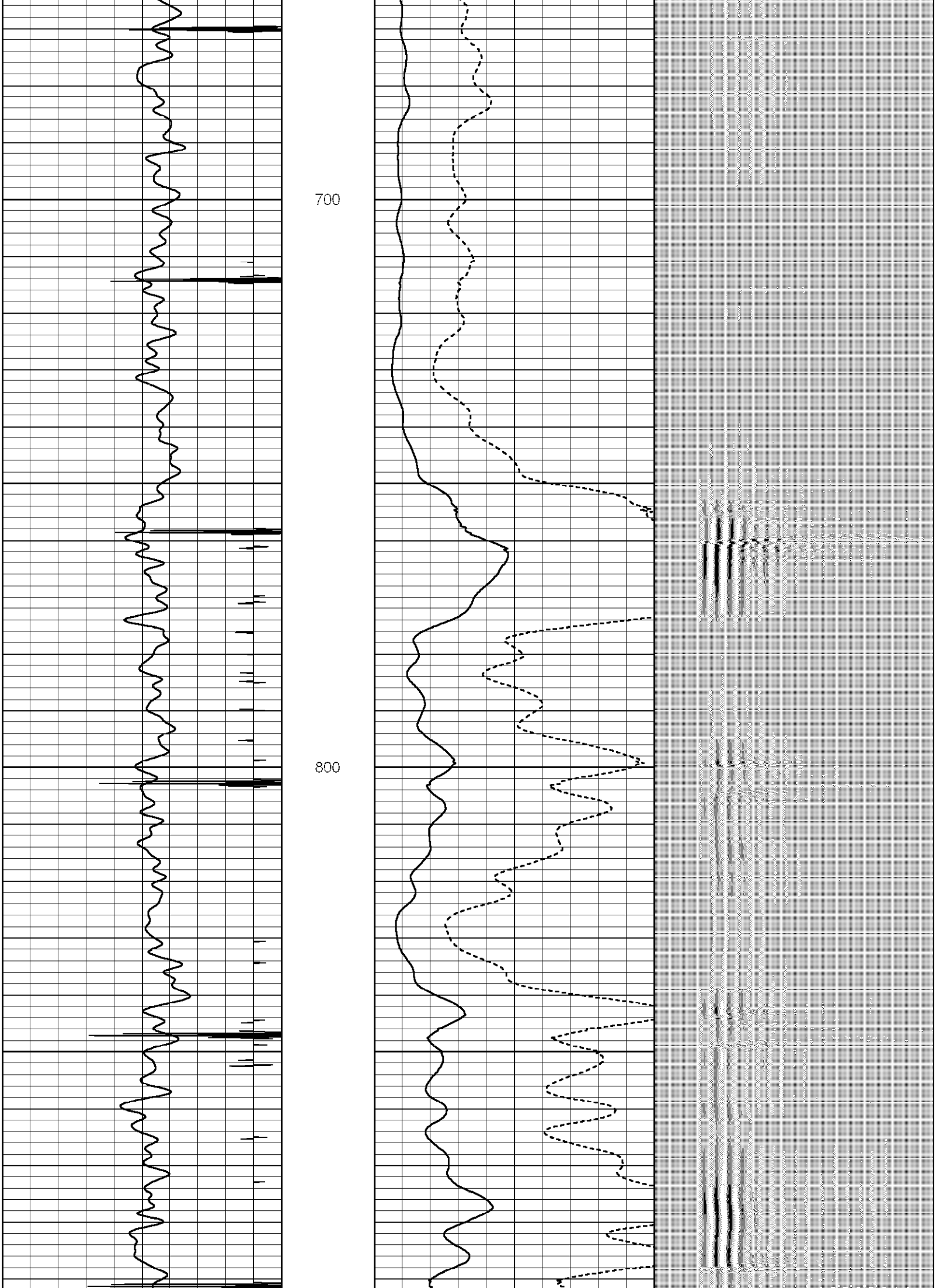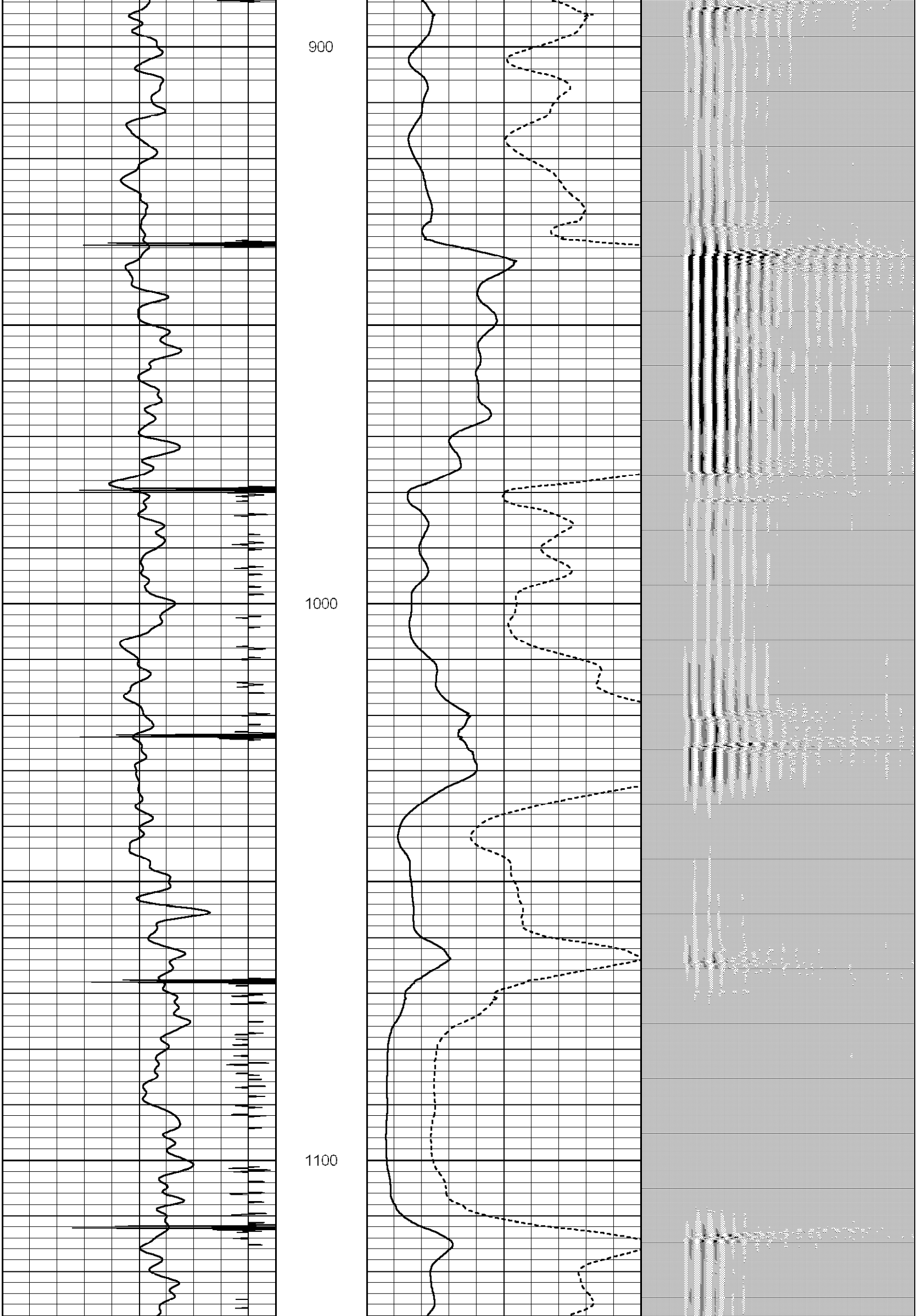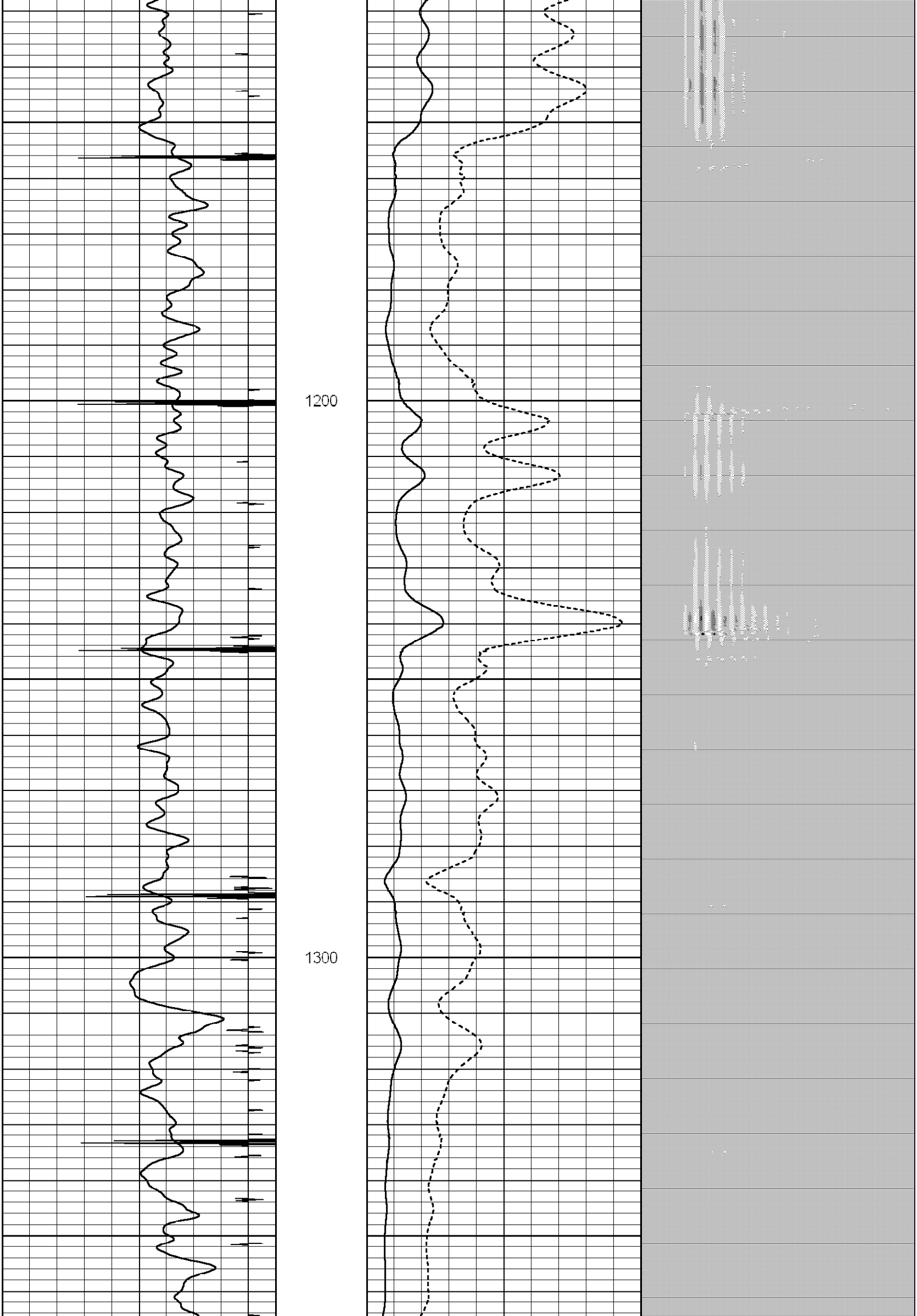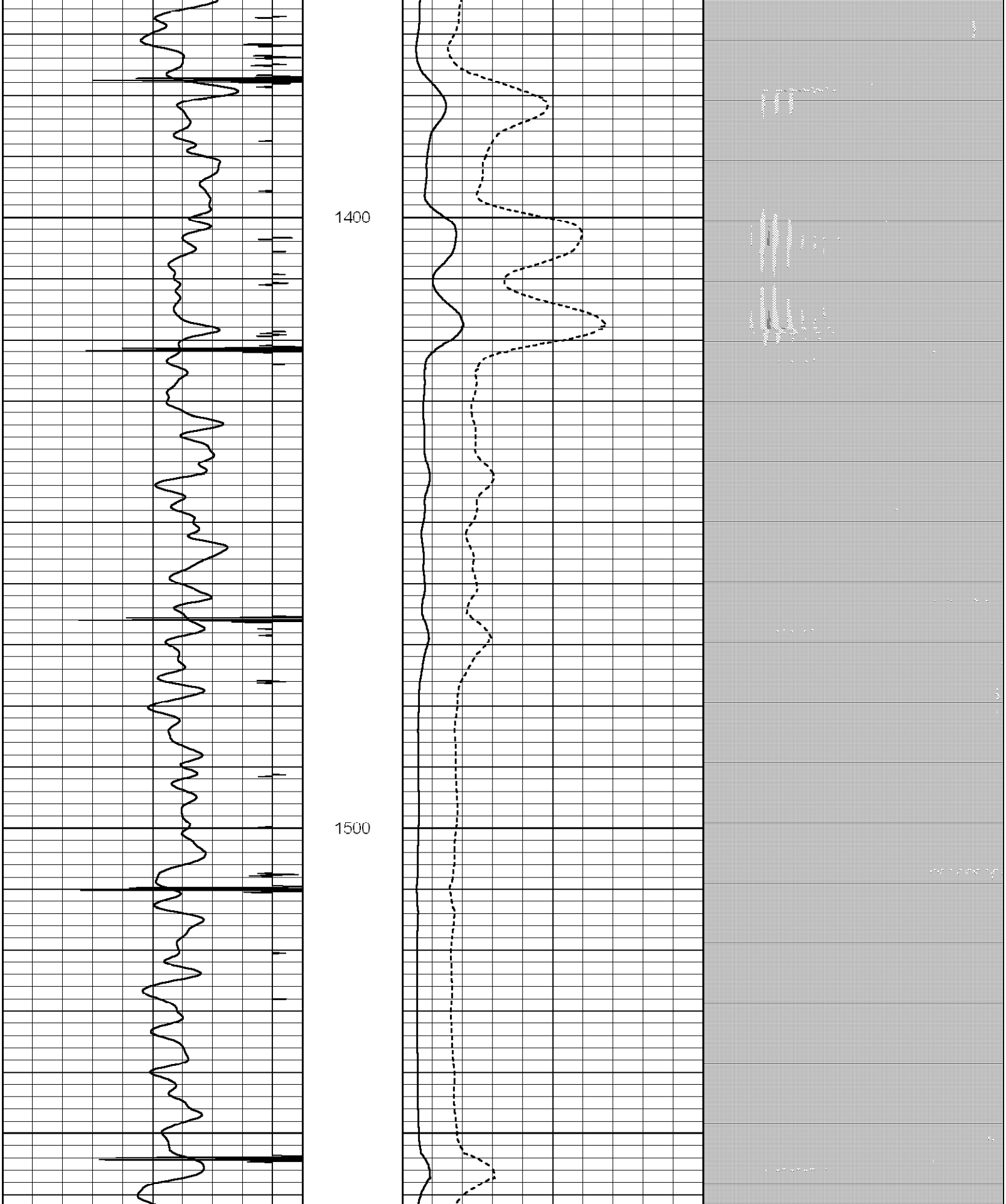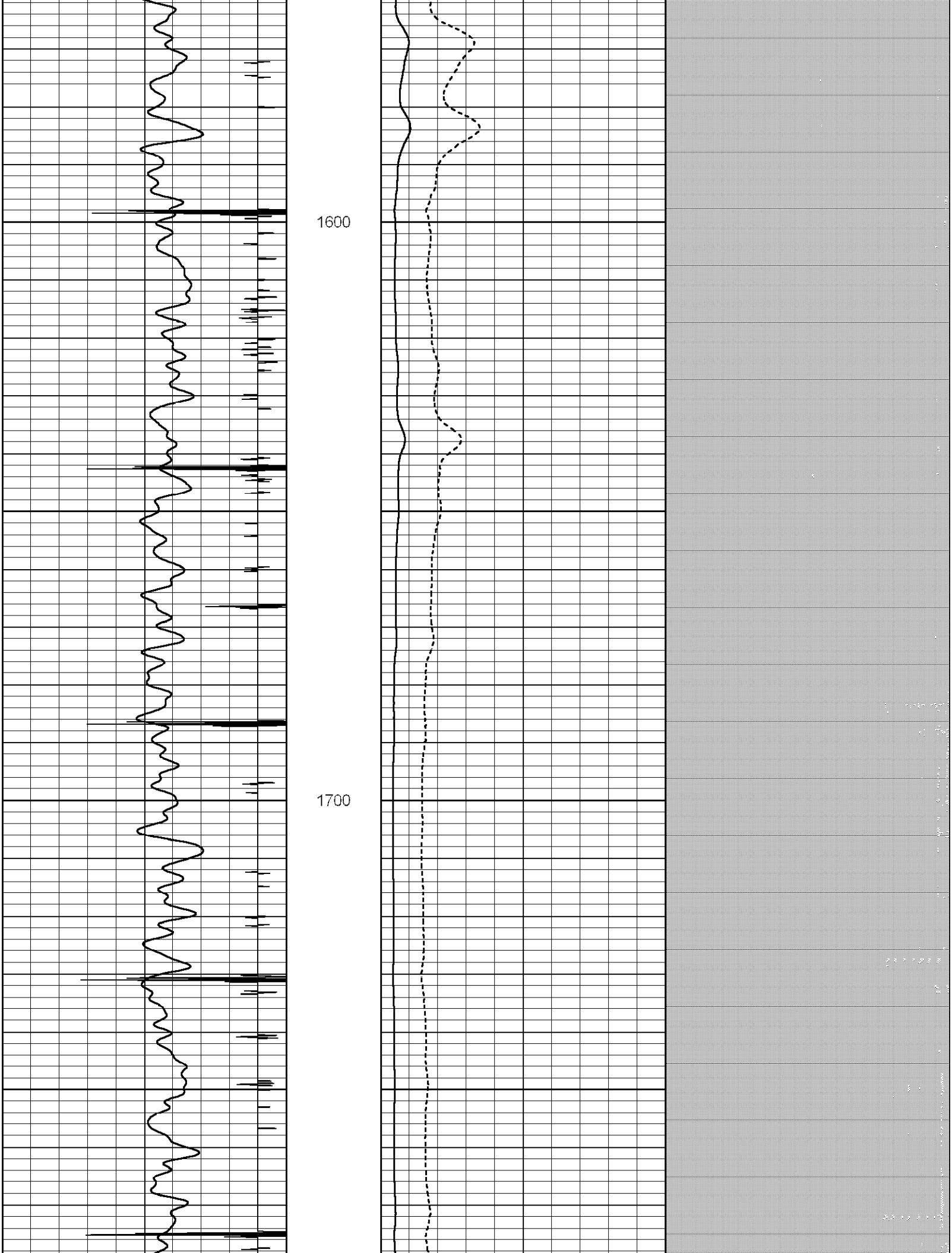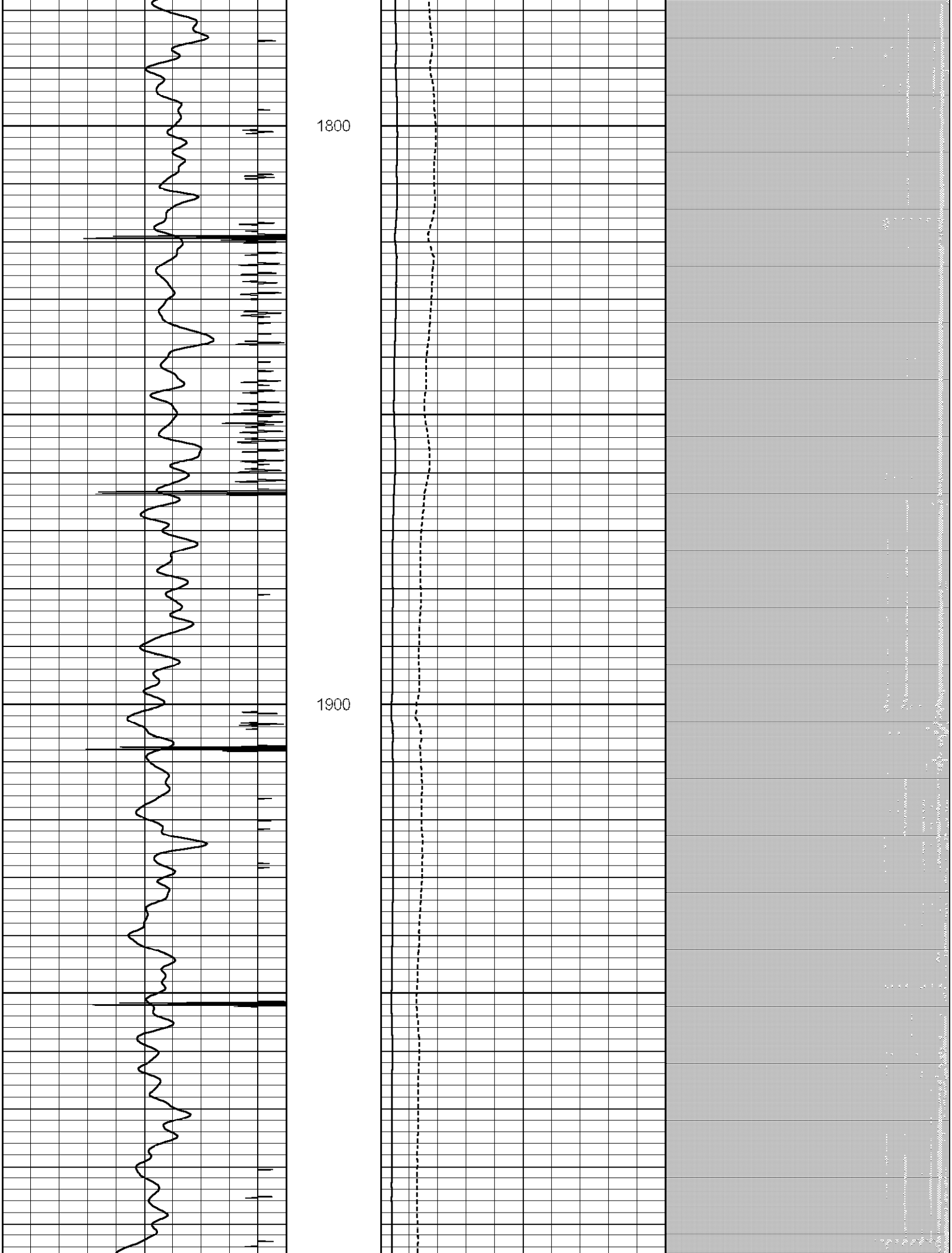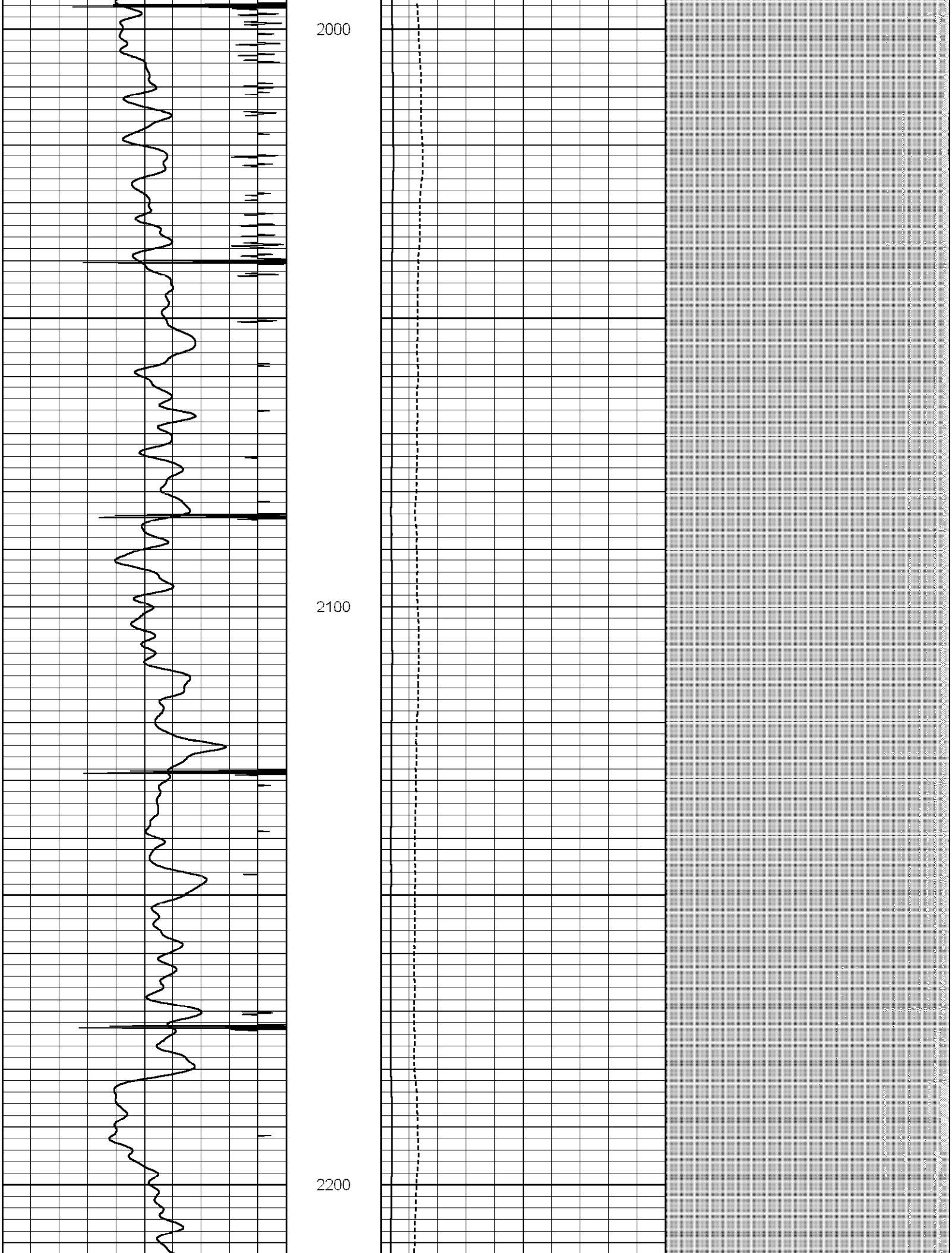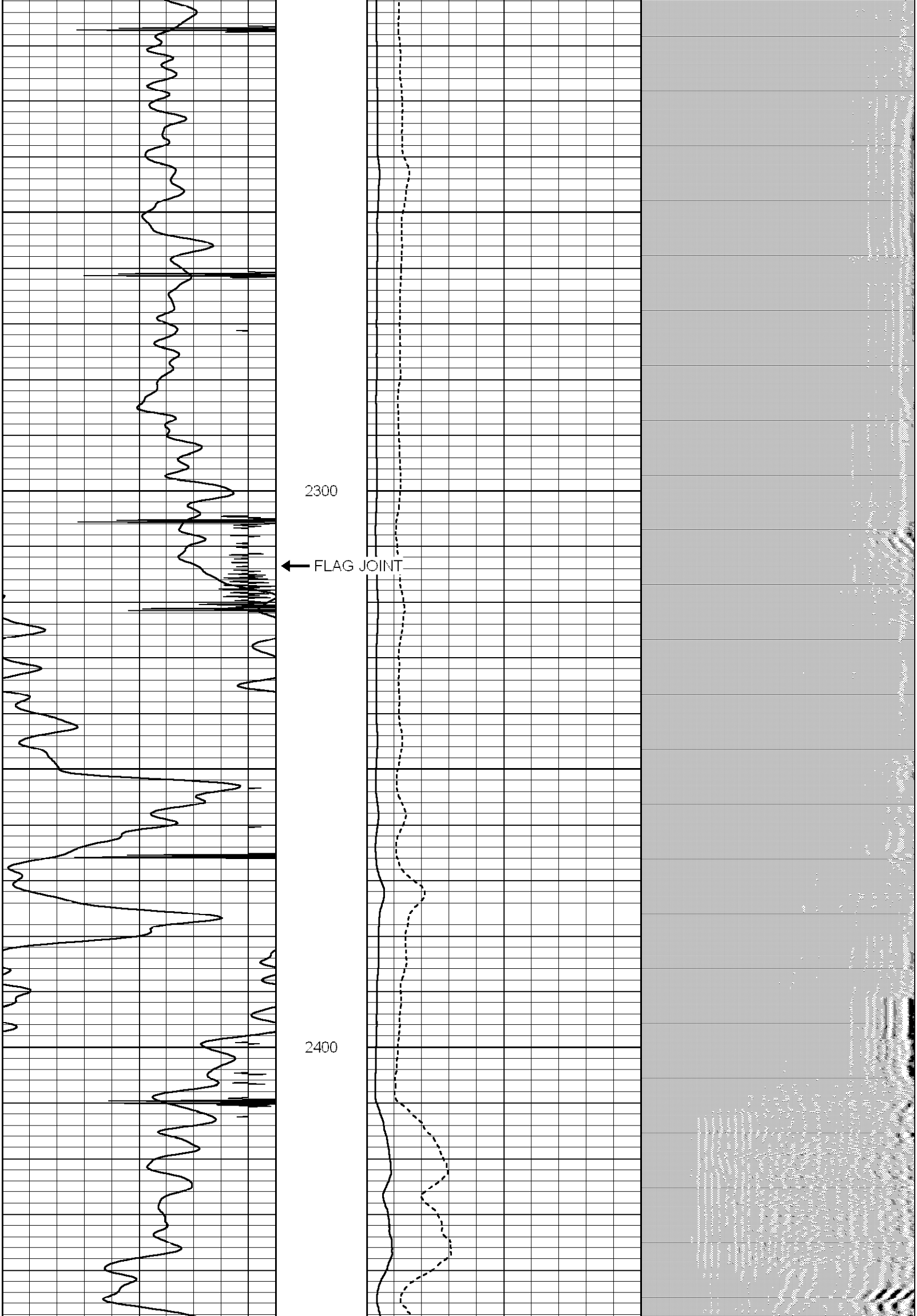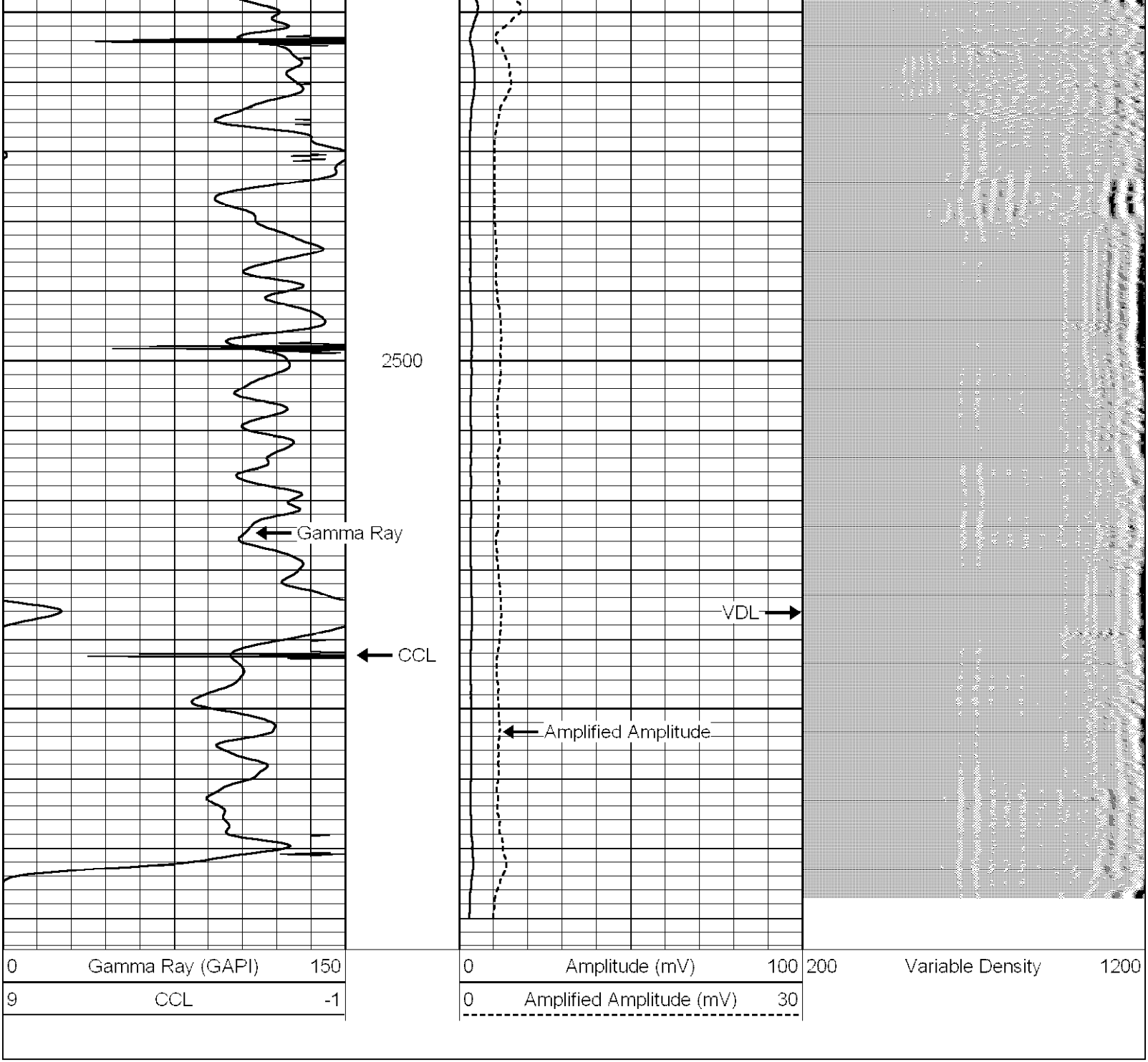Database File: massive 19-16.db
Dataset Pathname: pass2
Presentation Format: cblx
Dataset Creation: Fri Jun 11 10:34:46 2010 by Log Std Casedhole 07122
Charted by: Depth in Feet scaled 1:240