

Surface Property Line Waiver

Petroleum Development Corporation as Operator of the following wells:

Township 7 North, Range 66 West, 6th P.M.

Section 32: SESE

Weld County, Colorado

Nelson 32D, 1185' FSL, 1111' FEL; LAT: N 40.52703, LONG: W 104.79790 (SESE)
Nelson 33-32D, 1163' FSL, 1110' FEL; LAT: N 40.52698, LONG: W 104.79790 (SESE)
Nelson 43-32D, 1141' FSL, 1109' FEL; LAT: N 40.52692, LONG: W 104.79790 (SESE)
Nelson 34-32D, 1119' FSL, 1108' FEL; LAT: N 40.52686, LONG: W 104.79790 (SESE)
Nelson 44-32D, 1097' FSL, 1107' FEL; LAT: N 40.52680, LONG: W 104.79790 (SESE)


Hereby requests a waiver from: ***J. Gale Moody, and Valerie A. Moody***, the offsetting property owner(s).


Pursuant to the following Colorado Oil and Gas Conservation Commission Rule(s):

603.a.2 A well shall be drilled a minimum of one hundred fifty (150) feet from a surface property line. An exception may be granted by the Director if it is not feasible for the operator to meet this minimum distance requirement and a waiver is obtained from the offset surface owner. An exception request letter stating the reasons for the exception shall be submitted to the Director and accompanied by a signed waiver(s) from the offset owner(s). Such waiver shall be written and filed in the County Clerk and Records office and with the Director.


As the offsetting property owner(s), I hereby waive any requirements to comply with COGCC Rule(s) 603.a.2. for the above captioned well(s).

Signed this _____ day of _____, 2011


J. Gale Moody


Valerie A. Moody

State of Colorado)
) ss.
County of Weld)




I, Steven A. Tracy, a Notary Public of the said County of Weld do certify that J. Gale Moody & Valerie A. Moody the date of 1-31-11 have this day acknowledged the same before me in my said County and State.

Given under my hand this 31ST day of January, 2011.

My commission expires: _____

MY COMMISSION EXPIRES
OCTOBER 13, 2011


Notary Public