

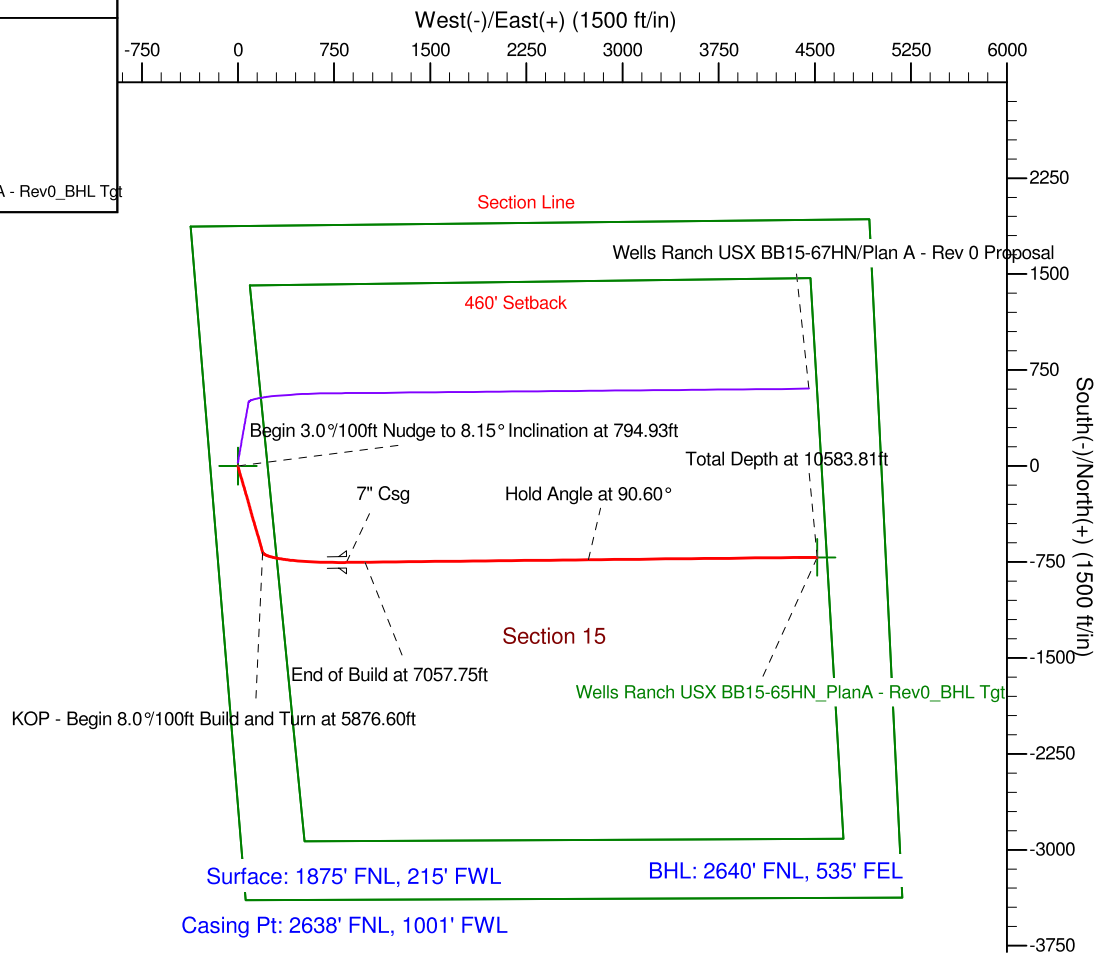
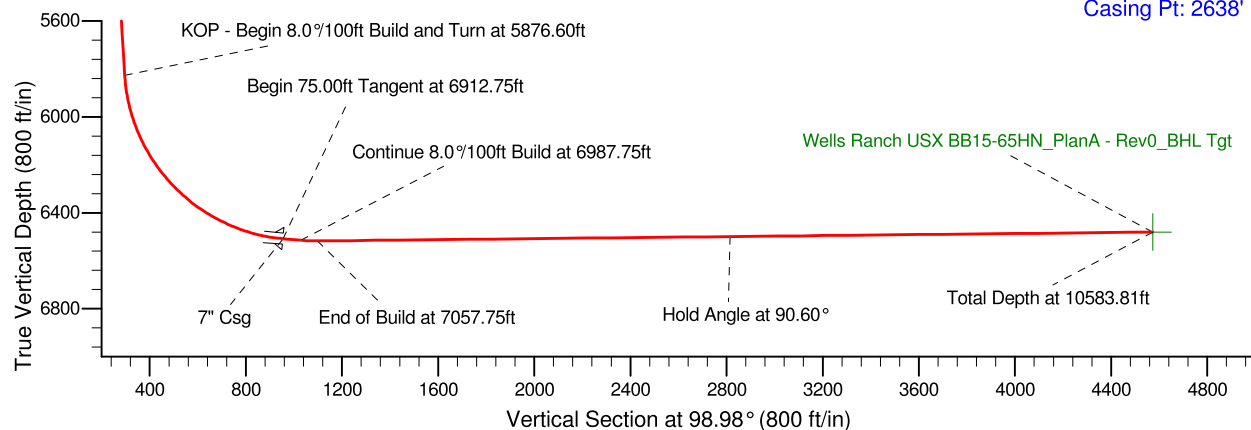
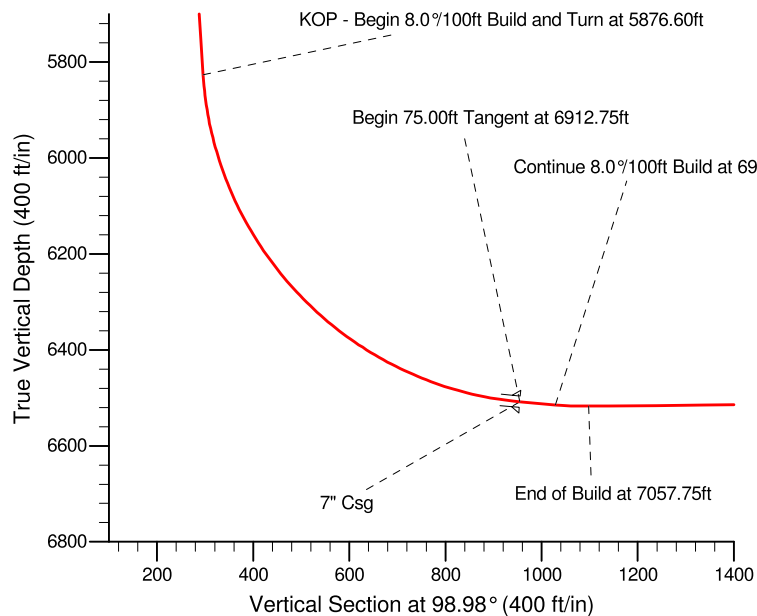
Project: Weld County, CO (NAD 83)
Site: Sec. 15-T5N-R63W (Wells Ranch PAD)
Well: Wells Ranch USX BB15-65HN
Wellbore: Plan A - Rev 0 (PERMITTING PLAN ONLY)
Design: Plan A - Rev 0 Proposal

Noble Energy

HALLIBURTON
Sperry Drilling

SECTION DETAILS

Sec	MD	Inc	Azi	TVD	+N/-S	+E/-W	DLeg	TFace	VSec	Target
1	0.00	0.00	0.00	0.00	0.00	0.00	0.00	0.00	0.00	
2	794.93	0.00	0.00	794.93	0.00	0.00	0.00	0.00	0.00	
3	1066.60	8.15	164.00	1065.68	-18.54	5.32	3.00	164.00	8.15	
4	5876.60	8.15	164.00	5827.10	-674.02	193.27	0.00	0.00	296.09	
5	6912.75	85.00	89.38	6508.28	-753.38	847.98	8.00	-75.46	955.17	
6	6987.75	85.00	89.38	6514.81	-752.58	922.69	0.00	0.00	1028.84	
7	7057.75	90.60	89.38	6517.50	-751.82	992.61	8.00	0.00	1097.78	
8	10583.81	90.60	89.38	6480.58	-713.67	4518.27	0.00	0.00	4574.28	Wells Ranch USX BB15-65HN_PlanA - Rev0_BHL Tgt



WELL DETAILS: Wells Ranch USX BB15-65HN

Ground Level: 4665.00			
Northing 1390897.02	Easting 3297655.33	Latitude 40° 24' 5.364 N	Longitude 104° 25' 52.356 W

Plan: Plan A - Rev 0 Proposal (Wells Ranch USX BB15-65HN/Plan A - Rev 0 (PERMITTING PLAN ONLY))

Created By: Jay Lantz Date: 15:00, January 31 2011

Checked: _____ Date: _____

Reviewed: _____ Date: _____

Approved: _____ Date: _____