PSI
PHOENIX SURVEYS, INC.

COMPENSATED DENSITY
COMPENSATED NEUTRON
DUAL INDUCTION

Company
Well
Field
County
State/Prv

Company	**Blue Chip Oil, Inc.**		
Well	**Schneider 43-36**		
Field	**Wattenberg**		
County	**Weld**	State/Province	**Colorado**

Location	660' FSL & 2174' FEL SW SE Sec. 36, Twp. 7N, Rge. 67W	Other Services None

Permanent Datum	GL	Elevation	4880	Elevation
Log Measured From	KB			K.B. 4890 D.F. 4889 G.L. 4880
Drilling Measured From	KB			

Date	June 26, 2007		
Run Number	1		
Depth Driller	7460		
Depth Logger	7460		
Bottom Logged Interval	7460		
Top Log Interval	Casing		
Casing Driller	841		
Casing Logger	841		
Bit Size	7-7/8"		
Type Fluid in Hole	Chem Gel		
Density / Viscosity	8.8 / 55		
pH / Fluid Loss	8.5 / 8.8		
Source of Sample	Flowline		
Rm @ Meas. Temp	3.25 @ 71° F		
Rmf @ Meas. Temp	2.60 @ 71° F		
Rmc @ Meas. Temp	3.90 @ 71° F		
Source of Rmf / Rmc	Measure / Calc		
Rm @ BHT	1.21 @ 209° F		
Time Circulation Stopped	1245		
Time Logger on Bottom	1955		
Maximum Recorded Temperature	209° F		
Equipment Number	4400		
Location	Brighton, CO		
Recorded By	Randy Conley		
Witnessed By	Chris Katselas	Tim Hager	

<<< Fold Here >>>

All interpretations are opinions based on inferences from electrical or other measurements and we cannot and do not guarantee the accuracy or correctness of any interpretation, and we shall not, except in the case of gross or willful negligence on our part, be liable or responsible for any loss, costs, damages, or expenses incurred or sustained by anyone resulting from any interpretation made by any of our officers, agents or employees. These interpretations are also subject to our general terms and conditions set out in our current Price Schedule.

Comments

Annular volume calculated for 4-1/2" casing
KPK Drilling Rig 1
Thank you for using Phoenix Surveys!!
API #: 05-123-25265-00

Database File:	7461.db
Dataset Pathname:	pass3
Presentation Format:	pdc1
Dataset Creation:	Tue Jun 26 20:01:14 2007 by Log Open-Cased 061129
Charted by:	Depth in Feet scaled 1:240

6 Density Caliper (in) 16

30 Gamma Ray (GAPI) 130

80 SP (mV) 180

2 Deep Resistivity (Ohm-m) 200

2 Medium Resistivity (Ohm-m) 200

2 Shallow Resistivity (Ohm-m) 200

20 Density Porosity (pu) 0

20 Neutron Porosity (pu) 0

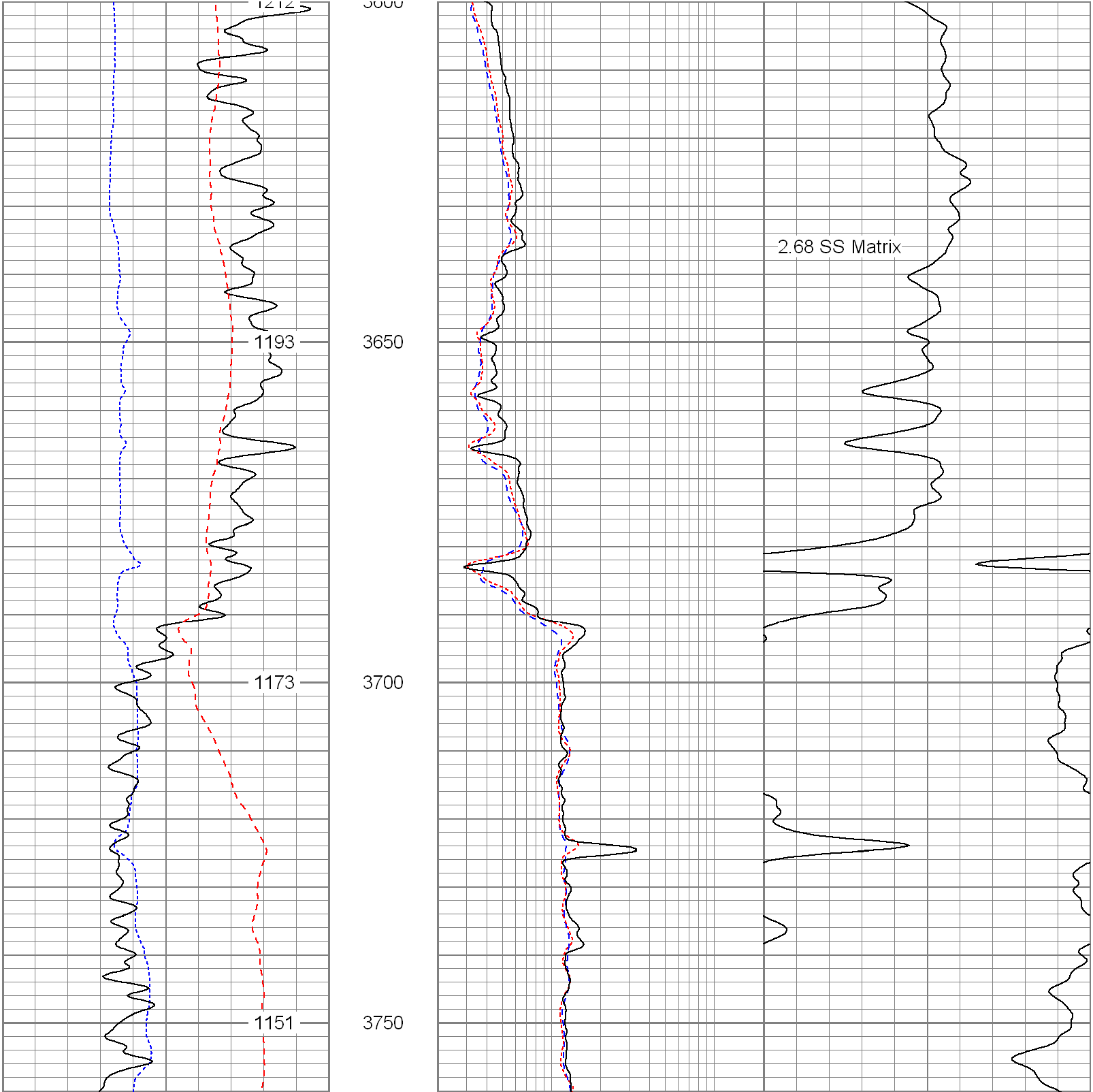

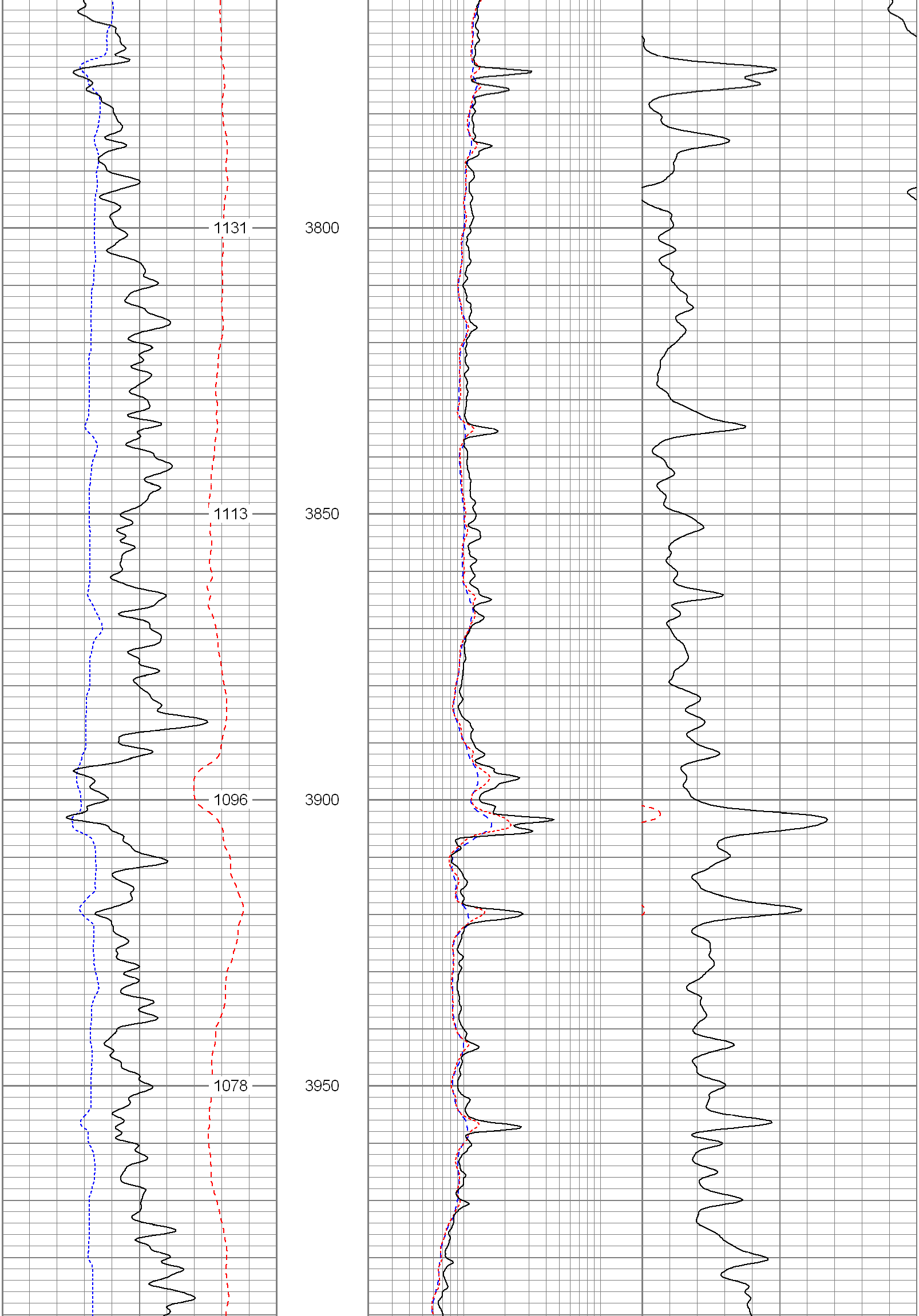

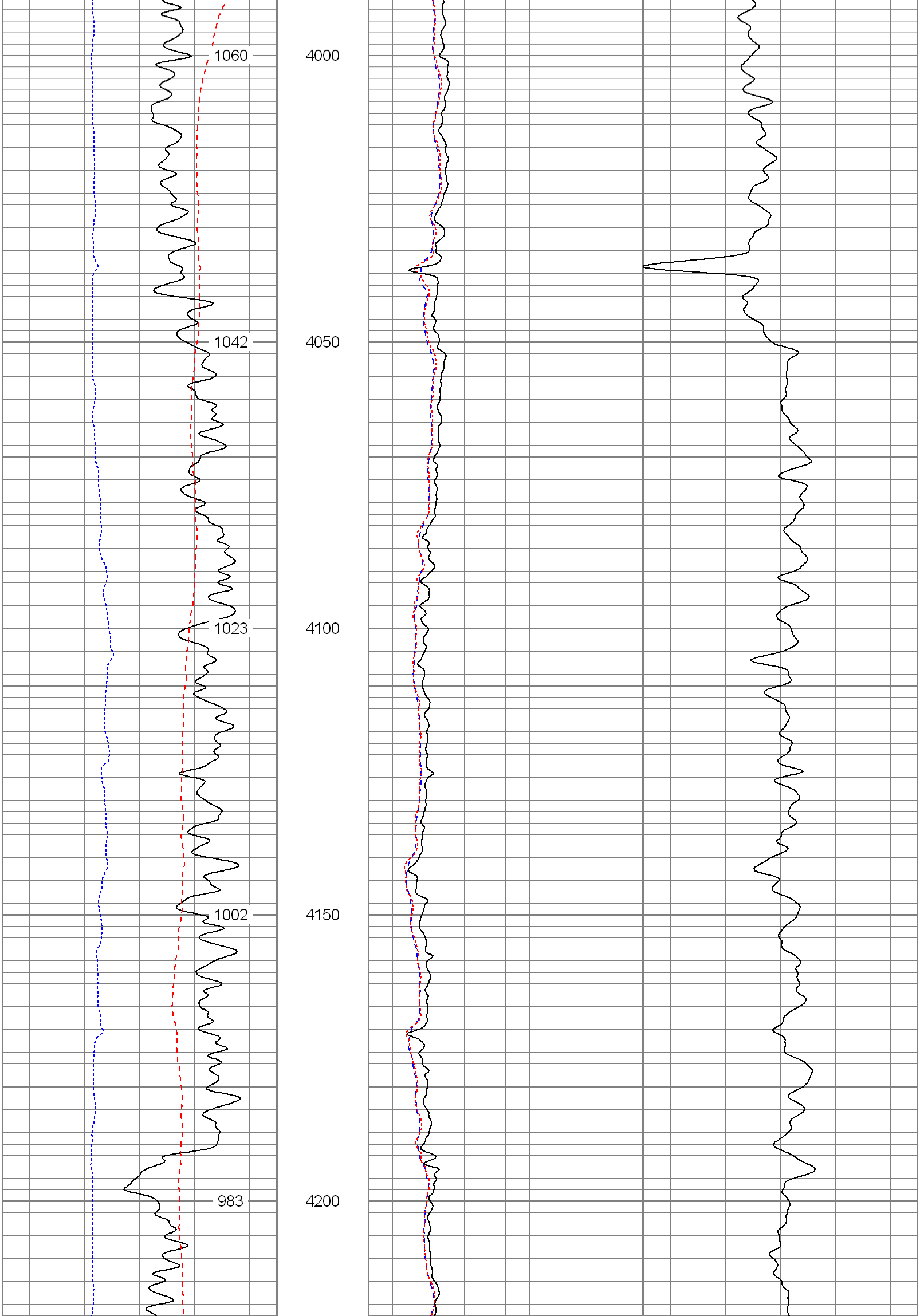

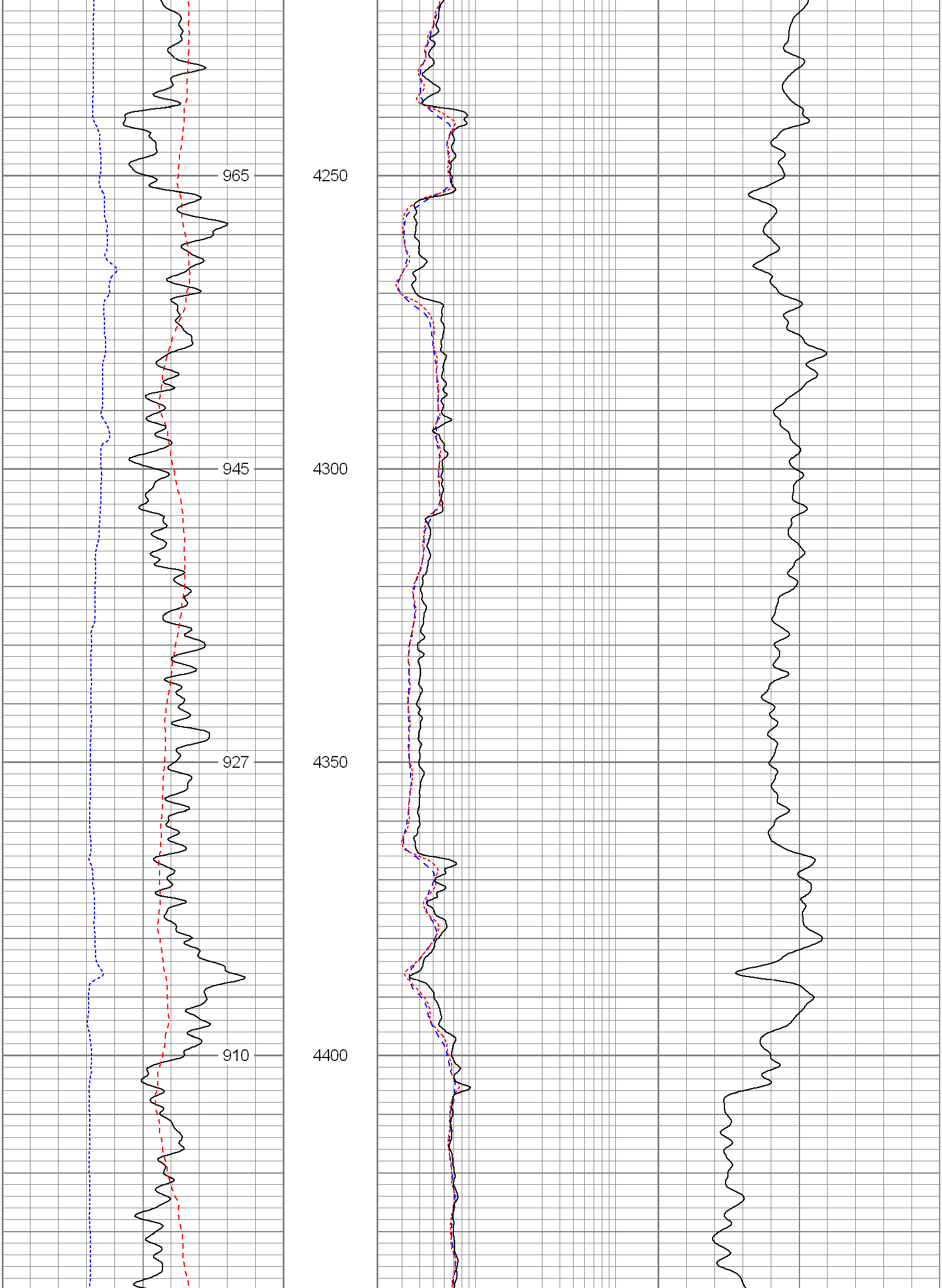

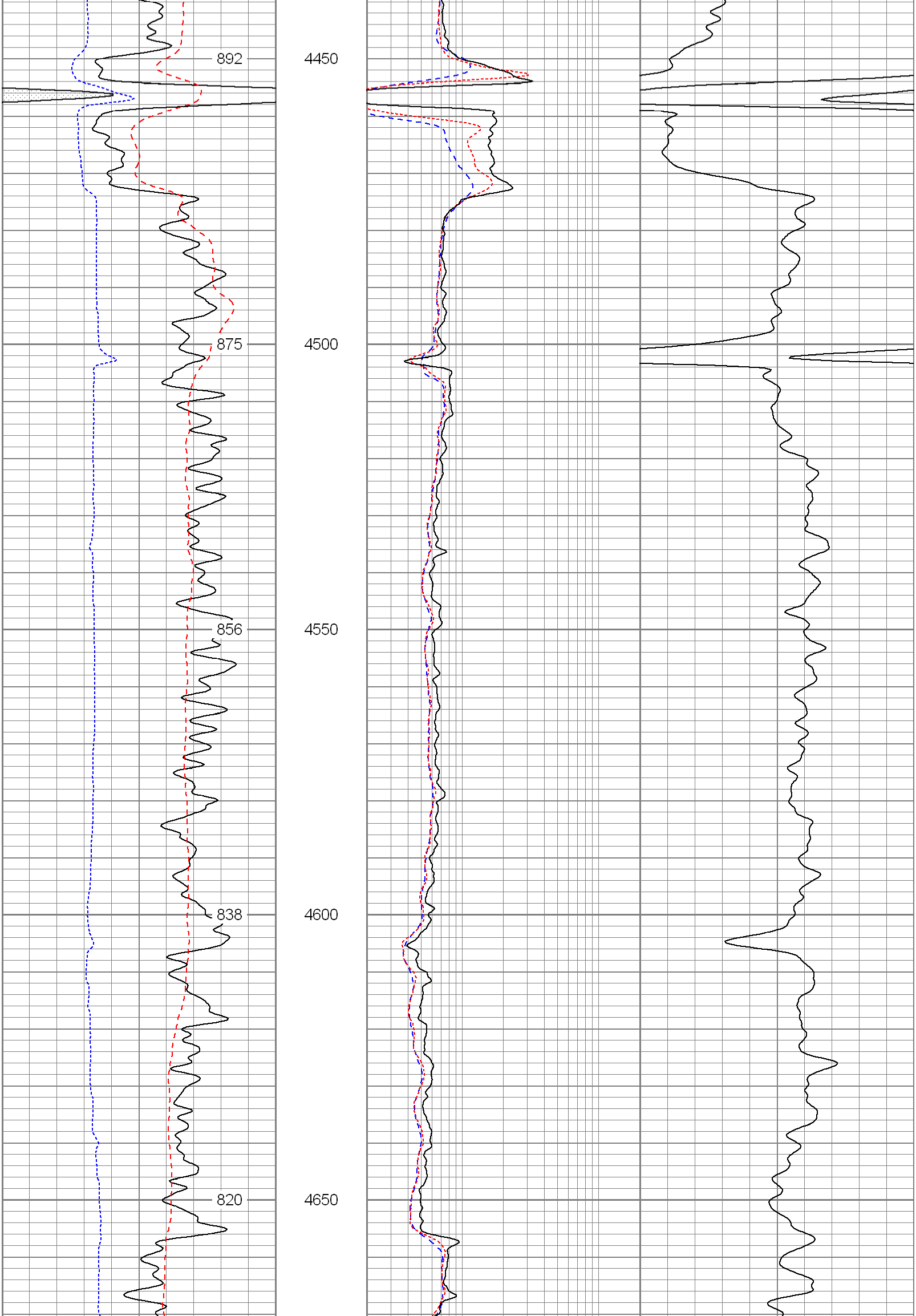

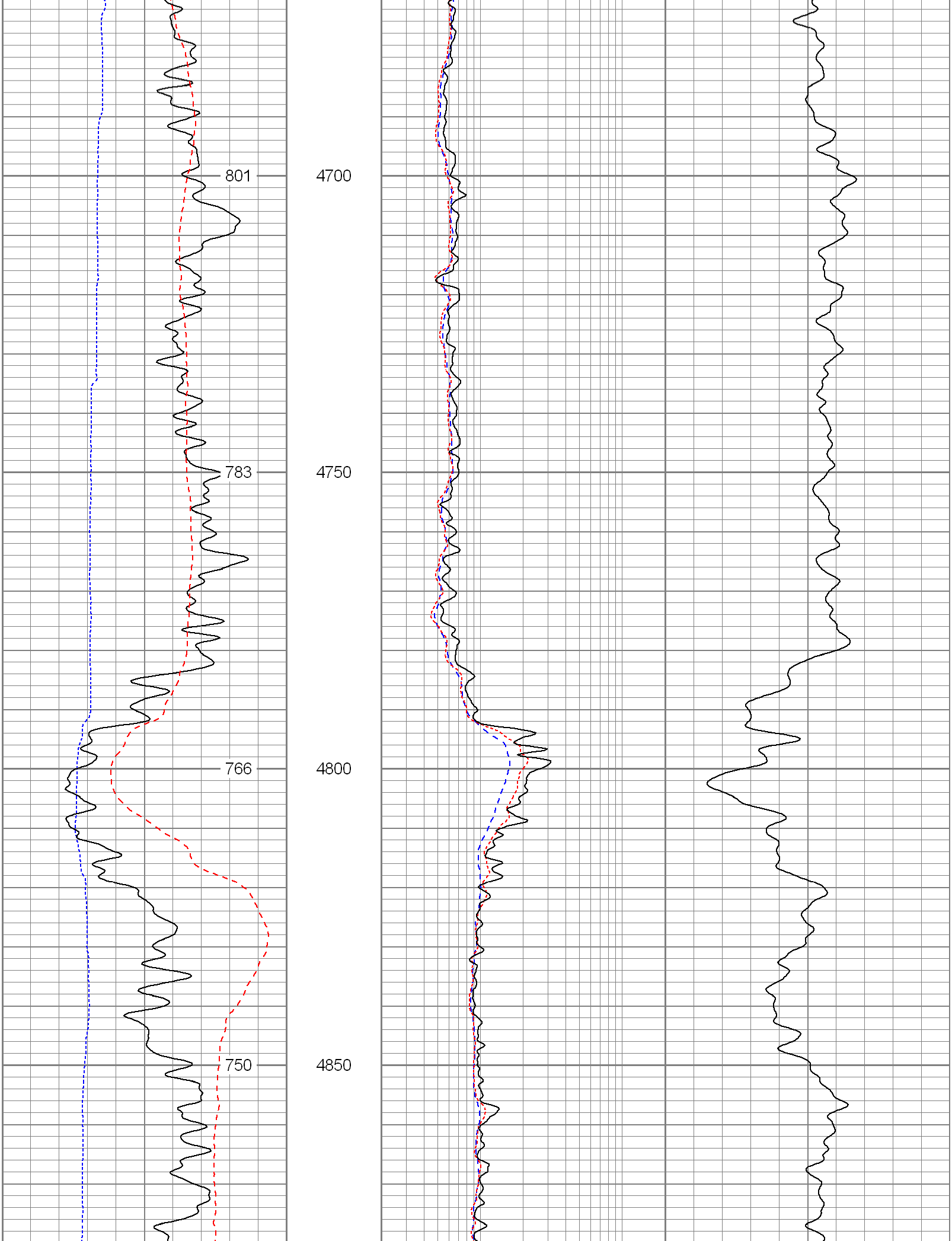

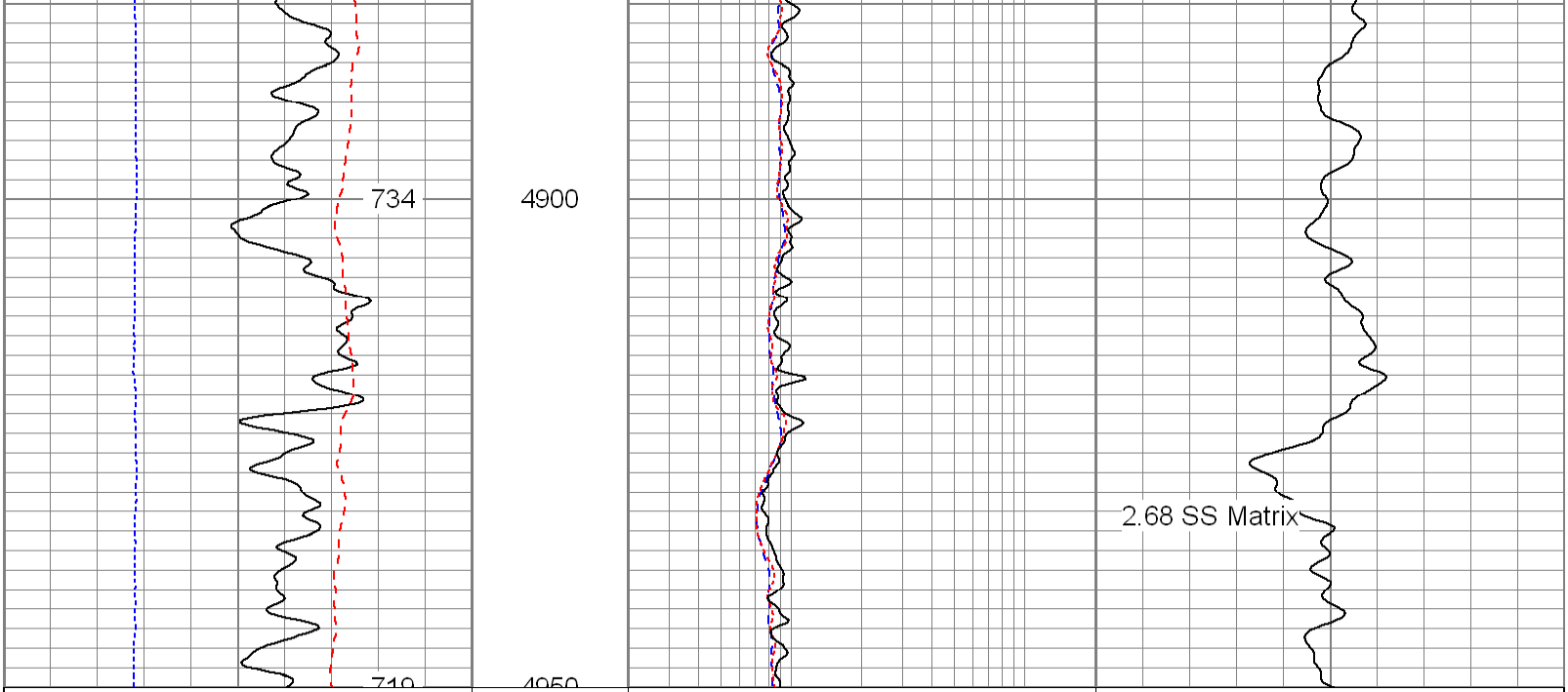

6 Density Caliper (in) 16	2 Deep Resistivity (Ohm-m) 200	20 Density Porosity (pu) 0
30 Gamma Ray (GAPI) 130	2 Medium Resistivity (Ohm-m) 200	20 Neutron Porosity (pu) 0
80 SP (mV) 180	2 Shallow Resistivity (Ohm-m) 200	

Database File:	7461.db
Dataset Pathname:	pass3
Presentation Format:	pdc
Dataset Creation:	Tue Jun 26 20:01:14 2007 by Log Open-Cased 061129
Charted by:	Depth in Feet scaled 1:240

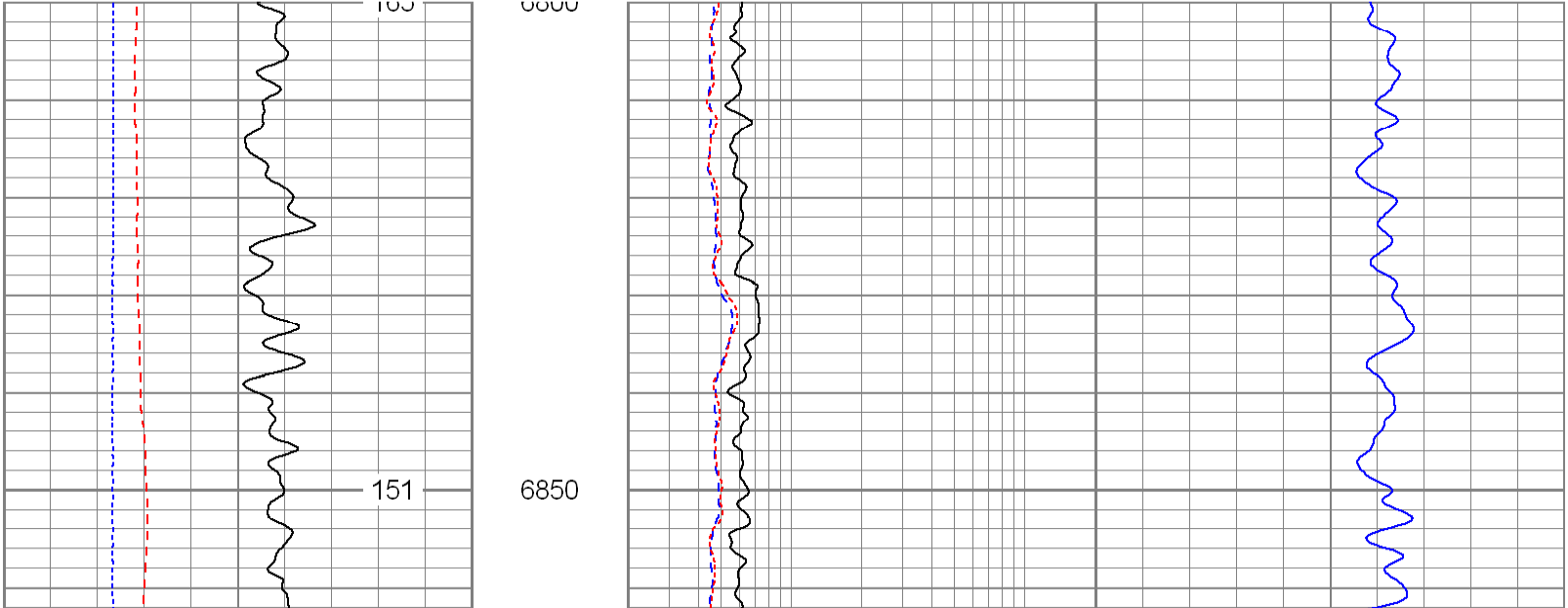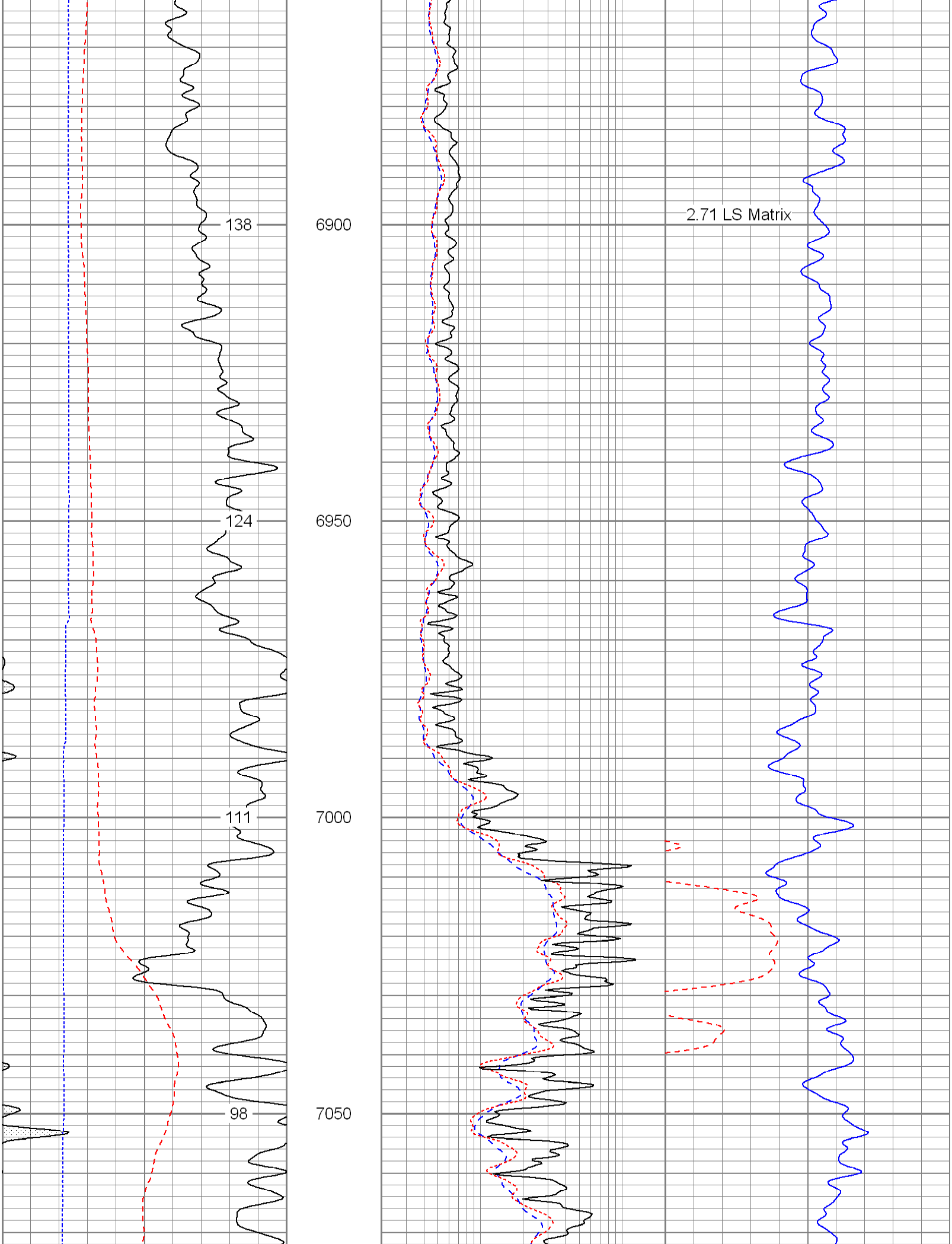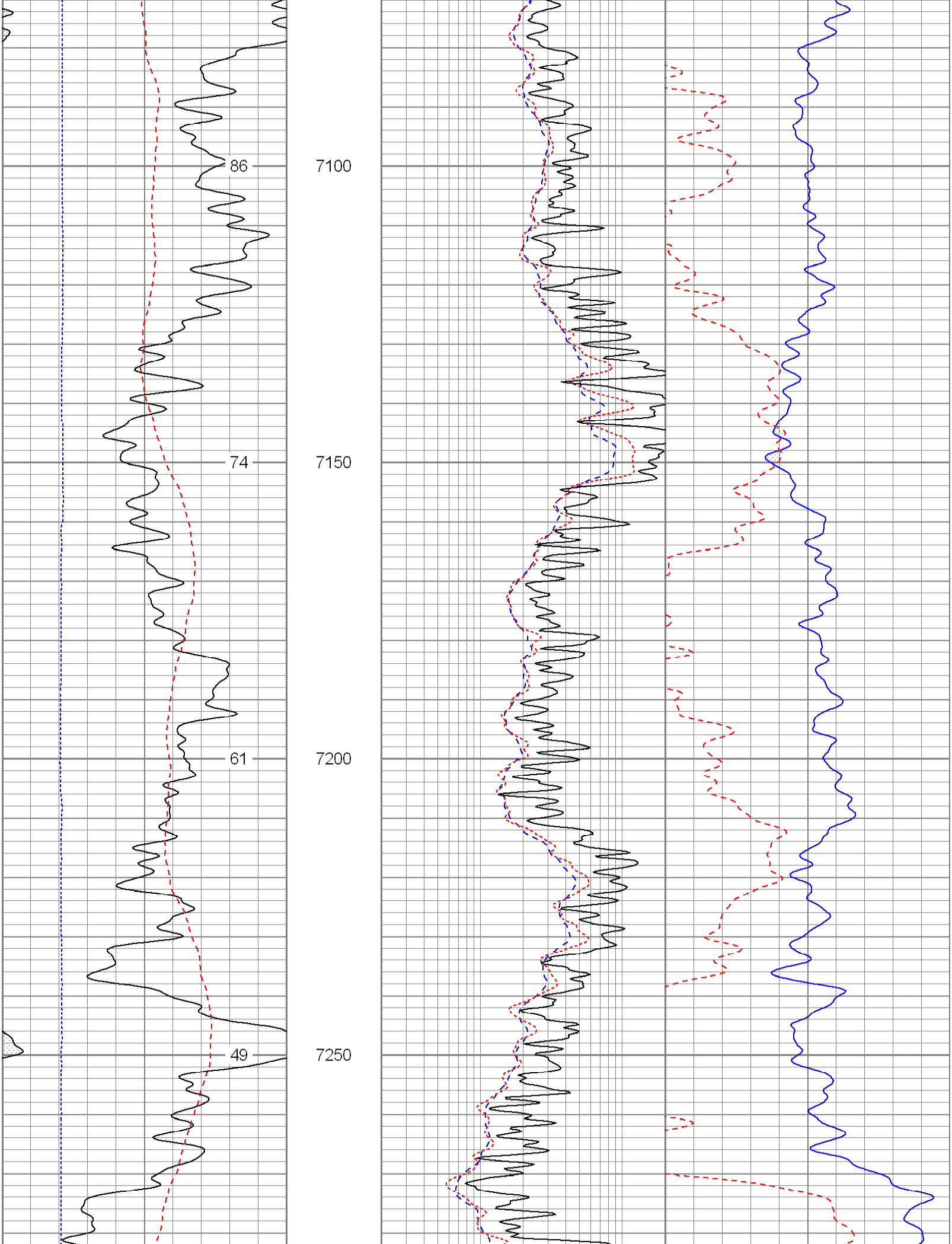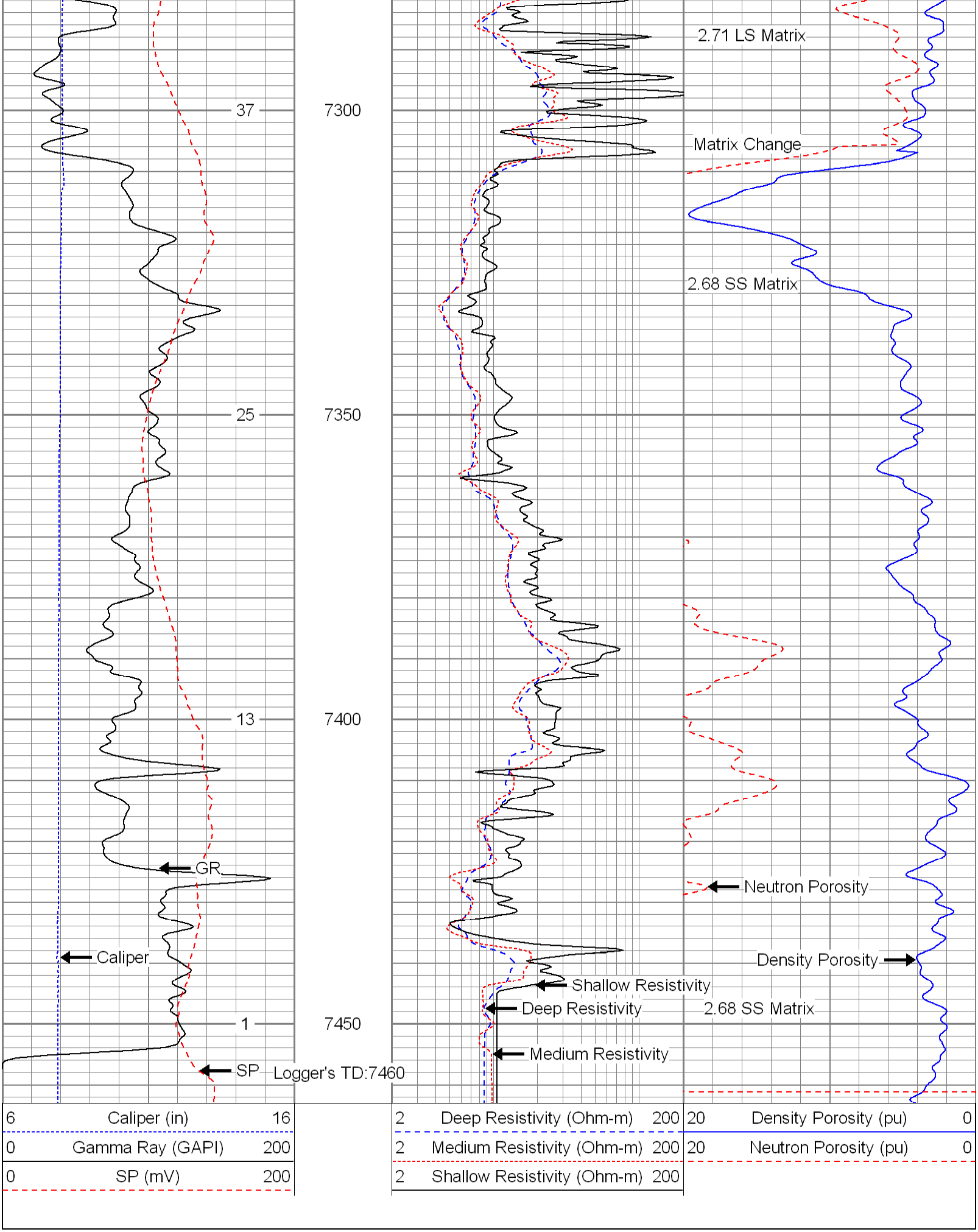6 Caliper (in) 16	2 Deep Resistivity (Ohm-m) 200	20 Density Porosity (pu) 0
0 Gamma Ray (GAPI) 200	2 Medium Resistivity (Ohm-m) 200	20 Neutron Porosity (pu) 0
0 SP (mV) 200	2 Shallow Resistivity (Ohm-m) 200